

Wicklow County Council

08 SEP 2017

Wicklow County Council.  
County Hall, Wicklow.

Your name/address here.

Mary Ann Casey  
Griffinstown Glen  
Grange, Co  
Wicklow.

Attn: Mr Bryan Doyle, Chief Executive.

Dear Sir,

**Re: Wicklow County Council Development Plan 2016-2022,  
Bray Municipal District Local Area Plan 2017-2023. Written Submission.**

We are most upset to hear of Wicklow County Council's proposal to construct a new roadway commencing at the Kilmacanogue East roundabout, and routing Northwards to the boundary wall of Brennanstown Riding Stables and Equestrian Centre. We are even more upset by the Council's intention to pay for this unnecessary roadway by re-zoning the lower slopes of the Little Sugarloaf mountain as commercial and housing development land. We believe that this is just the thin end of the wedge, and that it is the Council's intention to complete their 2016 Kilmacanogue to Bray mountain roadway proposal by stealth over time.

**1. An unnecessary roadway.**

The roadway proposed by the Council is entirely unnecessary. It duplicates a proposal published in April 2017 by Transport Infrastructure Ireland to provide a "local service road" immediately alongside the N11 motorway at Kilmacanogue. The TII proposal is simple, sensible, and cost-effective, and it does not adversely impact the slopes of the Little Sugarloaf Mountain.

**2. An unnecessary roadway paid for by unnecessary re-zoning.**

The Council propose to pay for the proposed roadway by re-zoning the mountainside alongside it. The plan goes from bad to worse. This unnecessary roadway is now to be paid for by unnecessary re-zoning of unspoiled mountainside.

**3. A valuable local amenity will be lost.**

The lower slopes of Barchuillia Commons are an invaluable local amenity, and they are walked daily by many of the residents of Kilmacanogue village, as well as by large numbers of walking groups from further afield. The proposed roadway will isolate the village from this important open space, and will make it greatly more difficult to access, and unattractive to walk.

**4. Deer, pheasant, otters, lizard, and pine marten.**

The lower slopes to the east of Kilmacanogue village are a rich and diverse habitat which are home to successful and stable populations of deer, pheasant, otter, lizard, and pine marten. The proposed roadway will devastate this habitat. The deer will move away from the area, while the otter, lizard, and pine marten, being located immediately adjacent to the proposed site area, will not survive.

**5. Views from Kilmacanogue to the Little Sugar Loaf compromised.**

The existing views from Kilmacanogue village out over the Little Sugar Loaf mountain will be greatly compromised by the Council's poorly-thought-out proposal. We have more than our fair share of traffic and roadways in Kilmacanogue, and it seems extraordinary that Wicklow County Council would entertain the construction of additional roadways on these unspoiled uplands.

**6. Desecration of panoramic vista from the Big Sugarloaf Mountain.**

The proposed intrusion onto the slopes of the Little Sugarloaf is of such scale and crudeness, that it will detract greatly from the magnificent panoramic vista which has been enjoyed for hundreds of years by climbers of the Big Sugarloaf Mountain. The vista from the Big Sugarloaf, eastwards towards the Irish Sea, is one of the great views of our country, and must be protected at all costs!


**7. This proposal will be strenuously opposed.**

When the Council first proposed plans to encroach on the slopes of the Little Sugarloaf Mountain in 2016, there was widespread upset throughout the area, and a total of 1250 formal objections were lodged. The proposal now put forward by the Council will cause even greater damage to the Little Sugarloaf mountain, and will be strenuously resisted.

**We ask that this pointless proposal be omitted entirely from both the Wicklow County Council Development Plan 2016-2022, and the Bray Municipal District Local Area Plan 2017-2023.**

Name/Signature

Mary Ann Casey



Your name/address here.  
A. Queney  
Richmond Park  
Herbert Road, Bray  
Co Wicklow.

Attn: Mr Bryan Doyle. Chief Executive.

Dear Sir,

**Re: Wicklow County Council Development Plan 2016-2022,  
Bray Municipal District Local Area Plan 2017-2023. Written Submission.**

We are most upset to hear of Wicklow County Council's proposal to construct a new roadway commencing at the Kilmacanogue East roundabout, and routing Northwards to the boundary wall of Brennanstown Riding Stables and Equestrian Centre. We are even more upset by the Council's intention to pay for this unnecessary roadway by re-zoning the lower slopes of the Little Sugarloaf mountain as commercial and housing development land. We believe that this is just the thin end of the wedge, and that it is the Council's intention to complete their 2016 Kilmacanogue to Bray mountain roadway proposal by stealth over time.

**1. An unnecessary roadway.**

The roadway proposed by the Council is entirely unnecessary. It duplicates a proposal published in April 2017 by Transport Infrastructure Ireland to provide a "local service road" immediately alongside the N11 motorway at Kilmacanogue. The TII proposal is simple, sensible, and cost-effective, and it does not adversely impact the slopes of the Little Sugarloaf Mountain.

**2. An unnecessary roadway paid for by unnecessary re-zoning.**

The Council propose to pay for the proposed roadway by re-zoning the mountainside alongside it. The plan goes from bad to worse. This unnecessary roadway is now to be paid for by unnecessary re-zoning of unspoiled mountainside.

**3. A valuable local amenity will be lost.**

The lower slopes of Barchuillia Commons are an invaluable local amenity, and they are walked daily by many of the residents of Kilmacanogue village, as well as by large numbers of walking groups from further afield. The proposed roadway will isolate the village from this important open space, and will make it greatly more difficult to access, and unattractive to walk.

**4. Deer, pheasant, otters, lizard, and pine marten.**

The lower slopes to the east of Kilmacanogue village are a rich and diverse habitat which are home to successful and stable populations of deer, pheasant, otter, lizard, and pine marten. The proposed roadway will devastate this habitat. The deer will move away from the area, while the otter, lizard, and pine marten, being located immediately adjacent to the proposed site area, will not survive.

**5. Views from Kilmacanogue to the Little Sugar Loaf compromised.**

The existing views from Kilmacanogue village out over the Little Sugar Loaf mountain will be greatly compromised by the Council's poorly-thought-out proposal. We have more than our fair share of traffic and roadways in Kilmacanogue, and it seems extraordinary that Wicklow County Council would entertain the construction of additional roadways on these unspoiled uplands.

**6. Desecration of panoramic vista from the Big Sugarloaf Mountain.**


The proposed intrusion onto the slopes of the Little Sugarloaf is of such scale and crudeness, that it will detract greatly from the magnificent panoramic vista which has been enjoyed for hundreds of years by climbers of the Big Sugarloaf Mountain. The vista from the Big Sugarloaf, eastwards towards the Irish Sea, is one of the great views of our country, and must be protected at all costs!

**7. This proposal will be strenuously opposed.**

When the Council first proposed plans to encroach on the slopes of the Little Sugarloaf Mountain in 2016, there was widespread upset throughout the area, and a total of 1250 formal objections were lodged. The proposal now put forward by the Council will cause even greater damage to the Little Sugarloaf mountain, and will be strenuously resisted.

**We ask that this pointless proposal be omitted entirely from both the Wicklow County Council Development Plan 2016-2022, and the Bray Municipal District Local Area Plan 2017-2023.**

Name/Signature A. Queney



Your name/address here.  
Christine Swords,  
Lee Drive,  
Calverstown, Kilkenny  
Co. Wick

Dear Sir,

**Re: Wicklow County Council Development Plan 2016-2022,  
Bray Municipal District Local Area Plan 2017-2023. Written Submission.**

We are most upset to hear of Wicklow County Council's proposal to construct a new roadway commencing at the Kilmacanogue East roundabout, and routing Northwards to the boundary wall of Brennanstown Riding Stables and Equestrian Centre. We are even more upset by the Council's intention to pay for this unnecessary roadway by re-zoning the lower slopes of the Little Sugarloaf mountain as commercial and housing development land. We believe that this is just the thin end of the wedge, and that it is the Council's intention to complete their 2016 Kilmacanogue to Bray mountain roadway proposal by stealth over time.

**1. An unnecessary roadway.**

The roadway proposed by the Council is entirely unnecessary. It duplicates a proposal published in April 2017 by Transport Infrastructure Ireland to provide a "local service road" immediately alongside the N11 motorway at Kilmacanogue. The TII proposal is simple, sensible, and cost-effective, and it does not adversely impact the slopes of the Little Sugarloaf Mountain.

**2. An unnecessary roadway paid for by unnecessary re-zoning.**

The Council propose to pay for the proposed roadway by re-zoning the mountainside alongside it. The plan goes from bad to worse. This unnecessary roadway is now to be paid for by unnecessary re-zoning of unspoiled mountainside.

**3. A valuable local amenity will be lost.**

The lower slopes of Barchuillia Commons are an invaluable local amenity, and they are walked daily by many of the residents of Kilmacanogue village, as well as by large numbers of walking groups from further afield. The proposed roadway will isolate the village from this important open space, and will make it greatly more difficult to access, and unattractive to walk.

**4. Deer, pheasant, otters, lizard, and pine marten.**

The lower slopes to the east of Kilmacanogue village are a rich and diverse habitat which are home to successful and stable populations of deer, pheasant, otter, lizard, and pine marten. The proposed roadway will devastate this habitat. The deer will move away from the area, while the otter, lizard, and pine marten, being located immediately adjacent to the proposed site area, will not survive.

**5. Views from Kilmacanogue to the Little Sugar Loaf compromised.**

The existing views from Kilmacanogue village out over the Little Sugar Loaf mountain will be greatly compromised by the Council's poorly-thought-out proposal. We have more than our fair share of traffic and roadways in Kilmacanogue, and it seems extraordinary that Wicklow County Council would entertain the construction of additional roadways on these unspoiled uplands.

**6. Desecration of panoramic vista from the Big Sugarloaf Mountain.**

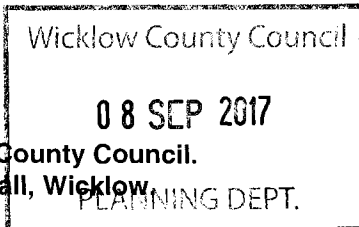
The proposed intrusion onto the slopes of the Little Sugarloaf is of such scale and crudeness, that it will detract greatly from the magnificent panoramic vista which has been enjoyed for hundreds of years by climbers of the Big Sugarloaf Mountain. The vista from the Big Sugarloaf, eastwards towards the Irish Sea, is one of the great views of our country, and must be protected at all costs!

**7. This proposal will be strenuously opposed.**

When the Council first proposed plans to encroach on the slopes of the Little Sugarloaf Mountain in 2016, there was widespread upset throughout the area, and a total of 1250 formal objections were lodged. The proposal now put forward by the Council will cause even greater damage to the Little Sugarloaf mountain, and will be strenuously resisted.

**We ask that this pointless proposal be omitted entirely from both the Wicklow County Council Development Plan 2016-2022, and the Bray Municipal District Local Area Plan 2017-2023.**

Name/Signature *Christine Swords*



Your name/address here.  
Maire Quinlan Pluck  
Clahane Cottage  
Glenamuck Rd South  
Co Dubh.

Wicklow County Council.  
County Hall, Wicklow.  
Attn: Mr Bryan Doyle, Chief Executive.

Dear Sir,

Re: Wicklow County Council Development Plan 2016-2022,  
Bray Municipal District Local Area Plan 2017-2023. Written Submission.

We are most upset to hear of Wicklow County Council's proposal to construct a new roadway commencing at the Kilmacanogue East roundabout, and routing Northwards to the boundary wall of Brennanstown Riding Stables and Equestrian Centre. We are even more upset by the Council's intention to pay for this unnecessary roadway by re-zoning the lower slopes of the Little Sugarloaf mountain as commercial and housing development land. We believe that this is just the thin end of the wedge, and that it is the Council's intention to complete their 2016 Kilmacanogue to Bray mountain roadway proposal by stealth over time.

**1. An unnecessary roadway.**

The roadway proposed by the Council is entirely unnecessary. It duplicates a proposal published in April 2017 by Transport Infrastructure Ireland to provide a "local service road" immediately alongside the N11 motorway at Kilmacanogue. The TII proposal is simple, sensible, and cost-effective, and it does not adversely impact the slopes of the Little Sugarloaf Mountain.

**2. An unnecessary roadway paid for by unnecessary re-zoning.**

The Council propose to pay for the proposed roadway by re-zoning the mountainside alongside it. The plan goes from bad to worse. This unnecessary roadway is now to be paid for by unnecessary re-zoning of unspoiled mountainside.

**3. A valuable local amenity will be lost.**

The lower slopes of Barchuillia Commons are an invaluable local amenity, and they are walked daily by many of the residents of Kilmacanogue village, as well as by large numbers of walking groups from further afield. The proposed roadway will isolate the village from this important open space, and will make it greatly more difficult to access, and unattractive to walk.

**4. Deer, pheasant, otters, lizard, and pine marten.**

The lower slopes to the east of Kilmacanogue village are a rich and diverse habitat which are home to successful and stable populations of deer, pheasant, otter, lizard, and pine marten. The proposed roadway will devastate this habitat. The deer will move away from the area, while the otter, lizard, and pine marten, being located immediately adjacent to the proposed site area, will not survive.

**5. Views from Kilmacanogue to the Little Sugar Loaf compromised.**

The existing views from Kilmacanogue village out over the Little Sugar Loaf mountain will be greatly compromised by the Council's poorly-thought-out proposal. We have more than our fair share of traffic and roadways in Kilmacanogue, and it seems extraordinary that Wicklow County Council would entertain the construction of additional roadways on these unspoiled uplands.

**6. Desecration of panoramic vista from the Big Sugarloaf Mountain.**


The proposed intrusion onto the slopes of the Little Sugarloaf is of such scale and crudeness, that it will detract greatly from the magnificent panoramic vista which has been enjoyed for hundreds of years by climbers of the Big Sugarloaf Mountain. The vista from the Big Sugarloaf, eastwards towards the Irish Sea, is one of the great views of our country, and must be protected at all costs!

**7. This proposal will be strenuously opposed.**

When the Council first proposed plans to encroach on the slopes of the Little Sugarloaf Mountain in 2016, there was widespread upset throughout the area, and a total of 1250 formal objections were lodged. The proposal now put forward by the Council will cause even greater damage to the Little Sugarloaf mountain, and will be strenuously resisted.

**We ask that this pointless proposal be omitted entirely from both the Wicklow County Council Development Plan 2016-2022, and the Bray Municipal District Local Area Plan 2017-2023.**

Name/Signature Maire Quinlan Pluck



Your name/address here.  
A. McLaughlin  
38, St. Peter's Road,  
Bray, Co. Wicklow

Wicklow County Council  
County Hall, Wicklow.

Attn: Mr Bryan Doyle. Chief Executive.

Dear Sir,

Re: **Wicklow County Council Development Plan 2016-2022,  
Bray Municipal District Local Area Plan 2017-2023. Written Submission.**

We are most upset to hear of Wicklow County Council's proposal to construct a new roadway commencing at the Kilmacanogue East roundabout, and routing Northwards to the boundary wall of Brennanstown Riding Stables and Equestrian Centre. We are even more upset by the Council's intention to pay for this unnecessary roadway by re-zoning the lower slopes of the Little Sugarloaf mountain as commercial and housing development land. We believe that this is just the thin end of the wedge, and that it is the Council's intention to complete their 2016 Kilmacanogue to Bray mountain roadway proposal by stealth over time.

**1. An unnecessary roadway.**

The roadway proposed by the Council is entirely unnecessary. It duplicates a proposal published in April 2017 by Transport Infrastructure Ireland to provide a "local service road" immediately alongside the N11 motorway at Kilmacanogue. The TII proposal is simple, sensible, and cost-effective, and it does not adversely impact the slopes of the Little Sugarloaf Mountain.

**2. An unnecessary roadway paid for by unnecessary re-zoning.**

The Council propose to pay for the proposed roadway by re-zoning the mountainside alongside it. The plan goes from bad to worse. This unnecessary roadway is now to be paid for by unnecessary re-zoning of unspoiled mountainside.

**3. A valuable local amenity will be lost.**

The lower slopes of Barchuillia Commons are an invaluable local amenity, and they are walked daily by many of the residents of Kilmacanogue village, as well as by large numbers of walking groups from further afield. The proposed roadway will isolate the village from this important open space, and will make it greatly more difficult to access, and unattractive to walk.

**4. Deer, pheasant, otters, lizard, and pine marten.**

The lower slopes to the east of Kilmacanogue village are a rich and diverse habitat which are home to successful and stable populations of deer, pheasant, otter, lizard, and pine marten. The proposed roadway will devastate this habitat. The deer will move away from the area, while the otter, lizard, and pine marten, being located immediately adjacent to the proposed site area, will not survive.

**5. Views from Kilmacanogue to the Little Sugar Loaf compromised.**

The existing views from Kilmacanogue village out over the Little Sugar Loaf mountain will be greatly compromised by the Council's poorly-thought-out proposal. We have more than our fair share of traffic and roadways in Kilmacanogue, and it seems extraordinary that Wicklow County Council would entertain the construction of additional roadways on these unspoiled uplands.

**6. Desecration of panoramic vista from the Big Sugarloaf Mountain.**

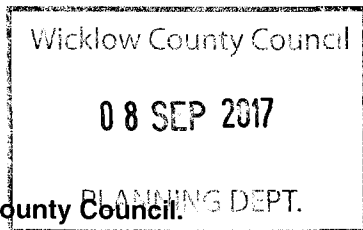
The proposed intrusion onto the slopes of the Little Sugarloaf is of such scale and crudeness, that it will detract greatly from the magnificent panoramic vista which has been enjoyed for hundreds of years by climbers of the Big Sugarloaf Mountain. The vista from the Big Sugarloaf, eastwards towards the Irish Sea, is one of the great views of our country, and must be protected at all costs!

**7. This proposal will be strenuously opposed.**

When the Council first proposed plans to encroach on the slopes of the Little Sugarloaf Mountain in 2016, there was widespread upset throughout the area, and a total of **1250** formal objections were lodged. The proposal now put forward by the Council will cause even greater damage to the Little Sugarloaf mountain, and will be strenuously resisted.

**We ask that this pointless proposal be omitted entirely from both the Wicklow County Council Development Plan 2016-2022, and the Bray Municipal District Local Area Plan 2017-2023.**

Name/Signature A. McLaughlin



Your name/address here.  
Julie O'Neill  
16, Castlebrook,  
Dundrum,  
Dublin 16.

Wicklow County Council  
County Hall, Wicklow.

Attn: Mr Bryan Doyle, Chief Executive.

Dear Sir,

Re: **Wicklow County Council Development Plan 2016-2022,  
Bray Municipal District Local Area Plan 2017-2023. Written Submission.**

We are most upset to hear of Wicklow County Council's proposal to construct a new roadway commencing at the Kilmacanogue East roundabout, and routing Northwards to the boundary wall of Brennanstown Riding Stables and Equestrian Centre. We are even more upset by the Council's intention to pay for this unnecessary roadway by re-zoning the lower slopes of the Little Sugarloaf mountain as commercial and housing development land. We believe that this is just the thin end of the wedge, and that it is the Council's intention to complete their 2016 Kilmacanogue to Bray mountain roadway proposal by stealth over time.

**1. An unnecessary roadway.**

The roadway proposed by the Council is entirely unnecessary. It duplicates a proposal published in April 2017 by Transport Infrastructure Ireland to provide a "local service road" immediately alongside the N11 motorway at Kilmacanogue. The TII proposal is simple, sensible, and cost-effective, and it does not adversely impact the slopes of the Little Sugarloaf Mountain.

**2. An unnecessary roadway paid for by unnecessary re-zoning.**

The Council propose to pay for the proposed roadway by re-zoning the mountainside alongside it. The plan goes from bad to worse. This unnecessary roadway is now to be paid for by unnecessary re-zoning of unspoiled mountainside.

**3. A valuable local amenity will be lost.**

The lower slopes of Barchuillia Commons are an invaluable local amenity, and they are walked daily by many of the residents of Kilmacanogue village, as well as by large numbers of walking groups from further afield. The proposed roadway will isolate the village from this important open space, and will make it greatly more difficult to access, and unattractive to walk.

**4. Deer, pheasant, otters, lizard, and pine marten.**

The lower slopes to the east of Kilmacanogue village are a rich and diverse habitat which are home to successful and stable populations of deer, pheasant, otter, lizard, and pine marten. The proposed roadway will devastate this habitat. The deer will move away from the area, while the otter, lizard, and pine marten, being located immediately adjacent to the proposed site area, will not survive.

**5. Views from Kilmacanogue to the Little Sugar Loaf compromised.**

The existing views from Kilmacanogue village out over the Little Sugar Loaf mountain will be greatly compromised by the Council's poorly-thought-out proposal. We have more than our fair share of traffic and roadways in Kilmacanogue, and it seems extraordinary that Wicklow County Council would entertain the construction of additional roadways on these unspoiled uplands.

**6. Desecration of panoramic vista from the Big Sugarloaf Mountain.**


The proposed intrusion onto the slopes of the Little Sugarloaf is of such scale and crudeness, that it will detract greatly from the magnificent panoramic vista which has been enjoyed for hundreds of years by climbers of the Big Sugarloaf Mountain. The vista from the Big Sugarloaf, eastwards towards the Irish Sea, is one of the great views of our country, and must be protected at all costs!

**7. This proposal will be strenuously opposed.**

When the Council first proposed plans to encroach on the slopes of the Little Sugarloaf Mountain in 2016, there was widespread upset throughout the area, and a total of **1250** formal objections were lodged. The proposal now put forward by the Council will cause even greater damage to the Little Sugarloaf mountain, and will be strenuously resisted.

**We ask that this pointless proposal be omitted entirely from both the Wicklow County Council Development Plan 2016-2022, and the Bray Municipal District Local Area Plan 2017-2023.**

Name/Signature Julie O'Neill



Your name/address here.  
Marguerite Thompson  
4041 Midland Road,  
Midland, Virginia  
22728 U.S.A.

Wicklow County Council.  
County Hall, Wicklow.

Attn: Mr Bryan Doyle. Chief Executive.

Dear Sir,

**Re: Wicklow County Council Development Plan 2016-2022,  
Bray Municipal District Local Area Plan 2017-2023. Written Submission.**

We are most upset to hear of Wicklow County Council's proposal to construct a new roadway commencing at the Kilmacanogue East roundabout, and routing Northwards to the boundary wall of Brennanstown Riding Stables and Equestrian Centre. We are even more upset by the Council's intention to pay for this unnecessary roadway by re-zoning the lower slopes of the Little Sugarloaf mountain as commercial and housing development land. We believe that this is just the thin end of the wedge, and that it is the Council's intention to complete their 2016 Kilmacanogue to Bray mountain roadway proposal by stealth over time.

**1. An unnecessary roadway.**

The roadway proposed by the Council is entirely unnecessary. It duplicates a proposal published in April 2017 by Transport Infrastructure Ireland to provide a "local service road" immediately alongside the N11 motorway at Kilmacanogue. The TII proposal is simple, sensible, and cost-effective, and it does not adversely impact the slopes of the Little Sugarloaf Mountain.

**2. An unnecessary roadway paid for by unnecessary re-zoning.**

The Council propose to pay for the proposed roadway by re-zoning the mountainside alongside it. The plan goes from bad to worse. This unnecessary roadway is now to be paid for by unnecessary re-zoning of unspoiled mountainside.

**3. A valuable local amenity will be lost.**

The lower slopes of Barchuillia Commons are an invaluable local amenity, and they are walked daily by many of the residents of Kilmacanogue village, as well as by large numbers of walking groups from further afield. The proposed roadway will isolate the village from this important open space, and will make it greatly more difficult to access, and unattractive to walk.

**4. Deer, pheasant, otters, lizard, and pine marten.**

The lower slopes to the east of Kilmacanogue village are a rich and diverse habitat which are home to successful and stable populations of deer, pheasant, otter, lizard, and pine marten. The proposed roadway will devastate this habitat. The deer will move away from the area, while the otter, lizard, and pine marten, being located immediately adjacent to the proposed site area, will not survive.

**5. Views from Kilmacanogue to the Little Sugar Loaf compromised.**

The existing views from Kilmacanogue village out over the Little Sugar Loaf mountain will be greatly compromised by the Council's poorly-thought-out proposal. We have more than our fair share of traffic and roadways in Kilmacanogue, and it seems extraordinary that Wicklow County Council would entertain the construction of additional roadways on these unspoiled uplands.

**6. Desecration of panoramic vista from the Big Sugarloaf Mountain.**


The proposed intrusion onto the slopes of the Little Sugarloaf is of such scale and crudeness, that it will detract greatly from the magnificent panoramic vista which has been enjoyed for hundreds of years by climbers of the Big Sugarloaf Mountain. The vista from the Big Sugarloaf, eastwards towards the Irish Sea, is one of the great views of our country, and must be protected at all costs!

**7. This proposal will be strenuously opposed.**

When the Council first proposed plans to encroach on the slopes of the Little Sugarloaf Mountain in 2016, there was widespread upset throughout the area, and a total of 1250 formal objections were lodged. The proposal now put forward by the Council will cause even greater damage to the Little Sugarloaf mountain, and will be strenuously resisted.

**We ask that this pointless proposal be omitted entirely from both the Wicklow County Council Development Plan 2016-2022, and the Bray Municipal District Local Area Plan 2017-2023.**

Name/Signature *Marguerite Thompson*



Your name/address here.  
Madeleine McMahon,  
La Vallée,  
Bray,  
Co. Wicklow

Wicklow County Council.  
County Hall, Wicklow.

Attn: Mr Bryan Doyle. Chief Executive.

Dear Sir,

**Re: Wicklow County Council Development Plan 2016-2022,  
Bray Municipal District Local Area Plan 2017-2023. Written Submission.**

We are most upset to hear of Wicklow County Council's proposal to construct a new roadway commencing at the Kilmacanogue East roundabout, and routing Northwards to the boundary wall of Brennanstown Riding Stables and Equestrian Centre. We are even more upset by the Council's intention to pay for this unnecessary roadway by re-zoning the lower slopes of the Little Sugarloaf mountain as commercial and housing development land. We believe that this is just the thin end of the wedge, and that it is the Council's intention to complete their 2016 Kilmacanogue to Bray mountain roadway proposal by stealth over time.

**1. An unnecessary roadway.**

The roadway proposed by the Council is entirely unnecessary. It duplicates a proposal published in April 2017 by Transport Infrastructure Ireland to provide a "local service road" immediately alongside the N11 motorway at Kilmacanogue. The TII proposal is simple, sensible, and cost-effective, and it does not adversely impact the slopes of the Little Sugarloaf Mountain.

**2. An unnecessary roadway paid for by unnecessary re-zoning.**

The Council propose to pay for the proposed roadway by re-zoning the mountainside alongside it. The plan goes from bad to worse. This unnecessary roadway is now to be paid for by unnecessary re-zoning of unspoiled mountainside.

**3. A valuable local amenity will be lost.**

The lower slopes of Barchuillia Commons are an invaluable local amenity, and they are walked daily by many of the residents of Kilmacanogue village, as well as by large numbers of walking groups from further afield. The proposed roadway will isolate the village from this important open space, and will make it greatly more difficult to access, and unattractive to walk.

**4. Deer, pheasant, otters, lizard, and pine marten.**

The lower slopes to the east of Kilmacanogue village are a rich and diverse habitat which are home to successful and stable populations of deer, pheasant, otter, lizard, and pine marten. The proposed roadway will devastate this habitat. The deer will move away from the area, while the otter, lizard, and pine marten, being located immediately adjacent to the proposed site area, will not survive.

**5. Views from Kilmacanogue to the Little Sugar Loaf compromised.**

The existing views from Kilmacanogue village out over the Little Sugar Loaf mountain will be greatly compromised by the Council's poorly-thought-out proposal. We have more than our fair share of traffic and roadways in Kilmacanogue, and it seems extraordinary that Wicklow County Council would entertain the construction of additional roadways on these unspoiled uplands.

**6. Desecration of panoramic vista from the Big Sugarloaf Mountain.**

The proposed intrusion onto the slopes of the Little Sugarloaf is of such scale and crudeness, that it will detract greatly from the magnificent panoramic vista which has been enjoyed for hundreds of years by climbers of the Big Sugarloaf Mountain. The vista from the Big Sugarloaf, eastwards towards the Irish Sea, is one of the great views of our country, and must be protected at all costs!

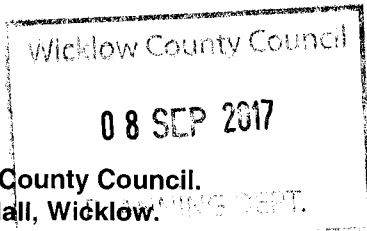
**7. This proposal will be strenuously opposed.**

When the Council first proposed plans to encroach on the slopes of the Little Sugarloaf Mountain in 2016, there was widespread upset throughout the area, and a total of 1250 formal objections were lodged. The proposal now put forward by the Council will cause even greater damage to the Little Sugarloaf mountain, and will be strenuously resisted.

**We ask that this pointless proposal be omitted entirely from both the Wicklow County Council Development Plan 2016-2022, and the Bray Municipal District Local Area Plan 2017-2023.**

Name/Signature *Madeleine McMahon*





Your name/address here. Catherine Rezin,  
The Swallows,  
Raheenagurken,  
Gokey, Co. Wexford.

Wicklow County Council,  
County Hall, Wicklow.

Attn: Mr Bryan Doyle, Chief Executive.

Dear Sir,

**Re: Wicklow County Council Development Plan 2016-2022,  
Bray Municipal District Local Area Plan 2017-2023. Written Submission.**

We are most upset to hear of Wicklow County Council's proposal to construct a new roadway commencing at the Kilmacanogue East roundabout, and routing Northwards to the boundary wall of Brennanstown Riding Stables and Equestrian Centre. We are even more upset by the Council's intention to pay for this unnecessary roadway by re-zoning the lower slopes of the Little Sugarloaf mountain as commercial and housing development land. We believe that this is just the thin end of the wedge, and that it is the Council's intention to complete their 2016 Kilmacanogue to Bray mountain roadway proposal by stealth over time.

**1. An unnecessary roadway.**

The roadway proposed by the Council is entirely unnecessary. It duplicates a proposal published in April 2017 by Transport Infrastructure Ireland to provide a "local service road" immediately alongside the N11 motorway at Kilmacanogue. The TII proposal is simple, sensible, and cost-effective, and it does not adversely impact the slopes of the Little Sugarloaf Mountain.

**2. An unnecessary roadway paid for by unnecessary re-zoning.**

The Council propose to pay for the proposed roadway by re-zoning the mountainside alongside it. The plan goes from bad to worse. This unnecessary roadway is now to be paid for by unnecessary re-zoning of unspoiled mountainside.

**3. A valuable local amenity will be lost.**

The lower slopes of Barchuillia Commons are an invaluable local amenity, and they are walked daily by many of the residents of Kilmacanogue village, as well as by large numbers of walking groups from further afield. The proposed roadway will isolate the village from this important open space, and will make it greatly more difficult to access, and unattractive to walk.

**4. Deer, pheasant, otters, lizard, and pine marten.**

The lower slopes to the east of Kilmacanogue village are a rich and diverse habitat which are home to successful and stable populations of deer, pheasant, otter, lizard, and pine marten. The proposed roadway will devastate this habitat. The deer will move away from the area, while the otter, lizard, and pine marten, being located immediately adjacent to the proposed site area, will not survive.

**5. Views from Kilmacanogue to the Little Sugar Loaf compromised.**

The existing views from Kilmacanogue village out over the Little Sugar Loaf mountain will be greatly compromised by the Council's poorly-thought-out proposal. We have more than our fair share of traffic and roadways in Kilmacanogue, and it seems extraordinary that Wicklow County Council would entertain the construction of additional roadways on these unspoiled uplands.

**6. Desecration of panoramic vista from the Big Sugarloaf Mountain.**

The proposed intrusion onto the slopes of the Little Sugarloaf is of such scale and crudeness, that it will detract greatly from the magnificent panoramic vista which has been enjoyed for hundreds of years by climbers of the Big Sugarloaf Mountain. The vista from the Big Sugarloaf, eastwards towards the Irish Sea, is one of the great views of our country, and must be protected at all costs!

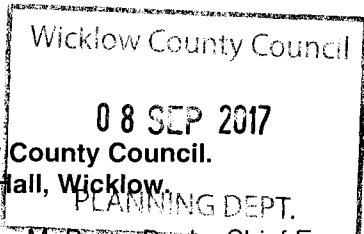
**7. This proposal will be strenuously opposed.**

When the Council first proposed plans to encroach on the slopes of the Little Sugarloaf Mountain in 2016, there was widespread upset throughout the area, and a total of 1250 formal objections were lodged. The proposal now put forward by the Council will cause even greater damage to the Little Sugarloaf mountain, and will be strenuously resisted.

**We ask that this pointless proposal be omitted entirely from both the Wicklow County Council Development Plan 2016-2022, and the Bray Municipal District Local Area Plan 2017-2023.**

Name/Signature Catherine Rezin

Your name/address here: ANNE BOLTON  
44 WALTRAM GROVE, RILLARNEY  
ROAD, BRAY, CO. WICKLOW  
A92 N8R6



Wicklow County Council.  
County Hall, Wicklow.  
Attn: Mr Bryan Doyle, Chief Executive.

Dear Sir,

**Re: Wicklow County Council Development Plan 2016-2022,  
Bray Municipal District Local Area Plan 2017-2023. Written Submission.**

We are most upset to hear of Wicklow County Council's proposal to construct a new roadway commencing at the Kilmacanogue East roundabout, and routing Northwards to the boundary wall of Brennanstown Riding Stables and Equestrian Centre. We are even more upset by the Council's intention to pay for this unnecessary roadway by re-zoning the lower slopes of the Little Sugarloaf mountain as commercial and housing development land. We believe that this is just the thin end of the wedge, and that it is the Council's intention to complete their 2016 Kilmacanogue to Bray mountain roadway proposal by stealth over time.

**1. An unnecessary roadway.**

The roadway proposed by the Council is entirely unnecessary. It duplicates a proposal published in April 2017 by Transport Infrastructure Ireland to provide a "local service road" immediately alongside the N11 motorway at Kilmacanogue. The TII proposal is simple, sensible, and cost-effective, and it does not adversely impact the slopes of the Little Sugarloaf Mountain.

**2. An unnecessary roadway paid for by unnecessary re-zoning.**

The Council propose to pay for the proposed roadway by re-zoning the mountainside alongside it. The plan goes from bad to worse. This unnecessary roadway is now to be paid for by unnecessary re-zoning of unspoiled mountainside.

**3. A valuable local amenity will be lost.**

The lower slopes of Barchuillia Commons are an invaluable local amenity, and they are walked daily by many of the residents of Kilmacanogue village, as well as by large numbers of walking groups from further afield. The proposed roadway will isolate the village from this important open space, and will make it greatly more difficult to access, and unattractive to walk.

**4. Deer, pheasant, otters, lizard, and pine marten.**

The lower slopes to the east of Kilmacanogue village are a rich and diverse habitat which are home to successful and stable populations of deer, pheasant, otter, lizard, and pine marten. The proposed roadway will devastate this habitat. The deer will move away from the area, while the otter, lizard, and pine marten, being located immediately adjacent to the proposed site area, will not survive.

**5. Views from Kilmacanogue to the Little Sugar Loaf compromised.**

The existing views from Kilmacanogue village out over the Little Sugar Loaf mountain will be greatly compromised by the Council's poorly-thought-out proposal. We have more than our fair share of traffic and roadways in Kilmacanogue, and it seems extraordinary that Wicklow County Council would entertain the construction of additional roadways on these unspoiled uplands.

**6. Desecration of panoramic vista from the Big Sugarloaf Mountain.**

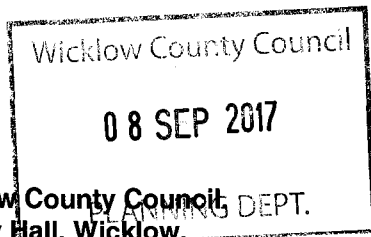
The proposed intrusion onto the slopes of the Little Sugarloaf is of such scale and crudeness, that it will detract greatly from the magnificent panoramic vista which has been enjoyed for hundreds of years by climbers of the Big Sugarloaf Mountain. The vista from the Big Sugarloaf, eastwards towards the Irish Sea, is one of the great views of our country, and must be protected at all costs!

**7. This proposal will be strenuously opposed.**

When the Council first proposed plans to encroach on the slopes of the Little Sugarloaf Mountain in 2016, there was widespread upset throughout the area, and a total of 1250 formal objections were lodged. The proposal now put forward by the Council will cause even greater damage to the Little Sugarloaf mountain, and will be strenuously resisted.

**We ask that this pointless proposal be omitted entirely from both the Wicklow County Council Development Plan 2016-2022, and the Bray Municipal District Local Area Plan 2017-2023.**

*Anne Bolton*



Your name/address here.  
Robert Redmond  
A98 R7A4

Wicklow County Council  
County Hall, Wicklow

Attn: Mr Bryan Doyle. Chief Executive.

Dear Sir,

**Re: Wicklow County Council Development Plan 2016-2022,  
Bray Municipal District Local Area Plan 2017-2023. Written Submission.**

We are most upset to hear of Wicklow County Council's proposal to construct a new roadway commencing at the Kilmacanogue East roundabout, and routing Northwards to the boundary wall of Brennanstown Riding Stables and Equestrian Centre. We are even more upset by the Council's intention to pay for this unnecessary roadway by re-zoning the lower slopes of the Little Sugarloaf mountain as commercial and housing development land. We believe that this is just the thin end of the wedge, and that it is the Council's intention to complete their 2016 Kilmacanogue to Bray mountain roadway proposal by stealth over time.

**1. An unnecessary roadway.**

The roadway proposed by the Council is entirely unnecessary. It duplicates a proposal published in April 2017 by Transport Infrastructure Ireland to provide a "local service road" immediately alongside the N11 motorway at Kilmacanogue. The TII proposal is simple, sensible, and cost-effective, and it does not adversely impact the slopes of the Little Sugarloaf Mountain.

**2. An unnecessary roadway paid for by unnecessary re-zoning.**

The Council propose to pay for the proposed roadway by re-zoning the mountainside alongside it. The plan goes from bad to worse. This unnecessary roadway is now to be paid for by unnecessary re-zoning of unspoiled mountainside.

**3. A valuable local amenity will be lost.**

The lower slopes of Barchuillia Commons are an invaluable local amenity, and they are walked daily by many of the residents of Kilmacanogue village, as well as by large numbers of walking groups from further afield. The proposed roadway will isolate the village from this important open space, and will make it greatly more difficult to access, and unattractive to walk.

**4. Deer, pheasant, otters, lizard, and pine marten.**

The lower slopes to the east of Kilmacanogue village are a rich and diverse habitat which are home to successful and stable populations of deer, pheasant, otter, lizard, and pine marten. The proposed roadway will devastate this habitat. The deer will move away from the area, while the otter, lizard, and pine marten, being located immediately adjacent to the proposed site area, will not survive.

**5. Views from Kilmacanogue to the Little Sugar Loaf compromised.**

The existing views from Kilmacanogue village out over the Little Sugar Loaf mountain will be greatly compromised by the Council's poorly-thought-out proposal. We have more than our fair share of traffic and roadways in Kilmacanogue, and it seems extraordinary that Wicklow County Council would entertain the construction of additional roadways on these unspoiled uplands.

**6. Desecration of panoramic vista from the Big Sugarloaf Mountain.**


The proposed intrusion onto the slopes of the Little Sugarloaf is of such scale and crudeness, that it will detract greatly from the magnificent panoramic vista which has been enjoyed for hundreds of years by climbers of the Big Sugarloaf Mountain. The vista from the Big Sugarloaf, eastwards towards the Irish Sea, is one of the great views of our country, and must be protected at all costs!

**7. This proposal will be strenuously opposed.**

When the Council first proposed plans to encroach on the slopes of the Little Sugarloaf Mountain in 2016, there was widespread upset throughout the area, and a total of 1250 formal objections were lodged. The proposal now put forward by the Council will cause even greater damage to the Little Sugarloaf mountain, and will be strenuously resisted.

**We ask that this pointless proposal be omitted entirely from both the Wicklow County Council Development Plan 2016-2022, and the Bray Municipal District Local Area Plan 2017-2023.**

Name/Signature **ROBERT REDMOND**



Your name/address here.  
DAVID POWER  
D18 R8E8

Wicklow County Council  
County Hall, Wicklow  
PLANNING DEPT.

Attn: Mr Bryan Doyle. Chief Executive.

Dear Sir,

Re: **Wicklow County Council Development Plan 2016-2022,  
Bray Municipal District Local Area Plan 2017-2023. Written Submission.**

We are most upset to hear of Wicklow County Council's proposal to construct a new roadway commencing at the Kilmacanogue East roundabout, and routing Northwards to the boundary wall of Brennanstown Riding Stables and Equestrian Centre. We are even more upset by the Council's intention to pay for this unnecessary roadway by re-zoning the lower slopes of the Little Sugarloaf mountain as commercial and housing development land. We believe that this is just the thin end of the wedge, and that it is the Council's intention to complete their 2016 Kilmacanogue to Bray mountain roadway proposal by stealth over time.

**1. An unnecessary roadway.**

The roadway proposed by the Council is entirely unnecessary. It duplicates a proposal published in April 2017 by Transport Infrastructure Ireland to provide a "local service road" immediately alongside the N11 motorway at Kilmacanogue. The TII proposal is simple, sensible, and cost-effective, and it does not adversely impact the slopes of the Little Sugarloaf Mountain.

**2. An unnecessary roadway paid for by unnecessary re-zoning.**

The Council propose to pay for the proposed roadway by re-zoning the mountainside alongside it. The plan goes from bad to worse. This unnecessary roadway is now to be paid for by unnecessary re-zoning of unspoiled mountainside.

**3. A valuable local amenity will be lost.**

The lower slopes of Barchuillia Commons are an invaluable local amenity, and they are walked daily by many of the residents of Kilmacanogue village, as well as by large numbers of walking groups from further afield. The proposed roadway will isolate the village from this important open space, and will make it greatly more difficult to access, and unattractive to walk.

**4. Deer, pheasant, otters, lizard, and pine marten.**

The lower slopes to the east of Kilmacanogue village are a rich and diverse habitat which are home to successful and stable populations of deer, pheasant, otter, lizard, and pine marten. The proposed roadway will devastate this habitat. The deer will move away from the area, while the otter, lizard, and pine marten, being located immediately adjacent to the proposed site area, will not survive.

**5. Views from Kilmacanogue to the Little Sugar Loaf compromised.**

The existing views from Kilmacanogue village out over the Little Sugar Loaf mountain will be greatly compromised by the Council's poorly-thought-out proposal. We have more than our fair share of traffic and roadways in Kilmacanogue, and it seems extraordinary that Wicklow County Council would entertain the construction of additional roadways on these unspoiled uplands.


**6. Desecration of panoramic vista from the Big Sugarloaf Mountain.**


The proposed intrusion onto the slopes of the Little Sugarloaf is of such scale and crudeness, that it will detract greatly from the magnificent panoramic vista which has been enjoyed for hundreds of years by climbers of the Big Sugarloaf Mountain. The vista from the Big Sugarloaf, eastwards towards the Irish Sea, is one of the great views of our country, and must be protected at all costs!

**7. This proposal will be strenuously opposed.**

When the Council first proposed plans to encroach on the slopes of the Little Sugarloaf Mountain in 2016, there was widespread upset throughout the area, and a total of 1250 formal objections were lodged. The proposal now put forward by the Council will cause even greater damage to the Little Sugarloaf mountain, and will be strenuously resisted.

**We ask that this pointless proposal be omitted entirely from both the Wicklow County Council Development Plan 2016-2022, and the Bray Municipal District Local Area Plan 2017-2023.**

Name/Signature 



Your name/address here.  
Keith Robinson  
Dishcava Cottage  
Barchuillia Commons, Kilmacanogue  
Co. Wicklow

Wicklow County Council  
County Hall, Wicklow.

Attn: Mr Bryan Doyle. Chief Executive.

Dear Sir,

Re: Wicklow County Council Development Plan 2016-2022,  
Bray Municipal District Local Area Plan 2017-2023. Written Submission.

We are most upset to hear of Wicklow County Council's proposal to construct a new roadway commencing at the Kilmacanogue East roundabout, and routing Northwards to the boundary wall of Brennanstown Riding Stables and Equestrian Centre. We are even more upset by the Council's intention to pay for this unnecessary roadway by re-zoning the lower slopes of the Little Sugarloaf mountain as commercial and housing development land. We believe that this is just the thin end of the wedge, and that it is the Council's intention to complete their 2016 Kilmacanogue to Bray mountain roadway proposal by stealth over time.

**1. An unnecessary roadway.**

The roadway proposed by the Council is entirely unnecessary. It duplicates a proposal published in April 2017 by Transport Infrastructure Ireland to provide a "local service road" immediately alongside the N11 motorway at Kilmacanogue. The TII proposal is simple, sensible, and cost-effective, and it does not adversely impact the slopes of the Little Sugarloaf Mountain.

**2. An unnecessary roadway paid for by unnecessary re-zoning.**

The Council propose to pay for the proposed roadway by re-zoning the mountainside alongside it. The plan goes from bad to worse. This unnecessary roadway is now to be paid for by unnecessary re-zoning of unspoiled mountainside.

**3. A valuable local amenity will be lost.**

The lower slopes of Barchuillia Commons are an invaluable local amenity, and they are walked daily by many of the residents of Kilmacanogue village, as well as by large numbers of walking groups from further afield. The proposed roadway will isolate the village from this important open space, and will make it greatly more difficult to access, and unattractive to walk.

**4. Deer, pheasant, otters, lizard, and pine marten.**

The lower slopes to the east of Kilmacanogue village are a rich and diverse habitat which are home to successful and stable populations of deer, pheasant, otter, lizard, and pine marten. The proposed roadway will devastate this habitat. The deer will move away from the area, while the otter, lizard, and pine marten, being located immediately adjacent to the proposed site area, will not survive.

**5. Views from Kilmacanogue to the Little Sugar Loaf compromised.**

The existing views from Kilmacanogue village out over the Little Sugar Loaf mountain will be greatly compromised by the Council's poorly-thought-out proposal. We have more than our fair share of traffic and roadways in Kilmacanogue, and it seems extraordinary that Wicklow County Council would entertain the construction of additional roadways on these unspoiled uplands.

**6. Desecration of panoramic vista from the Big Sugarloaf Mountain.**


The proposed intrusion onto the slopes of the Little Sugarloaf is of such scale and crudeness, that it will detract greatly from the magnificent panoramic vista which has been enjoyed for hundreds of years by climbers of the Big Sugarloaf Mountain. The vista from the Big Sugarloaf, eastwards towards the Irish Sea, is one of the great views of our country, and must be protected at all costs!

**7. This proposal will be strenuously opposed.**

When the Council first proposed plans to encroach on the slopes of the Little Sugarloaf Mountain in 2016, there was widespread upset throughout the area, and a total of 1250 formal objections were lodged. The proposal now put forward by the Council will cause even greater damage to the Little Sugarloaf mountain, and will be strenuously resisted.

**We ask that this pointless proposal be omitted entirely from both the Wicklow County Council Development Plan 2016-2022, and the Bray Municipal District Local Area Plan 2017-2023.**

Name/Signature Keith Robinson



Wicklow County Council.  
County Hall, Wicklow.

Attn: Mr Bryan Doyle. Chief Executive.

Your name/address here. Nicholas Robinson  
Glencapple, Glencap Commons  
North, Kilmacanogue, Bray  
(Co Wicklow)

Dear Sir,

**Re: Wicklow County Council Development Plan 2016-2022,  
Bray Municipal District Local Area Plan 2017-2023. Written Submission.**

We are most upset to hear of Wicklow County Council's proposal to construct a new roadway commencing at the Kilmacanogue East roundabout, and routing Northwards to the boundary wall of Brennanstown Riding Stables and Equestrian Centre. We are even more upset by the Council's intention to pay for this unnecessary roadway by re-zoning the lower slopes of the Little Sugarloaf mountain as commercial and housing development land. We believe that this is just the thin end of the wedge, and that it is the Council's intention to complete their 2016 Kilmacanogue to Bray mountain roadway proposal by stealth over time.

**1. An unnecessary roadway.**

The roadway proposed by the Council is entirely unnecessary. It duplicates a proposal published in April 2017 by Transport Infrastructure Ireland to provide a "local service road" immediately alongside the N11 motorway at Kilmacanogue. The TII proposal is simple, sensible, and cost-effective, and it does not adversely impact the slopes of the Little Sugarloaf Mountain.

**2. An unnecessary roadway paid for by unnecessary re-zoning.**

The Council propose to pay for the proposed roadway by re-zoning the mountainside alongside it. The plan goes from bad to worse. This unnecessary roadway is now to be paid for by unnecessary re-zoning of unspoiled mountainside.

**3. A valuable local amenity will be lost.**

The lower slopes of Barchuillia Commons are an invaluable local amenity, and they are walked daily by many of the residents of Kilmacanogue village, as well as by large numbers of walking groups from further afield. The proposed roadway will isolate the village from this important open space, and will make it greatly more difficult to access, and unattractive to walk.

**4. Deer, pheasant, otters, lizard, and pine marten.**

The lower slopes to the east of Kilmacanogue village are a rich and diverse habitat which are home to successful and stable populations of deer, pheasant, otter, lizard, and pine marten. The proposed roadway will devastate this habitat. The deer will move away from the area, while the otter, lizard, and pine marten, being located immediately adjacent to the proposed site area, will not survive.

**5. Views from Kilmacanogue to the Little Sugar Loaf compromised.**

The existing views from Kilmacanogue village out over the Little Sugar Loaf mountain will be greatly compromised by the Council's poorly-thought-out proposal. We have more than our fair share of traffic and roadways in Kilmacanogue, and it seems extraordinary that Wicklow County Council would entertain the construction of additional roadways on these unspoiled uplands.


**6. Desecration of panoramic vista from the Big Sugarloaf Mountain.**

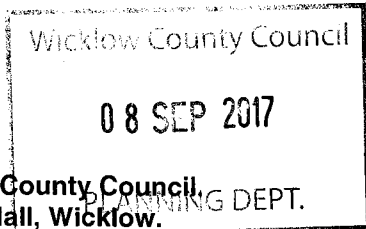
The proposed intrusion onto the slopes of the Little Sugarloaf is of such scale and crudeness, that it will detract greatly from the magnificent panoramic vista which has been enjoyed for hundreds of years by climbers of the Big Sugarloaf Mountain. The vista from the Big Sugarloaf, eastwards towards the Irish Sea, is one of the great views of our country, and must be protected at all costs!

**7. This proposal will be strenuously opposed.**

When the Council first proposed plans to encroach on the slopes of the Little Sugarloaf Mountain in 2016, there was widespread upset throughout the area, and a total of 1250 formal objections were lodged. The proposal now put forward by the Council will cause even greater damage to the Little Sugarloaf mountain, and will be strenuously resisted.

**We ask that this pointless proposal be omitted entirely from both the Wicklow County Council Development Plan 2016-2022, and the Bray Municipal District Local Area Plan 2017-2023.**

Name/Signature 



Your name/address here. Sally Thom  
Aughis Rocky Valley  
Kilmacanogue

Wicklow County Council  
County Hall, Wicklow.  
PLANNING DEPT.

Attn: Mr Bryan Doyle. Chief Executive.

Dear Sir,

**Re: Wicklow County Council Development Plan 2016-2022,  
Bray Municipal District Local Area Plan 2017-2023. Written Submission.**

We are most upset to hear of Wicklow County Council's proposal to construct a new roadway commencing at the Kilmacanogue East roundabout, and routing Northwards to the boundary wall of Brennanstown Riding Stables and Equestrian Centre. We are even more upset by the Council's intention to pay for this unnecessary roadway by re-zoning the lower slopes of the Little Sugarloaf mountain as commercial and housing development land. We believe that this is just the thin end of the wedge, and that it is the Council's intention to complete their 2016 Kilmacanogue to Bray mountain roadway proposal by stealth over time.

**1. An unnecessary roadway.**

The roadway proposed by the Council is entirely unnecessary. It duplicates a proposal published in April 2017 by Transport Infrastructure Ireland to provide a "local service road" immediately alongside the N11 motorway at Kilmacanogue. The TII proposal is simple, sensible, and cost-effective, and it does not adversely impact the slopes of the Little Sugarloaf Mountain.

**2. An unnecessary roadway paid for by unnecessary re-zoning.**

The Council propose to pay for the proposed roadway by re-zoning the mountainside alongside it. The plan goes from bad to worse. This unnecessary roadway is now to be paid for by unnecessary re-zoning of unspoiled mountainside.

**3. A valuable local amenity will be lost.**

The lower slopes of Barchuillia Commons are an invaluable local amenity, and they are walked daily by many of the residents of Kilmacanogue village, as well as by large numbers of walking groups from further afield. The proposed roadway will isolate the village from this important open space, and will make it greatly more difficult to access, and unattractive to walk.

**4. Deer, pheasant, otters, lizard, and pine marten.**

The lower slopes to the east of Kilmacanogue village are a rich and diverse habitat which are home to successful and stable populations of deer, pheasant, otter, lizard, and pine marten. The proposed roadway will devastate this habitat. The deer will move away from the area, while the otter, lizard, and pine marten, being located immediately adjacent to the proposed site area, will not survive.

**5. Views from Kilmacanogue to the Little Sugar Loaf compromised.**

The existing views from Kilmacanogue village out over the Little Sugar Loaf mountain will be greatly compromised by the Council's poorly-thought-out proposal. We have more than our fair share of traffic and roadways in Kilmacanogue, and it seems extraordinary that Wicklow County Council would entertain the construction of additional roadways on these unspoiled uplands.

**6. Desecration of panoramic vista from the Big Sugarloaf Mountain.**


The proposed intrusion onto the slopes of the Little Sugarloaf is of such scale and crudeness, that it will detract greatly from the magnificent panoramic vista which has been enjoyed for hundreds of years by climbers of the Big Sugarloaf Mountain. The vista from the Big Sugarloaf, eastwards towards the Irish Sea, is one of the great views of our country, and must be protected at all costs!

**7. This proposal will be strenuously opposed.**

When the Council first proposed plans to encroach on the slopes of the Little Sugarloaf Mountain in 2016, there was widespread upset throughout the area, and a total of **1250** formal objections were lodged. The proposal now put forward by the Council will cause even greater damage to the Little Sugarloaf mountain, and will be strenuously resisted.

**We ask that this pointless proposal be omitted entirely from both the Wicklow County Council Development Plan 2016-2022, and the Bray Municipal District Local Area Plan 2017-2023.**

Name/Signature



Your name/address here.  
Ciera Walsh  
Upper town.

Wicklow County Council.  
County Hall, Wicklow.

Attn: Mr Bryan Doyle. Chief Executive.

Dear Sir,

**Re: Wicklow County Council Development Plan 2016-2022,  
Bray Municipal District Local Area Plan 2017-2023. Written Submission.**

We are most upset to hear of Wicklow County Council's proposal to construct a new roadway commencing at the Kilmacanogue East roundabout, and routing Northwards to the boundary wall of Brennanstown Riding Stables and Equestrian Centre. We are even more upset by the Council's intention to pay for this unnecessary roadway by re-zoning the lower slopes of the Little Sugarloaf mountain as commercial and housing development land. We believe that this is just the thin end of the wedge, and that it is the Council's intention to complete their 2016 Kilmacanogue to Bray mountain roadway proposal by stealth over time.

**1. An unnecessary roadway.**

The roadway proposed by the Council is entirely unnecessary. It duplicates a proposal published in April 2017 by Transport Infrastructure Ireland to provide a "local service road" immediately alongside the N11 motorway at Kilmacanogue. The TII proposal is simple, sensible, and cost-effective, and it does not adversely impact the slopes of the Little Sugarloaf Mountain.

**2. An unnecessary roadway paid for by unnecessary re-zoning.**

The Council propose to pay for the proposed roadway by re-zoning the mountainside alongside it. The plan goes from bad to worse. This unnecessary roadway is now to be paid for by unnecessary re-zoning of unspoiled mountainside.

**3. A valuable local amenity will be lost.**

The lower slopes of Barchuillia Commons are an invaluable local amenity, and they are walked daily by many of the residents of Kilmacanogue village, as well as by large numbers of walking groups from further afield. The proposed roadway will isolate the village from this important open space, and will make it greatly more difficult to access, and unattractive to walk.

**4. Deer, pheasant, otters, lizard, and pine marten.**

The lower slopes to the east of Kilmacanogue village are a rich and diverse habitat which are home to successful and stable populations of deer, pheasant, otter, lizard, and pine marten. The proposed roadway will devastate this habitat. The deer will move away from the area, while the otter, lizard, and pine marten, being located immediately adjacent to the proposed site area, will not survive.

**5. Views from Kilmacanogue to the Little Sugar Loaf compromised.**

The existing views from Kilmacanogue village out over the Little Sugar Loaf mountain will be greatly compromised by the Council's poorly-thought-out proposal. We have more than our fair share of traffic and roadways in Kilmacanogue, and it seems extraordinary that Wicklow County Council would entertain the construction of additional roadways on these unspoiled uplands.

**6. Desecration of panoramic vista from the Big Sugarloaf Mountain.**

The proposed intrusion onto the slopes of the Little Sugarloaf is of such scale and crudeness, that it will detract greatly from the magnificent panoramic vista which has been enjoyed for hundreds of years by climbers of the Big Sugarloaf Mountain. The vista from the Big Sugarloaf, eastwards towards the Irish Sea, is one of the great views of our country, and must be protected at all costs!

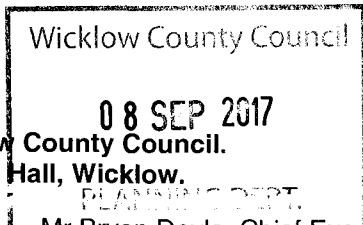
**7. This proposal will be strenuously opposed.**

When the Council first proposed plans to encroach on the slopes of the Little Sugarloaf Mountain in 2016, there was widespread upset throughout the area, and a total of 1250 formal objections were lodged. The proposal now put forward by the Council will cause even greater damage to the Little Sugarloaf mountain, and will be strenuously resisted.

**We ask that this pointless proposal be omitted entirely from both the Wicklow County Council Development Plan 2016-2022, and the Bray Municipal District Local Area Plan 2017-2023.**

Name/Signature *Ciera Walsh*





Wicklow County Council.  
County Hall, Wicklow.

Attn: ~~Mr Bryan Doyle~~ Chief Executive.

Your name/address here: Susan Breen  
35 eden Wood  
Delgany Co. Wicklow

Dear Sir,

**Re: Wicklow County Council Development Plan 2016-2022,  
Bray Municipal District Local Area Plan 2017-2023. Written Submission.**

We are most upset to hear of Wicklow County Council's proposal to construct a new roadway commencing at the Kilmacanogue East roundabout, and routing Northwards to the boundary wall of Brennanstown Riding Stables and Equestrian Centre. We are even more upset by the Council's intention to pay for this unnecessary roadway by re-zoning the lower slopes of the Little Sugarloaf mountain as commercial and housing development land. We believe that this is just the thin end of the wedge, and that it is the Council's intention to complete their 2016 Kilmacanogue to Bray mountain roadway proposal by stealth over time.

**1. An unnecessary roadway.**

The roadway proposed by the Council is entirely unnecessary. It duplicates a proposal published in April 2017 by Transport Infrastructure Ireland to provide a "local service road" immediately alongside the N11 motorway at Kilmacanogue. The TII proposal is simple, sensible, and cost-effective, and it does not adversely impact the slopes of the Little Sugarloaf Mountain.

**2. An unnecessary roadway paid for by unnecessary re-zoning.**

The Council propose to pay for the proposed roadway by re-zoning the mountainside alongside it. The plan goes from bad to worse. This unnecessary roadway is now to be paid for by unnecessary re-zoning of unspoiled mountainside.

**3. A valuable local amenity will be lost.**

The lower slopes of Barchuillia Commons are an invaluable local amenity, and they are walked daily by many of the residents of Kilmacanogue village, as well as by large numbers of walking groups from further afield. The proposed roadway will isolate the village from this important open space, and will make it greatly more difficult to access, and unattractive to walk.

**4. Deer, pheasant, otters, lizard, and pine marten.**

The lower slopes to the east of Kilmacanogue village are a rich and diverse habitat which are home to successful and stable populations of deer, pheasant, otter, lizard, and pine marten. The proposed roadway will devastate this habitat. The deer will move away from the area, while the otter, lizard, and pine marten, being located immediately adjacent to the proposed site area, will not survive.

**5. Views from Kilmacanogue to the Little Sugar Loaf compromised.**

The existing views from Kilmacanogue village out over the Little Sugar Loaf mountain will be greatly compromised by the Council's poorly-thought-out proposal. We have more than our fair share of traffic and roadways in Kilmacanogue, and it seems extraordinary that Wicklow County Council would entertain the construction of additional roadways on these unspoiled uplands.

**6. Desecration of panoramic vista from the Big Sugarloaf Mountain.**

The proposed intrusion onto the slopes of the Little Sugarloaf is of such scale and crudeness, that it will detract greatly from the magnificent panoramic vista which has been enjoyed for hundreds of years by climbers of the Big Sugarloaf Mountain. The vista from the Big Sugarloaf, eastwards towards the Irish Sea, is one of the great views of our country, and must be protected at all costs!

**7. This proposal will be strenuously opposed.**

When the Council first proposed plans to encroach on the slopes of the Little Sugarloaf Mountain in 2016, there was widespread upset throughout the area, and a total of 1250 formal objections were lodged. The proposal now put forward by the Council will cause even greater damage to the Little Sugarloaf mountain, and will be strenuously resisted.

**We ask that this pointless proposal be omitted entirely from both the Wicklow County Council Development Plan 2016-2022, and the Bray Municipal District Local Area Plan 2017-2023.**

Name/Signature Susan Breen.

Wicklow County Council  
08 SEP 2017  
Wicklow County Council.  
County Hall, Wicklow.  
PLANNING DEPT.  
Attn: ~~Mr. Bryan Doyle~~, Chief Executive.

Your name/address here.  
Aine O'Dowd  
Bransdown Kilcree  
Co. Wick.

Dear Sir,

**Re: Wicklow County Council Development Plan 2016-2022,  
Bray Municipal District Local Area Plan 2017-2023. Written Submission.**

We are most upset to hear of Wicklow County Council's proposal to construct a new roadway commencing at the Kilmacanogue East roundabout, and routing Northwards to the boundary wall of Brennanstown Riding Stables and Equestrian Centre. We are even more upset by the Council's intention to pay for this unnecessary roadway by re-zoning the lower slopes of the Little Sugarloaf mountain as commercial and housing development land. We believe that this is just the thin end of the wedge, and that it is the Council's intention to complete their 2016 Kilmacanogue to Bray mountain roadway proposal by stealth over time.

**1. An unnecessary roadway.**

The roadway proposed by the Council is entirely unnecessary. It duplicates a proposal published in April 2017 by Transport Infrastructure Ireland to provide a "local service road" immediately alongside the N11 motorway at Kilmacanogue. The TII proposal is simple, sensible, and cost-effective, and it does not adversely impact the slopes of the Little Sugarloaf Mountain.

**2. An unnecessary roadway paid for by unnecessary re-zoning.**

The Council propose to pay for the proposed roadway by re-zoning the mountainside alongside it. The plan goes from bad to worse. This unnecessary roadway is now to be paid for by unnecessary re-zoning of unspoiled mountainside.

**3. A valuable local amenity will be lost.**

The lower slopes of Barchuillia Commons are an invaluable local amenity, and they are walked daily by many of the residents of Kilmacanogue village, as well as by large numbers of walking groups from further afield. The proposed roadway will isolate the village from this important open space, and will make it greatly more difficult to access, and unattractive to walk.

**4. Deer, pheasant, otters, lizard, and pine marten.**

The lower slopes to the east of Kilmacanogue village are a rich and diverse habitat which are home to successful and stable populations of deer, pheasant, otter, lizard, and pine marten. The proposed roadway will devastate this habitat. The deer will move away from the area, while the otter, lizard, and pine marten, being located immediately adjacent to the proposed site area, will not survive.

**5. Views from Kilmacanogue to the Little Sugar Loaf compromised.**

The existing views from Kilmacanogue village out over the Little Sugar Loaf mountain will be greatly compromised by the Council's poorly-thought-out proposal. We have more than our fair share of traffic and roadways in Kilmacanogue, and it seems extraordinary that Wicklow County Council would entertain the construction of additional roadways on these unspoiled uplands.

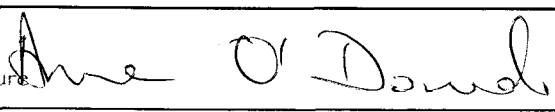
**6. Desecration of panoramic vista from the Big Sugarloaf Mountain.**

The proposed intrusion onto the slopes of the Little Sugarloaf is of such scale and crudeness, that it will detract greatly from the magnificent panoramic vista which has been enjoyed for hundreds of years by climbers of the Big Sugarloaf Mountain. The vista from the Big Sugarloaf, eastwards towards the Irish Sea, is one of the great views of our country, and must be protected at all costs!

**7. This proposal will be strenuously opposed.**

When the Council first proposed plans to encroach on the slopes of the Little Sugarloaf Mountain in 2016, there was widespread upset throughout the area, and a total of 1250 formal objections were lodged. The proposal now put forward by the Council will cause even greater damage to the Little Sugarloaf mountain, and will be strenuously resisted.

**We ask that this pointless proposal be omitted entirely from both the Wicklow County Council Development Plan 2016-2022, and the Bray Municipal District Local Area Plan 2017-2023.**

Name/Signature 

Wicklow County Council

08 SEP 2017

Wicklow County Council.  
County Hall, Wicklow.

Your name/address here. CIARAN ANDERSON

5 THE MEADOW WOODPARK  
BALLINTEER, DUBLIN 16.

Attn: Mr Bryan Doyle. Chief Executive.

Dear Sir,

**Re: Wicklow County Council Development Plan 2016-2022,  
Bray Municipal District Local Area Plan 2017-2023. Written Submission.**

We are most upset to hear of Wicklow County Council's proposal to construct a new roadway commencing at the Kilmacanogue East roundabout, and routing Northwards to the boundary wall of Brennanstown Riding Stables and Equestrian Centre. We are even more upset by the Council's intention to pay for this unnecessary roadway by re-zoning the lower slopes of the Little Sugarloaf mountain as commercial and housing development land. We believe that this is just the thin end of the wedge, and that it is the Council's intention to complete their 2016 Kilmacanogue to Bray mountain roadway proposal by stealth over time.

**1. An unnecessary roadway.**

The roadway proposed by the Council is entirely unnecessary. It duplicates a proposal published in April 2017 by Transport Infrastructure Ireland to provide a "local service road" immediately alongside the N11 motorway at Kilmacanogue. The TII proposal is simple, sensible, and cost-effective, and it does not adversely impact the slopes of the Little Sugarloaf Mountain.

**2. An unnecessary roadway paid for by unnecessary re-zoning.**

The Council propose to pay for the proposed roadway by re-zoning the mountainside alongside it. The plan goes from bad to worse. This unnecessary roadway is now to be paid for by unnecessary re-zoning of unspoiled mountainside.

**3. A valuable local amenity will be lost.**

The lower slopes of Barchuillia Commons are an invaluable local amenity, and they are walked daily by many of the residents of Kilmacanogue village, as well as by large numbers of walking groups from further afield. The proposed roadway will isolate the village from this important open space, and will make it greatly more difficult to access, and unattractive to walk.

**4. Deer, pheasant, otters, lizard, and pine marten.**

The lower slopes to the east of Kilmacanogue village are a rich and diverse habitat which are home to successful and stable populations of deer, pheasant, otter, lizard, and pine marten. The proposed roadway will devastate this habitat. The deer will move away from the area, while the otter, lizard, and pine marten, being located immediately adjacent to the proposed site area, will not survive.

**5. Views from Kilmacanogue to the Little Sugar Loaf compromised.**

The existing views from Kilmacanogue village out over the Little Sugar Loaf mountain will be greatly compromised by the Council's poorly-thought-out proposal. We have more than our fair share of traffic and roadways in Kilmacanogue, and it seems extraordinary that Wicklow County Council would entertain the construction of additional roadways on these unspoiled uplands.

**6. Desecration of panoramic vista from the Big Sugarloaf Mountain.**

The proposed intrusion onto the slopes of the Little Sugarloaf is of such scale and crudeness, that it will detract greatly from the magnificent panoramic vista which has been enjoyed for hundreds of years by climbers of the Big Sugarloaf Mountain. The vista from the Big Sugarloaf, eastwards towards the Irish Sea, is one of the great views of our country, and must be protected at all costs!

**7. This proposal will be strenuously opposed.**

When the Council first proposed plans to encroach on the slopes of the Little Sugarloaf Mountain in 2016, there was widespread upset throughout the area, and a total of 1250 formal objections were lodged. The proposal now put forward by the Council will cause even greater damage to the Little Sugarloaf mountain, and will be strenuously resisted.

**We ask that this pointless proposal be omitted entirely from both the Wicklow County Council Development Plan 2016-2022, and the Bray Municipal District Local Area Plan 2017-2023.**

Name/Signature

Cíaran Anderson

Wicklow County Council

08 SEP 2017

Wicklow County Council  
County Hall, Wicklow.

Your name/address here: CLODAGH MOONEY  
59 COLLEGE GREEN ROAD,  
CO. CARLOW

Attn: Mr Bryan Doyle, Chief Executive.

Dear Sir,

**Re: Wicklow County Council Development Plan 2016-2022,  
Bray Municipal District Local Area Plan 2017-2023. Written Submission.**

We are most upset to hear of Wicklow County Council's proposal to construct a new roadway commencing at the Kilmacanogue East roundabout, and routing Northwards to the boundary wall of Brennanstown Riding Stables and Equestrian Centre. We are even more upset by the Council's intention to pay for this unnecessary roadway by re-zoning the lower slopes of the Little Sugarloaf mountain as commercial and housing development land. We believe that this is just the thin end of the wedge, and that it is the Council's intention to complete their 2016 Kilmacanogue to Bray mountain roadway proposal by stealth over time.

**1. An unnecessary roadway.**

The roadway proposed by the Council is entirely unnecessary. It duplicates a proposal published in April 2017 by Transport Infrastructure Ireland to provide a "local service road" immediately alongside the N11 motorway at Kilmacanogue. The TII proposal is simple, sensible, and cost-effective, and it does not adversely impact the slopes of the Little Sugarloaf Mountain.

**2. An unnecessary roadway paid for by unnecessary re-zoning.**

The Council propose to pay for the proposed roadway by re-zoning the mountainside alongside it. The plan goes from bad to worse. This unnecessary roadway is now to be paid for by unnecessary re-zoning of unspoiled mountainside.

**3. A valuable local amenity will be lost.**

The lower slopes of Barchuillia Commons are an invaluable local amenity, and they are walked daily by many of the residents of Kilmacanogue village, as well as by large numbers of walking groups from further afield. The proposed roadway will isolate the village from this important open space, and will make it greatly more difficult to access, and unattractive to walk.

**4. Deer, pheasant, otters, lizard, and pine marten.**

The lower slopes to the east of Kilmacanogue village are a rich and diverse habitat which are home to successful and stable populations of deer, pheasant, otter, lizard, and pine marten. The proposed roadway will devastate this habitat. The deer will move away from the area, while the otter, lizard, and pine marten, being located immediately adjacent to the proposed site area, will not survive.

**5. Views from Kilmacanogue to the Little Sugar Loaf compromised.**

The existing views from Kilmacanogue village out over the Little Sugar Loaf mountain will be greatly compromised by the Council's poorly-thought-out proposal. We have more than our fair share of traffic and roadways in Kilmacanogue, and it seems extraordinary that Wicklow County Council would entertain the construction of additional roadways on these unspoiled uplands.

**6. Desecration of panoramic vista from the Big Sugarloaf Mountain.**

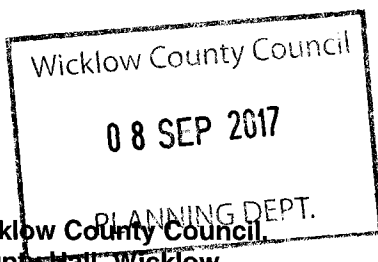
The proposed intrusion onto the slopes of the Little Sugarloaf is of such scale and crudeness, that it will detract greatly from the magnificent panoramic vista which has been enjoyed for hundreds of years by climbers of the Big Sugarloaf Mountain. The vista from the Big Sugarloaf, eastwards towards the Irish Sea, is one of the great views of our country, and must be protected at all costs!

**7. This proposal will be strenuously opposed.**

When the Council first proposed plans to encroach on the slopes of the Little Sugarloaf Mountain in 2016, there was widespread upset throughout the area, and a total of 1250 formal objections were lodged. The proposal now put forward by the Council will cause even greater damage to the Little Sugarloaf mountain, and will be strenuously resisted.

**We ask that this pointless proposal be omitted entirely from both the Wicklow County Council Development Plan 2016-2022, and the Bray Municipal District Local Area Plan 2017-2023.**

Name/Signature Clodagh mooney



Your name/address here. **CIARA LOWRY**  
**5 LINNETSFIELD RISE,**  
**CRONEE. DUBLIN 15.**

Wicklow County Council  
County Hall, Wicklow.

Attn: Mr Bryan Doyle. Chief Executive.

Dear Sir,

**Re: Wicklow County Council Development Plan 2016-2022,  
Bray Municipal District Local Area Plan 2017-2023. Written Submission.**

We are most upset to hear of Wicklow County Council's proposal to construct a new roadway commencing at the Kilmacanogue East roundabout, and routing Northwards to the boundary wall of Brennanstown Riding Stables and Equestrian Centre. We are even more upset by the Council's intention to pay for this unnecessary roadway by re-zoning the lower slopes of the Little Sugarloaf mountain as commercial and housing development land. We believe that this is just the thin end of the wedge, and that it is the Council's intention to complete their 2016 Kilmacanogue to Bray mountain roadway proposal by stealth over time.

**1. An unnecessary roadway.**

The roadway proposed by the Council is entirely unnecessary. It duplicates a proposal published in April 2017 by Transport Infrastructure Ireland to provide a "local service road" immediately alongside the N11 motorway at Kilmacanogue. The TII proposal is simple, sensible, and cost-effective, and it does not adversely impact the slopes of the Little Sugarloaf Mountain.

**2. An unnecessary roadway paid for by unnecessary re-zoning.**

The Council propose to pay for the proposed roadway by re-zoning the mountainside alongside it. The plan goes from bad to worse. This unnecessary roadway is now to be paid for by unnecessary re-zoning of unspoiled mountainside.

**3. A valuable local amenity will be lost.**

The lower slopes of Barchuillia Commons are an invaluable local amenity, and they are walked daily by many of the residents of Kilmacanogue village, as well as by large numbers of walking groups from further afield. The proposed roadway will isolate the village from this important open space, and will make it greatly more difficult to access, and unattractive to walk.

**4. Deer, pheasant, otters, lizard, and pine marten.**

The lower slopes to the east of Kilmacanogue village are a rich and diverse habitat which are home to successful and stable populations of deer, pheasant, otter, lizard, and pine marten. The proposed roadway will devastate this habitat. The deer will move away from the area, while the otter, lizard, and pine marten, being located immediately adjacent to the proposed site area, will not survive.

**5. Views from Kilmacanogue to the Little Sugar Loaf compromised.**

The existing views from Kilmacanogue village out over the Little Sugar Loaf mountain will be greatly compromised by the Council's poorly-thought-out proposal. We have more than our fair share of traffic and roadways in Kilmacanogue, and it seems extraordinary that Wicklow County Council would entertain the construction of additional roadways on these unspoiled uplands.

**6. Desecration of panoramic vista from the Big Sugarloaf Mountain.**

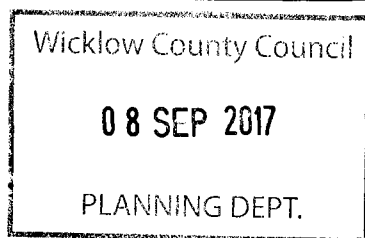
The proposed intrusion onto the slopes of the Little Sugarloaf is of such scale and crudeness, that it will detract greatly from the magnificent panoramic vista which has been enjoyed for hundreds of years by climbers of the Big Sugarloaf Mountain. The vista from the Big Sugarloaf, eastwards towards the Irish Sea, is one of the great views of our country, and must be protected at all costs!

**7. This proposal will be strenuously opposed.**

When the Council first proposed plans to encroach on the slopes of the Little Sugarloaf Mountain in 2016, there was widespread upset throughout the area, and a total of **1250** formal objections were lodged. The proposal now put forward by the Council will cause even greater damage to the Little Sugarloaf mountain, and will be strenuously resisted.

**We ask that this pointless proposal be omitted entirely from both the Wicklow County Council Development Plan 2016-2022, and the Bray Municipal District Local Area Plan 2017-2023.**

Name/Signature **CIARA LOWRY**



Your name/address here. **STEPHANIE O'NEILL**  
**THE LAWN WOOD, BROOKGLEN, BRAY,**  
**CO. WICKLOW**

**Wicklow County Council.**  
**County Hall, Wicklow.**

Attn: Mr Bryan Doyle. Chief Executive.

Dear Sir,

**Re: Wicklow County Council Development Plan 2016-2022,**  
**Bray Municipal District Local Area Plan 2017-2023. Written Submission.**

We are most upset to hear of Wicklow County Council's proposal to construct a new roadway commencing at the Kilmacanogue East roundabout, and routing Northwards to the boundary wall of Brennanstown Riding Stables and Equestrian Centre. We are even more upset by the Council's intention to pay for this unnecessary roadway by re-zoning the lower slopes of the Little Sugarloaf mountain as commercial and housing development land. We believe that this is just the thin end of the wedge, and that it is the Council's intention to complete their 2016 Kilmacanogue to Bray mountain roadway proposal by stealth over time.

**1. An unnecessary roadway.**

The roadway proposed by the Council is entirely unnecessary. It duplicates a proposal published in April 2017 by Transport Infrastructure Ireland to provide a "local service road" immediately alongside the N11 motorway at Kilmacanogue. The TII proposal is simple, sensible, and cost-effective, and it does not adversely impact the slopes of the Little Sugarloaf Mountain.

**2. An unnecessary roadway paid for by unnecessary re-zoning.**

The Council propose to pay for the proposed roadway by re-zoning the mountainside alongside it. The plan goes from bad to worse. This unnecessary roadway is now to be paid for by unnecessary re-zoning of unspoiled mountainside.

**3. A valuable local amenity will be lost.**

The lower slopes of Barchuillia Commons are an invaluable local amenity, and they are walked daily by many of the residents of Kilmacanogue village, as well as by large numbers of walking groups from further afield. The proposed roadway will isolate the village from this important open space, and will make it greatly more difficult to access, and unattractive to walk.

**4. Deer, pheasant, otters, lizard, and pine marten.**

The lower slopes to the east of Kilmacanogue village are a rich and diverse habitat which are home to successful and stable populations of deer, pheasant, otter, lizard, and pine marten. The proposed roadway will devastate this habitat. The deer will move away from the area, while the otter, lizard, and pine marten, being located immediately adjacent to the proposed site area, will not survive.

**5. Views from Kilmacanogue to the Little Sugar Loaf compromised.**

The existing views from Kilmacanogue village out over the Little Sugar Loaf mountain will be greatly compromised by the Council's poorly-thought-out proposal. We have more than our fair share of traffic and roadways in Kilmacanogue, and it seems extraordinary that Wicklow County Council would entertain the construction of additional roadways on these unspoiled uplands.

**6. Desecration of panoramic vista from the Big Sugarloaf Mountain.**

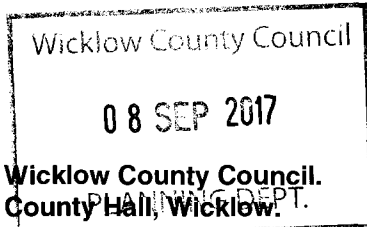
The proposed intrusion onto the slopes of the Little Sugarloaf is of such scale and crudeness, that it will detract greatly from the magnificent panoramic vista which has been enjoyed for hundreds of years by climbers of the Big Sugarloaf Mountain. The vista from the Big Sugarloaf, eastwards towards the Irish Sea, is one of the great views of our country, and must be protected at all costs!

**7. This proposal will be strenuously opposed.**

When the Council first proposed plans to encroach on the slopes of the Little Sugarloaf Mountain in 2016, there was widespread upset throughout the area, and a total of 1250 formal objections were lodged. The proposal now put forward by the Council will cause even greater damage to the Little Sugarloaf mountain, and will be strenuously resisted.

**We ask that this pointless proposal be omitted entirely from both the Wicklow County Council Development Plan 2016-2022, and the Bray Municipal District Local Area Plan 2017-2023.**

Name/Signiatur *Stephanie O'Neill*



Your name/address here.  
EMER TUBRIDY  
KNOCKMAR

Attn: Mr Bryan Doyle. Chief Executive.

Dear Sir,

**Re: Wicklow County Council Development Plan 2016-2022,  
Bray Municipal District Local Area Plan 2017-2023. Written Submission.**

We are most upset to hear of Wicklow County Council's proposal to construct a new roadway commencing at the Kilmacanogue East roundabout, and routing Northwards to the boundary wall of Brennanstown Riding Stables and Equestrian Centre. We are even more upset by the Council's intention to pay for this unnecessary roadway by re-zoning the lower slopes of the Little Sugarloaf mountain as commercial and housing development land. We believe that this is just the thin end of the wedge, and that it is the Council's intention to complete their 2016 Kilmacanogue to Bray mountain roadway proposal by stealth over time.

**1. An unnecessary roadway.**

The roadway proposed by the Council is entirely unnecessary. It duplicates a proposal published in April 2017 by Transport Infrastructure Ireland to provide a "local service road" immediately alongside the N11 motorway at Kilmacanogue. The TII proposal is simple, sensible, and cost-effective, and it does not adversely impact the slopes of the Little Sugarloaf Mountain.

**2. An unnecessary roadway paid for by unnecessary re-zoning.**

The Council propose to pay for the proposed roadway by re-zoning the mountainside alongside it. The plan goes from bad to worse. This unnecessary roadway is now to be paid for by unnecessary re-zoning of unspoiled mountainside.

**3. A valuable local amenity will be lost.**

The lower slopes of Barchuillia Commons are an invaluable local amenity, and they are walked daily by many of the residents of Kilmacanogue village, as well as by large numbers of walking groups from further afield. The proposed roadway will isolate the village from this important open space, and will make it greatly more difficult to access, and unattractive to walk.

**4. Deer, pheasant, otters, lizard, and pine marten.**

The lower slopes to the east of Kilmacanogue village are a rich and diverse habitat which are home to successful and stable populations of deer, pheasant, otter, lizard, and pine marten. The proposed roadway will devastate this habitat. The deer will move away from the area, while the otter, lizard, and pine marten, being located immediately adjacent to the proposed site area, will not survive.

**5. Views from Kilmacanogue to the Little Sugar Loaf compromised.**

The existing views from Kilmacanogue village out over the Little Sugar Loaf mountain will be greatly compromised by the Council's poorly-thought-out proposal. We have more than our fair share of traffic and roadways in Kilmacanogue, and it seems extraordinary that Wicklow County Council would entertain the construction of additional roadways on these unspoiled uplands.

**6. Desecration of panoramic vista from the Big Sugarloaf Mountain.**


The proposed intrusion onto the slopes of the Little Sugarloaf is of such scale and crudeness, that it will detract greatly from the magnificent panoramic vista which has been enjoyed for hundreds of years by climbers of the Big Sugarloaf Mountain. The vista from the Big Sugarloaf, eastwards towards the Irish Sea, is one of the great views of our country, and must be protected at all costs!

**7. This proposal will be strenuously opposed.**

When the Council first proposed plans to encroach on the slopes of the Little Sugarloaf Mountain in 2016, there was widespread upset throughout the area, and a total of 1250 formal objections were lodged. The proposal now put forward by the Council will cause even greater damage to the Little Sugarloaf mountain, and will be strenuously resisted.

**We ask that this pointless proposal be omitted entirely from both the Wicklow County Council Development Plan 2016-2022, and the Bray Municipal District Local Area Plan 2017-2023.**

Name/Signature EMER TUBRIDY



Wicklow County Council,  
County Hall, Wicklow.

Attn: Mr Bryan Doyle. Chief Executive.

Your name/address here.  
Susan Quinn  
55 CLOVERHILL  
BRAY Co. Wicklow

Dear Sir,

**Re: Wicklow County Council Development Plan 2016-2022,  
Bray Municipal District Local Area Plan 2017-2023. Written Submission.**

We are most upset to hear of Wicklow County Council's proposal to construct a new roadway commencing at the Kilmacanogue East roundabout, and routing Northwards to the boundary wall of Brennanstown Riding Stables and Equestrian Centre. We are even more upset by the Council's intention to pay for this unnecessary roadway by re-zoning the lower slopes of the Little Sugarloaf mountain as commercial and housing development land. We believe that this is just the thin end of the wedge, and that it is the Council's intention to complete their 2016 Kilmacanogue to Bray mountain roadway proposal by stealth over time.

**1. An unnecessary roadway.**

The roadway proposed by the Council is entirely unnecessary. It duplicates a proposal published in April 2017 by Transport Infrastructure Ireland to provide a "local service road" immediately alongside the N11 motorway at Kilmacanogue. The TII proposal is simple, sensible, and cost-effective, and it does not adversely impact the slopes of the Little Sugarloaf Mountain.

**2. An unnecessary roadway paid for by unnecessary re-zoning.**

The Council propose to pay for the proposed roadway by re-zoning the mountainside alongside it. The plan goes from bad to worse. This unnecessary roadway is now to be paid for by unnecessary re-zoning of unspoiled mountainside.

**3. A valuable local amenity will be lost.**

The lower slopes of Barchuillia Commons are an invaluable local amenity, and they are walked daily by many of the residents of Kilmacanogue village, as well as by large numbers of walking groups from further afield. The proposed roadway will isolate the village from this important open space, and will make it greatly more difficult to access, and unattractive to walk.

**4. Deer, pheasant, otters, lizard, and pine marten.**

The lower slopes to the east of Kilmacanogue village are a rich and diverse habitat which are home to successful and stable populations of deer, pheasant, otter, lizard, and pine marten. The proposed roadway will devastate this habitat. The deer will move away from the area, while the otter, lizard, and pine marten, being located immediately adjacent to the proposed site area, will not survive.

**5. Views from Kilmacanogue to the Little Sugar Loaf compromised.**

The existing views from Kilmacanogue village out over the Little Sugar Loaf mountain will be greatly compromised by the Council's poorly-thought-out proposal. We have more than our fair share of traffic and roadways in Kilmacanogue, and it seems extraordinary that Wicklow County Council would entertain the construction of additional roadways on these unspoiled uplands.


**6. Desecration of panoramic vista from the Big Sugarloaf Mountain.**

The proposed intrusion onto the slopes of the Little Sugarloaf is of such scale and crudeness, that it will detract greatly from the magnificent panoramic vista which has been enjoyed for hundreds of years by climbers of the Big Sugarloaf Mountain. The vista from the Big Sugarloaf, eastwards towards the Irish Sea, is one of the great views of our country, and must be protected at all costs!

**7. This proposal will be strenuously opposed.**

When the Council first proposed plans to encroach on the slopes of the Little Sugarloaf Mountain in 2016, there was widespread upset throughout the area, and a total of **1250** formal objections were lodged. The proposal now put forward by the Council will cause even greater damage to the Little Sugarloaf mountain, and will be strenuously resisted.

**We ask that this pointless proposal be omitted entirely from both the Wicklow County Council Development Plan 2016-2022, and the Bray Municipal District Local Area Plan 2017-2023.**

Name/Signature 



Wicklow County Council

08 SEP 2017

Wicklow County Council.  
County Hall, Wicklow  
PLANNING DEPT.

Attn: Mr Bryan Doyle, Chief Executive.

Your name/address here.

~~XXXXXXXXXXXX~~  
MICHAEL LALLIGAN  
3 RAHEEN PARK E  
BRAY

Dear Sir,

**Re: Wicklow County Council Development Plan 2016-2022,  
Bray Municipal District Local Area Plan 2017-2023. Written Submission.**

We are most upset to hear of Wicklow County Council's proposal to construct a new roadway commencing at the Kilmacanogue East roundabout, and routing Northwards to the boundary wall of Brennanstown Riding Stables and Equestrian Centre. We are even more upset by the Council's intention to pay for this unnecessary roadway by re-zoning the lower slopes of the Little Sugarloaf mountain as commercial and housing development land. We believe that this is just the thin end of the wedge, and that it is the Council's intention to complete their 2016 Kilmacanogue to Bray mountain roadway proposal by stealth over time.

**1. An unnecessary roadway.**

The roadway proposed by the Council is entirely unnecessary. It duplicates a proposal published in April 2017 by Transport Infrastructure Ireland to provide a "local service road" immediately alongside the N11 motorway at Kilmacanogue. The TII proposal is simple, sensible, and cost-effective, and it does not adversely impact the slopes of the Little Sugarloaf Mountain.

**2. An unnecessary roadway paid for by unnecessary re-zoning.**

The Council propose to pay for the proposed roadway by re-zoning the mountainside alongside it. The plan goes from bad to worse. This unnecessary roadway is now to be paid for by unnecessary re-zoning of unspoiled mountainside.

**3. A valuable local amenity will be lost.**

The lower slopes of Barchuillia Commons are an invaluable local amenity, and they are walked daily by many of the residents of Kilmacanogue village, as well as by large numbers of walking groups from further afield. The proposed roadway will isolate the village from this important open space, and will make it greatly more difficult to access, and unattractive to walk.

**4. Deer, pheasant, otters, lizard, and pine marten.**

The lower slopes to the east of Kilmacanogue village are a rich and diverse habitat which are home to successful and stable populations of deer, pheasant, otter, lizard, and pine marten. The proposed roadway will devastate this habitat. The deer will move away from the area, while the otter, lizard, and pine marten, being located immediately adjacent to the proposed site area, will not survive.

**5. Views from Kilmacanogue to the Little Sugar Loaf compromised.**

The existing views from Kilmacanogue village out over the Little Sugar Loaf mountain will be greatly compromised by the Council's poorly-thought-out proposal. We have more than our fair share of traffic and roadways in Kilmacanogue, and it seems extraordinary that Wicklow County Council would entertain the construction of additional roadways on these unspoiled uplands.

**6. Desecration of panoramic vista from the Big Sugarloaf Mountain.**

The proposed intrusion onto the slopes of the Little Sugarloaf is of such scale and crudeness, that it will detract greatly from the magnificent panoramic vista which has been enjoyed for hundreds of years by climbers of the Big Sugarloaf Mountain. The vista from the Big Sugarloaf, eastwards towards the Irish Sea, is one of the great views of our country, and must be protected at all costs!

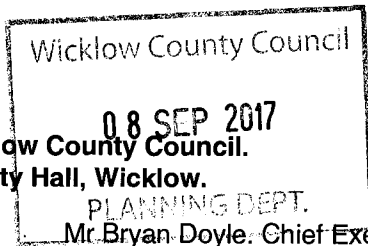
**7. This proposal will be strenuously opposed.**

When the Council first proposed plans to encroach on the slopes of the Little Sugarloaf Mountain in 2016, there was widespread upset throughout the area, and a total of 1250 formal objections were lodged. The proposal now put forward by the Council will cause even greater damage to the Little Sugarloaf mountain, and will be strenuously resisted.

**We ask that this pointless proposal be omitted entirely from both the Wicklow County Council Development Plan 2016-2022, and the Bray Municipal District Local Area Plan 2017-2023.**

Name/Signature

MICHAEL LALLIGAN



Wicklow County Council  
County Hall, Wicklow.  
Attn: Mr. Bryan Doyle: Chief Executive.

Your name/address here.  
Emma Taylor  
Cairn thor  
Lough Dan.  
Roundwood.  
Co Wicklow

Dear Sir,

**Re: Wicklow County Council Development Plan 2016-2022,  
Bray Municipal District Local Area Plan 2017-2023. Written Submission.**

We are most upset to hear of Wicklow County Council's proposal to construct a new roadway commencing at the Kilmacanogue East roundabout, and routing Northwards to the boundary wall of Brennanstown Riding Stables and Equestrian Centre. We are even more upset by the Council's intention to pay for this unnecessary roadway by re-zoning the lower slopes of the Little Sugarloaf mountain as commercial and housing development land. We believe that this is just the thin end of the wedge, and that it is the Council's intention to complete their 2016 Kilmacanogue to Bray mountain roadway proposal by stealth over time.

**1. An unnecessary roadway.**

The roadway proposed by the Council is entirely unnecessary. It duplicates a proposal published in April 2017 by Transport Infrastructure Ireland to provide a "local service road" immediately alongside the N11 motorway at Kilmacanogue. The TII proposal is simple, sensible, and cost-effective, and it does not adversely impact the slopes of the Little Sugarloaf Mountain.

**2. An unnecessary roadway paid for by unnecessary re-zoning.**

The Council propose to pay for the proposed roadway by re-zoning the mountainside alongside it. The plan goes from bad to worse. This unnecessary roadway is now to be paid for by unnecessary re-zoning of unspoiled mountainside.

**3. A valuable local amenity will be lost.**

The lower slopes of Barchuillia Commons are an invaluable local amenity, and they are walked daily by many of the residents of Kilmacanogue village, as well as by large numbers of walking groups from further afield. The proposed roadway will isolate the village from this important open space, and will make it greatly more difficult to access, and unattractive to walk.

**4. Deer, pheasant, otters, lizard, and pine marten.**

The lower slopes to the east of Kilmacanogue village are a rich and diverse habitat which are home to successful and stable populations of deer, pheasant, otter, lizard, and pine marten. The proposed roadway will devastate this habitat. The deer will move away from the area, while the otter, lizard, and pine marten, being located immediately adjacent to the proposed site area, will not survive.

**5. Views from Kilmacanogue to the Little Sugar Loaf compromised.**

The existing views from Kilmacanogue village out over the Little Sugar Loaf mountain will be greatly compromised by the Council's poorly-thought-out proposal. We have more than our fair share of traffic and roadways in Kilmacanogue, and it seems extraordinary that Wicklow County Council would entertain the construction of additional roadways on these unspoiled uplands.

**6. Desecration of panoramic vista from the Big Sugarloaf Mountain.**

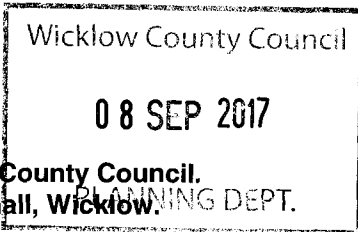
The proposed intrusion onto the slopes of the Little Sugarloaf is of such scale and crudeness, that it will detract greatly from the magnificent panoramic vista which has been enjoyed for hundreds of years by climbers of the Big Sugarloaf Mountain. The vista from the Big Sugarloaf, eastwards towards the Irish Sea, is one of the great views of our country, and must be protected at all costs!

**7. This proposal will be strenuously opposed.**

When the Council first proposed plans to encroach on the slopes of the Little Sugarloaf Mountain in 2016, there was widespread upset throughout the area, and a total of **1250** formal objections were lodged. The proposal now put forward by the Council will cause even greater damage to the Little Sugarloaf mountain, and will be strenuously resisted.

**We ask that this pointless proposal be omitted entirely from both the Wicklow County Council Development Plan 2016-2022, and the Bray Municipal District Local Area Plan 2017-2023.**

Name/Signature *Emma Taylor*



Wicklow County Council,  
County Hall, Wicklow.

Attn: Mr Bryan Doyle. Chief Executive.

Your name/address here.  
Erin Erskine.  
Cushinstown Ballinaboola.  
Co. Wexford.

Dear Sir,

**Re: Wicklow County Council Development Plan 2016-2022,  
Bray Municipal District Local Area Plan 2017-2023. Written Submission.**

We are most upset to hear of Wicklow County Council's proposal to construct a new roadway commencing at the Kilmacanogue East roundabout, and routing Northwards to the boundary wall of Brennanstown Riding Stables and Equestrian Centre. We are even more upset by the Council's intention to pay for this unnecessary roadway by re-zoning the lower slopes of the Little Sugarloaf mountain as commercial and housing development land. We believe that this is just the thin end of the wedge, and that it is the Council's intention to complete their 2016 Kilmacanogue to Bray mountain roadway proposal by stealth over time.

**1. An unnecessary roadway.**

The roadway proposed by the Council is entirely unnecessary. It duplicates a proposal published in April 2017 by Transport Infrastructure Ireland to provide a "local service road" immediately alongside the N11 motorway at Kilmacanogue. The TII proposal is simple, sensible, and cost-effective, and it does not adversely impact the slopes of the Little Sugarloaf Mountain.

**2. An unnecessary roadway paid for by unnecessary re-zoning.**

The Council propose to pay for the proposed roadway by re-zoning the mountainside alongside it. The plan goes from bad to worse. This unnecessary roadway is now to be paid for by unnecessary re-zoning of unspoiled mountainside.

**3. A valuable local amenity will be lost.**

The lower slopes of Barchuillia Commons are an invaluable local amenity, and they are walked daily by many of the residents of Kilmacanogue village, as well as by large numbers of walking groups from further afield. The proposed roadway will isolate the village from this important open space, and will make it greatly more difficult to access, and unattractive to walk.

**4. Deer, pheasant, otters, lizard, and pine marten.**

The lower slopes to the east of Kilmacanogue village are a rich and diverse habitat which are home to successful and stable populations of deer, pheasant, otter, lizard, and pine marten. The proposed roadway will devastate this habitat. The deer will move away from the area, while the otter, lizard, and pine marten, being located immediately adjacent to the proposed site area, will not survive.

**5. Views from Kilmacanogue to the Little Sugar Loaf compromised.**

The existing views from Kilmacanogue village out over the Little Sugar Loaf mountain will be greatly compromised by the Council's poorly-thought-out proposal. We have more than our fair share of traffic and roadways in Kilmacanogue, and it seems extraordinary that Wicklow County Council would entertain the construction of additional roadways on these unspoiled uplands.

**6. Desecration of panoramic vista from the Big Sugarloaf Mountain.**

The proposed intrusion onto the slopes of the Little Sugarloaf is of such scale and crudeness, that it will detract greatly from the magnificent panoramic vista which has been enjoyed for hundreds of years by climbers of the Big Sugarloaf Mountain. The vista from the Big Sugarloaf, eastwards towards the Irish Sea, is one of the great views of our country, and must be protected at all costs!

**7. This proposal will be strenuously opposed.**

When the Council first proposed plans to encroach on the slopes of the Little Sugarloaf Mountain in 2016, there was widespread upset throughout the area, and a total of 1250 formal objections were lodged. The proposal now put forward by the Council will cause even greater damage to the Little Sugarloaf mountain, and will be strenuously resisted.

**We ask that this pointless proposal be omitted entirely from both the Wicklow County Council Development Plan 2016-2022, and the Bray Municipal District Local Area Plan 2017-2023.**

Name/Signature *Erin Erskine*

Your name/address here.

Tim Cookson  
1 Vale Terrace  
BRAY

Wicklow County Council

Wicklow County Council  
County Hall, Wicklow.  
08 SEP 2017

Attn: Mr Bryan Doyle, Chief Executive.  
PLANNING DEPT

Dear Sir,

**Re: Wicklow County Council Development Plan 2016-2022,  
Bray Municipal District Local Area Plan 2017-2023. Written Submission.**

We are most upset to hear of Wicklow County Council's proposal to construct a new roadway commencing at the Kilmacanogue East roundabout, and routing Northwards to the boundary wall of Brennanstown Riding Stables and Equestrian Centre. We are even more upset by the Council's intention to pay for this unnecessary roadway by re-zoning the lower slopes of the Little Sugarloaf mountain as commercial and housing development land. We believe that this is just the thin end of the wedge, and that it is the Council's intention to complete their 2016 Kilmacanogue to Bray mountain roadway proposal by stealth over time.

**1. An unnecessary roadway.**

The roadway proposed by the Council is entirely unnecessary. It duplicates a proposal published in April 2017 by Transport Infrastructure Ireland to provide a "local service road" immediately alongside the N11 motorway at Kilmacanogue. The TII proposal is simple, sensible, and cost-effective, and it does not adversely impact the slopes of the Little Sugarloaf Mountain.

**2. An unnecessary roadway paid for by unnecessary re-zoning.**

The Council propose to pay for the proposed roadway by re-zoning the mountainside alongside it. The plan goes from bad to worse. This unnecessary roadway is now to be paid for by unnecessary re-zoning of unspoiled mountainside.

**3. A valuable local amenity will be lost.**

The lower slopes of Barchuillia Commons are an invaluable local amenity, and they are walked daily by many of the residents of Kilmacanogue village, as well as by large numbers of walking groups from further afield. The proposed roadway will isolate the village from this important open space, and will make it greatly more difficult to access, and unattractive to walk.

**4. Deer, pheasant, otters, lizard, and pine marten.**

The lower slopes to the east of Kilmacanogue village are a rich and diverse habitat which are home to successful and stable populations of deer, pheasant, otter, lizard, and pine marten. The proposed roadway will devastate this habitat. The deer will move away from the area, while the otter, lizard, and pine marten, being located immediately adjacent to the proposed site area, will not survive.

**5. Views from Kilmacanogue to the Little Sugar Loaf compromised.**

The existing views from Kilmacanogue village out over the Little Sugar Loaf mountain will be greatly compromised by the Council's poorly-thought-out proposal. We have more than our fair share of traffic and roadways in Kilmacanogue, and it seems extraordinary that Wicklow County Council would entertain the construction of additional roadways on these unspoiled uplands.

**6. Desecration of panoramic vista from the Big Sugarloaf Mountain.**

The proposed intrusion onto the slopes of the Little Sugarloaf is of such scale and crudeness, that it will detract greatly from the magnificent panoramic vista which has been enjoyed for hundreds of years by climbers of the Big Sugarloaf Mountain. The vista from the Big Sugarloaf, eastwards towards the Irish Sea, is one of the great views of our country, and must be protected at all costs!

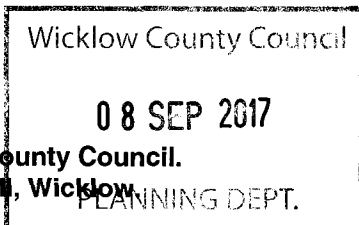
**7. This proposal will be strenuously opposed.**

When the Council first proposed plans to encroach on the slopes of the Little Sugarloaf Mountain in 2016, there was widespread upset throughout the area, and a total of 1250 formal objections were lodged. The proposal now put forward by the Council will cause even greater damage to the Little Sugarloaf mountain, and will be strenuously resisted.

**We ask that this pointless proposal be omitted entirely from both the Wicklow County Council Development Plan 2016-2022, and the Bray Municipal District Local Area Plan 2017-2023.**

Name/Signature

Tim Cookson



Your name/address here.  
Marron Kennedy  
Shalom timore  
NewCastle  
Co. Wicklow

Wicklow County Council.  
County Hall, Wicklow  
PLANNING DEPT.  
Attn: Mr Bryan Doyle. Chief Executive.

Dear Sir,

Re: Wicklow County Council Development Plan 2016-2022,  
Bray Municipal District Local Area Plan 2017-2023. Written Submission.

We are most upset to hear of Wicklow County Council's proposal to construct a new roadway commencing at the Kilmacanogue East roundabout, and routing Northwards to the boundary wall of Brennanstown Riding Stables and Equestrian Centre. We are even more upset by the Council's intention to pay for this unnecessary roadway by re-zoning the lower slopes of the Little Sugarloaf mountain as commercial and housing development land. We believe that this is just the thin end of the wedge, and that it is the Council's intention to complete their 2016 Kilmacanogue to Bray mountain roadway proposal by stealth over time.

1. **An unnecessary roadway.**

The roadway proposed by the Council is entirely unnecessary. It duplicates a proposal published in April 2017 by Transport Infrastructure Ireland to provide a "local service road" immediately alongside the N11 motorway at Kilmacanogue. The TII proposal is simple, sensible, and cost-effective, and it does not adversely impact the slopes of the Little Sugarloaf Mountain.

2. **An unnecessary roadway paid for by unnecessary re-zoning.**

The Council propose to pay for the proposed roadway by re-zoning the mountainside alongside it. The plan goes from bad to worse. This unnecessary roadway is now to be paid for by unnecessary re-zoning of unspoiled mountainside.

3. **A valuable local amenity will be lost.**

The lower slopes of Barchuillia Commons are an invaluable local amenity, and they are walked daily by many of the residents of Kilmacanogue village, as well as by large numbers of walking groups from further afield. The proposed roadway will isolate the village from this important open space, and will make it greatly more difficult to access, and unattractive to walk.

4. **Deer, pheasant, otters, lizard, and pine marten.**

The lower slopes to the east of Kilmacanogue village are a rich and diverse habitat which are home to successful and stable populations of deer, pheasant, otter, lizard, and pine marten. The proposed roadway will devastate this habitat. The deer will move away from the area, while the otter, lizard, and pine marten, being located immediately adjacent to the proposed site area, will not survive.

5. **Views from Kilmacanogue to the Little Sugar Loaf compromised.**

The existing views from Kilmacanogue village out over the Little Sugar Loaf mountain will be greatly compromised by the Council's poorly-thought-out proposal. We have more than our fair share of traffic and roadways in Kilmacanogue, and it seems extraordinary that Wicklow County Council would entertain the construction of additional roadways on these unspoiled uplands.

6. **Desecration of panoramic vista from the Big Sugarloaf Mountain.**

The proposed intrusion onto the slopes of the Little Sugarloaf is of such scale and crudeness, that it will detract greatly from the magnificent panoramic vista which has been enjoyed for hundreds of years by climbers of the Big Sugarloaf Mountain. The vista from the Big Sugarloaf, eastwards towards the Irish Sea, is one of the great views of our country, and must be protected at all costs!

7. **This proposal will be strenuously opposed.**

When the Council first proposed plans to encroach on the slopes of the Little Sugarloaf Mountain in 2016, there was widespread upset throughout the area, and a total of 1250 formal objections were lodged. The proposal now put forward by the Council will cause even greater damage to the Little Sugarloaf mountain, and will be strenuously resisted.

We ask that this pointless proposal be omitted entirely from both the Wicklow County Council Development Plan 2016-2022, and the Bray Municipal District Local Area Plan 2017-2023.

Name/Signature Marron Kennedy

Your name/address here.

CEAIRE O'Donoghue  
113 Colthe Abbey  
Bray

Wicklow County Council  
County Hall, Wicklow.

Attn: Mr Bryan Doyle, Chief Executive.

08 SEP 2017

PLANNING DEPT.

Dear Sir,

**Re: Wicklow County Council Development Plan 2016-2022,  
Bray Municipal District Local Area Plan 2017-2023. Written Submission.**

We are most upset to hear of Wicklow County Council's proposal to construct a new roadway commencing at the Kilmacanogue East roundabout, and routing Northwards to the boundary wall of Brennanstown Riding Stables and Equestrian Centre. We are even more upset by the Council's intention to pay for this unnecessary roadway by re-zoning the lower slopes of the Little Sugarloaf mountain as commercial and housing development land. We believe that this is just the thin end of the wedge, and that it is the Council's intention to complete their 2016 Kilmacanogue to Bray mountain roadway proposal by stealth over time.

**1. An unnecessary roadway.**

The roadway proposed by the Council is entirely unnecessary. It duplicates a proposal published in April 2017 by Transport Infrastructure Ireland to provide a "local service road" immediately alongside the N11 motorway at Kilmacanogue. The TII proposal is simple, sensible, and cost-effective, and it does not adversely impact the slopes of the Little Sugarloaf Mountain.

**2. An unnecessary roadway paid for by unnecessary re-zoning.**

The Council propose to pay for the proposed roadway by re-zoning the mountainside alongside it. The plan goes from bad to worse. This unnecessary roadway is now to be paid for by unnecessary re-zoning of unspoiled mountainside.

**3. A valuable local amenity will be lost.**

The lower slopes of Barchuillia Commons are an invaluable local amenity, and they are walked daily by many of the residents of Kilmacanogue village, as well as by large numbers of walking groups from further afield. The proposed roadway will isolate the village from this important open space, and will make it greatly more difficult to access, and unattractive to walk.

**4. Deer, pheasant, otters, lizard, and pine marten.**

The lower slopes to the east of Kilmacanogue village are a rich and diverse habitat which are home to successful and stable populations of deer, pheasant, otter, lizard, and pine marten. The proposed roadway will devastate this habitat. The deer will move away from the area, while the otter, lizard, and pine marten, being located immediately adjacent to the proposed site area, will not survive.

**5. Views from Kilmacanogue to the Little Sugar Loaf compromised.**

The existing views from Kilmacanogue village out over the Little Sugar Loaf mountain will be greatly compromised by the Council's poorly-thought-out proposal. We have more than our fair share of traffic and roadways in Kilmacanogue, and it seems extraordinary that Wicklow County Council would entertain the construction of additional roadways on these unspoiled uplands.

**6. Desecration of panoramic vista from the Big Sugarloaf Mountain.**

The proposed intrusion onto the slopes of the Little Sugarloaf is of such scale and crudeness, that it will detract greatly from the magnificent panoramic vista which has been enjoyed for hundreds of years by climbers of the Big Sugarloaf Mountain. The vista from the Big Sugarloaf, eastwards towards the Irish Sea, is one of the great views of our country, and must be protected at all costs!

**7. This proposal will be strenuously opposed.**

When the Council first proposed plans to encroach on the slopes of the Little Sugarloaf Mountain in 2016, there was widespread upset throughout the area, and a total of 1250 formal objections were lodged. The proposal now put forward by the Council will cause even greater damage to the Little Sugarloaf mountain, and will be strenuously resisted.

**We ask that this pointless proposal be omitted entirely from both the Wicklow County Council Development Plan 2016-2022, and the Bray Municipal District Local Area Plan 2017-2023.**

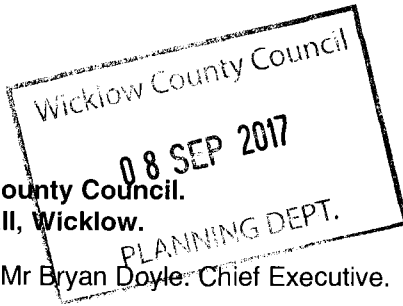
Ceara O'Donoghue  
Name/Signature

Your name/address here.

KATHERINE MARTIN  
Sandyford Hall Crescent D18

Wicklow County Council  
County Hall, Wicklow.

Attn: Mr Bryan Doyle, Chief Executive.



Dear Sir,

**Re: Wicklow County Council Development Plan 2016-2022,  
Bray Municipal District Local Area Plan 2017-2023. Written Submission.**

We are most upset to hear of Wicklow County Council's proposal to construct a new roadway commencing at the Kilmacanogue East roundabout, and routing Northwards to the boundary wall of Brennanstown Riding Stables and Equestrian Centre. We are even more upset by the Council's intention to pay for this unnecessary roadway by re-zoning the lower slopes of the Little Sugarloaf mountain as commercial and housing development land. We believe that this is just the thin end of the wedge, and that it is the Council's intention to complete their 2016 Kilmacanogue to Bray mountain roadway proposal by stealth over time.

**1. An unnecessary roadway.**

The roadway proposed by the Council is entirely unnecessary. It duplicates a proposal published in April 2017 by Transport Infrastructure Ireland to provide a "local service road" immediately alongside the N11 motorway at Kilmacanogue. The TII proposal is simple, sensible, and cost-effective, and it does not adversely impact the slopes of the Little Sugarloaf Mountain.

**2. An unnecessary roadway paid for by unnecessary re-zoning.**

The Council propose to pay for the proposed roadway by re-zoning the mountainside alongside it. The plan goes from bad to worse. This unnecessary roadway is now to be paid for by unnecessary re-zoning of unspoiled mountainside.

**3. A valuable local amenity will be lost.**

The lower slopes of Barchuillia Commons are an invaluable local amenity, and they are walked daily by many of the residents of Kilmacanogue village, as well as by large numbers of walking groups from further afield. The proposed roadway will isolate the village from this important open space, and will make it greatly more difficult to access, and unattractive to walk.

**4. Deer, pheasant, otters, lizard, and pine marten.**

The lower slopes to the east of Kilmacanogue village are a rich and diverse habitat which are home to successful and stable populations of deer, pheasant, otter, lizard, and pine marten. The proposed roadway will devastate this habitat. The deer will move away from the area, while the otter, lizard, and pine marten, being located immediately adjacent to the proposed site area, will not survive.

**5. Views from Kilmacanogue to the Little Sugar Loaf compromised.**

The existing views from Kilmacanogue village out over the Little Sugar Loaf mountain will be greatly compromised by the Council's poorly-thought-out proposal. We have more than our fair share of traffic and roadways in Kilmacanogue, and it seems extraordinary that Wicklow County Council would entertain the construction of additional roadways on these unspoiled uplands.

**6. Desecration of panoramic vista from the Big Sugarloaf Mountain.**

The proposed intrusion onto the slopes of the Little Sugarloaf is of such scale and crudeness, that it will detract greatly from the magnificent panoramic vista which has been enjoyed for hundreds of years by climbers of the Big Sugarloaf Mountain. The vista from the Big Sugarloaf, eastwards towards the Irish Sea, is one of the great views of our country, and must be protected at all costs!

**7. This proposal will be strenuously opposed.**

When the Council first proposed plans to encroach on the slopes of the Little Sugarloaf Mountain in 2016, there was widespread upset throughout the area, and a total of 1250 formal objections were lodged. The proposal now put forward by the Council will cause even greater damage to the Little Sugarloaf mountain, and will be strenuously resisted.

**We ask that this pointless proposal be omitted entirely from both the Wicklow County Council Development Plan 2016-2022, and the Bray Municipal District Local Area Plan 2017-2023.**

Katherine Martin

Name/Signature

Your name/address here.

EILEEN KENNEDY  
47 Ballybawn  
Kilmacanogue

Wicklow County Council  
County Hall, Wicklow.  
Attn: Mr Bryan Doyle, Chief Executive.  
08 SEP 2017  
PLANNING DEPT.

Dear Sir,

**Re: Wicklow County Council Development Plan 2016-2022,  
Bray Municipal District Local Area Plan 2017-2023. Written Submission.**

We are most upset to hear of Wicklow County Council's proposal to construct a new roadway commencing at the Kilmacanogue East roundabout, and routing Northwards to the boundary wall of Brennanstown Riding Stables and Equestrian Centre. We are even more upset by the Council's intention to pay for this unnecessary roadway by re-zoning the lower slopes of the Little Sugarloaf mountain as commercial and housing development land. We believe that this is just the thin end of the wedge, and that it is the Council's intention to complete their 2016 Kilmacanogue to Bray mountain roadway proposal by stealth over time.

**1. An unnecessary roadway.**

The roadway proposed by the Council is entirely unnecessary. It duplicates a proposal published in April 2017 by Transport Infrastructure Ireland to provide a "local service road" immediately alongside the N11 motorway at Kilmacanogue. The TII proposal is simple, sensible, and cost-effective, and it does not adversely impact the slopes of the Little Sugarloaf Mountain.

**2. An unnecessary roadway paid for by unnecessary re-zoning.**

The Council propose to pay for the proposed roadway by re-zoning the mountainside alongside it. The plan goes from bad to worse. This unnecessary roadway is now to be paid for by unnecessary re-zoning of unspoiled mountainside.

**3. A valuable local amenity will be lost.**

The lower slopes of Barchuillia Commons are an invaluable local amenity, and they are walked daily by many of the residents of Kilmacanogue village, as well as by large numbers of walking groups from further afield. The proposed roadway will isolate the village from this important open space, and will make it greatly more difficult to access, and unattractive to walk.

**4. Deer, pheasant, otters, lizard, and pine marten.**

The lower slopes to the east of Kilmacanogue village are a rich and diverse habitat which are home to successful and stable populations of deer, pheasant, otter, lizard, and pine marten. The proposed roadway will devastate this habitat. The deer will move away from the area, while the otter, lizard, and pine marten, being located immediately adjacent to the proposed site area, will not survive.

**5. Views from Kilmacanogue to the Little Sugar Loaf compromised.**

The existing views from Kilmacanogue village out over the Little Sugar Loaf mountain will be greatly compromised by the Council's poorly-thought-out proposal. We have more than our fair share of traffic and roadways in Kilmacanogue, and it seems extraordinary that Wicklow County Council would entertain the construction of additional roadways on these unspoiled uplands.

**6. Desecration of panoramic vista from the Big Sugarloaf Mountain.**

The proposed intrusion onto the slopes of the Little Sugarloaf is of such scale and crudeness, that it will detract greatly from the magnificent panoramic vista which has been enjoyed for hundreds of years by climbers of the Big Sugarloaf Mountain. The vista from the Big Sugarloaf, eastwards towards the Irish Sea, is one of the great views of our country, and must be protected at all costs!

**7. This proposal will be strenuously opposed.**

When the Council first proposed plans to encroach on the slopes of the Little Sugarloaf Mountain in 2016, there was widespread upset throughout the area, and a total of 1250 formal objections were lodged. The proposal now put forward by the Council will cause even greater damage to the Little Sugarloaf mountain, and will be strenuously resisted.

**We ask that this pointless proposal be omitted entirely from both the Wicklow County Council Development Plan 2016-2022, and the Bray Municipal District Local Area Plan 2017-2023.**

EILEEN KENNEDY  
Name/Signature



Your name/address here.

EVAN WYLIE  
ASHford Co Wicklow

Wicklow County Council  
County Hall, Wicklow.  
10 SEP 2017  
PLANNING DEPT.  
Attn: Mr Bryan Doyle, Chief Executive.

Dear Sir,

**Re: Wicklow County Council Development Plan 2016-2022,  
Bray Municipal District Local Area Plan 2017-2023. Written Submission.**

We are most upset to hear of Wicklow County Council's proposal to construct a new roadway commencing at the Kilmacanogue East roundabout, and routing Northwards to the boundary wall of Brennanstown Riding Stables and Equestrian Centre. We are even more upset by the Council's intention to pay for this unnecessary roadway by re-zoning the lower slopes of the Little Sugarloaf mountain as commercial and housing development land. We believe that this is just the thin end of the wedge, and that it is the Council's intention to complete their 2016 Kilmacanogue to Bray mountain roadway proposal by stealth over time.

**1. An unnecessary roadway.**

The roadway proposed by the Council is entirely unnecessary. It duplicates a proposal published in April 2017 by Transport Infrastructure Ireland to provide a "local service road" immediately alongside the N11 motorway at Kilmacanogue. The TII proposal is simple, sensible, and cost-effective, and it does not adversely impact the slopes of the Little Sugarloaf Mountain.

**2. An unnecessary roadway paid for by unnecessary re-zoning.**

The Council propose to pay for the proposed roadway by re-zoning the mountainside alongside it. The plan goes from bad to worse. This unnecessary roadway is now to be paid for by unnecessary re-zoning of unspoiled mountainside.

**3. A valuable local amenity will be lost.**

The lower slopes of Barchuillia Commons are an invaluable local amenity, and they are walked daily by many of the residents of Kilmacanogue village, as well as by large numbers of walking groups from further afield. The proposed roadway will isolate the village from this important open space, and will make it greatly more difficult to access, and unattractive to walk.

**4. Deer, pheasant, otters, lizard, and pine marten.**

The lower slopes to the east of Kilmacanogue village are a rich and diverse habitat which are home to successful and stable populations of deer, pheasant, otter, lizard, and pine marten. The proposed roadway will devastate this habitat. The deer will move away from the area, while the otter, lizard, and pine marten, being located immediately adjacent to the proposed site area, will not survive.

**5. Views from Kilmacanogue to the Little Sugar Loaf compromised.**

The existing views from Kilmacanogue village out over the Little Sugar Loaf mountain will be greatly compromised by the Council's poorly-thought-out proposal. We have more than our fair share of traffic and roadways in Kilmacanogue, and it seems extraordinary that Wicklow County Council would entertain the construction of additional roadways on these unspoiled uplands.

**6. Desecration of panoramic vista from the Big Sugarloaf Mountain.**

The proposed intrusion onto the slopes of the Little Sugarloaf is of such scale and crudeness, that it will detract greatly from the magnificent panoramic vista which has been enjoyed for hundreds of years by climbers of the Big Sugarloaf Mountain. The vista from the Big Sugarloaf, eastwards towards the Irish Sea, is one of the great views of our country, and must be protected at all costs!

**7. This proposal will be strenuously opposed.**

When the Council first proposed plans to encroach on the slopes of the Little Sugarloaf Mountain in 2016, there was widespread upset throughout the area, and a total of 1250 formal objections were lodged. The proposal now put forward by the Council will cause even greater damage to the Little Sugarloaf mountain, and will be strenuously resisted.

**We ask that this pointless proposal be omitted entirely from both the Wicklow County Council Development Plan 2016-2022, and the Bray Municipal District Local Area Plan 2017-2023.**

Name/Signature

EVAN WYLIE

Your name/address here.  
SHANE O'LOUGHLIN  
THE OLD POST OFFICE  
KILMACANOGUE  
Co. WICKLOW  
A98 V215

Wicklow County Council  
Wicklow County Council  
County Hall, Wicklow.  
Attn: Mr Bryan Doyle, Chief Executive.  
PLANNING DEPT.  
APR 2017

Dear Sir,

**Re: Wicklow County Council Development Plan 2016-2022,  
Bray Municipal District Local Area Plan 2017-2023. Written Submission.**

We are most upset to hear of Wicklow County Council's proposal to construct a new roadway commencing at the Kilmacanogue East roundabout, and routing Northwards to the boundary wall of Brennanstown Riding Stables and Equestrian Centre. We are even more upset by the Council's intention to pay for this unnecessary roadway by re-zoning the lower slopes of the Little Sugarloaf mountain as commercial and housing development land. We believe that this is just the thin end of the wedge, and that it is the Council's intention to complete their 2016 Kilmacanogue to Bray mountain roadway proposal by stealth over time.

**1. An unnecessary roadway.**

The roadway proposed by the Council is entirely unnecessary. It duplicates a proposal published in April 2017 by Transport Infrastructure Ireland to provide a "local service road" immediately alongside the N11 motorway at Kilmacanogue. The TII proposal is simple, sensible, and cost-effective, and it does not adversely impact the slopes of the Little Sugarloaf Mountain.

**2. An unnecessary roadway paid for by unnecessary re-zoning.**

The Council propose to pay for the proposed roadway by re-zoning the mountainside alongside it. The plan goes from bad to worse. This unnecessary roadway is now to be paid for by unnecessary re-zoning of unspoiled mountainside.

**3. A valuable local amenity will be lost.**

The lower slopes of Barchuillia Commons are an invaluable local amenity, and they are walked daily by many of the residents of Kilmacanogue village, as well as by large numbers of walking groups from further afield. The proposed roadway will isolate the village from this important open space, and will make it greatly more difficult to access, and unattractive to walk.

**4. Deer, pheasant, otters, lizard, and pine marten.**

The lower slopes to the east of Kilmacanogue village are a rich and diverse habitat which are home to successful and stable populations of deer, pheasant, otter, lizard, and pine marten. The proposed roadway will devastate this habitat. The deer will move away from the area, while the otter, lizard, and pine marten, being located immediately adjacent to the proposed site area, will not survive.

**5. Views from Kilmacanogue to the Little Sugar Loaf compromised.**

The existing views from Kilmacanogue village out over the Little Sugar Loaf mountain will be greatly compromised by the Council's poorly-thought-out proposal. We have more than our fair share of traffic and roadways in Kilmacanogue, and it seems extraordinary that Wicklow County Council would entertain the construction of additional roadways on these unspoiled uplands.

**6. Desecration of panoramic vista from the Big Sugarloaf Mountain.**

The proposed intrusion onto the slopes of the Little Sugarloaf is of such scale and crudeness, that it will detract greatly from the magnificent panoramic vista which has been enjoyed for hundreds of years by climbers of the Big Sugarloaf Mountain. The vista from the Big Sugarloaf, eastwards towards the Irish Sea, is one of the great views of our country, and must be protected at all costs!

**7. This proposal will be strenuously opposed.**


When the Council first proposed plans to encroach on the slopes of the Little Sugarloaf Mountain in 2016, there was widespread upset throughout the area, and a total of 1250 formal objections were lodged. The proposal now put forward by the Council will cause even greater damage to the Little Sugarloaf mountain, and will be strenuously resisted.

**We ask that this pointless proposal be omitted entirely from both the Wicklow County Council Development Plan 2016-2022, and the Bray Municipal District Local Area Plan 2017-2023.**

Name/Signature SHANE O'LOUGHLIN

Your name/address here.

FIA O'CAOIMH  
BARCHUILLA  
KILFENORA LANE  
KILMACANOGUE



Dear Sir,

**Re: Wicklow County Council Development Plan 2016-2022,  
Bray Municipal District Local Area Plan 2017-2023. Written Submission.**

We are most upset to hear of Wicklow County Council's proposal to construct a new roadway commencing at the Kilmacanogue East roundabout, and routing Northwards to the boundary wall of Brennanstown Riding Stables and Equestrian Centre. We are even more upset by the Council's intention to pay for this unnecessary roadway by re-zoning the lower slopes of the Little Sugarloaf mountain as commercial and housing development land. We believe that this is just the thin end of the wedge, and that it is the Council's intention to complete their 2016 Kilmacanogue to Bray mountain roadway proposal by stealth over time.

**1. An unnecessary roadway.**

The roadway proposed by the Council is entirely unnecessary. It duplicates a proposal published in April 2017 by Transport Infrastructure Ireland to provide a "local service road" immediately alongside the N11 motorway at Kilmacanogue. The TII proposal is simple, sensible, and cost-effective, and it does not adversely impact the slopes of the Little Sugarloaf Mountain.

**2. An unnecessary roadway paid for by unnecessary re-zoning.**

The Council propose to pay for the proposed roadway by re-zoning the mountainside alongside it. The plan goes from bad to worse. This unnecessary roadway is now to be paid for by unnecessary re-zoning of unspoiled mountainside.

**3. A valuable local amenity will be lost.**

The lower slopes of Barchuillia Commons are an invaluable local amenity, and they are walked daily by many of the residents of Kilmacanogue village, as well as by large numbers of walking groups from further afield. The proposed roadway will isolate the village from this important open space, and will make it greatly more difficult to access, and unattractive to walk.

**4. Deer, pheasant, otters, lizard, and pine marten.**

The lower slopes to the east of Kilmacanogue village are a rich and diverse habitat which are home to successful and stable populations of deer, pheasant, otter, lizard, and pine marten. The proposed roadway will devastate this habitat. The deer will move away from the area, while the otter, lizard, and pine marten, being located immediately adjacent to the proposed site area, will not survive.

**5. Views from Kilmacanogue to the Little Sugar Loaf compromised.**

The existing views from Kilmacanogue village out over the Little Sugar Loaf mountain will be greatly compromised by the Council's poorly-thought-out proposal. We have more than our fair share of traffic and roadways in Kilmacanogue, and it seems extraordinary that Wicklow County Council would entertain the construction of additional roadways on these unspoiled uplands.

**6. Desecration of panoramic vista from the Big Sugarloaf Mountain.**

The proposed intrusion onto the slopes of the Little Sugarloaf is of such scale and crudeness, that it will detract greatly from the magnificent panoramic vista which has been enjoyed for hundreds of years by climbers of the Big Sugarloaf Mountain. The vista from the Big Sugarloaf, eastwards towards the Irish Sea, is one of the great views of our country, and must be protected at all costs!

**7. This proposal will be strenuously opposed.**


When the Council first proposed plans to encroach on the slopes of the Little Sugarloaf Mountain in 2016, there was widespread upset throughout the area, and a total of **1250** formal objections were lodged. The proposal now put forward by the Council will cause even greater damage to the Little Sugarloaf mountain, and will be strenuously resisted.

**We ask that this pointless proposal be omitted entirely from both the Wicklow County Council Development Plan 2016-2022, and the Bray Municipal District Local Area Plan 2017-2023.**

Name/Signature FIA O'CAOIMH

Your name/address here.

FRANCES NEESON  
48 WYVERN  
KILLINEY  
CO DUBLIN



Dear Sir,

**Re: Wicklow County Council Development Plan 2016-2022,  
Bray Municipal District Local Area Plan 2017-2023. Written Submission.**

We are most upset to hear of Wicklow County Council's proposal to construct a new roadway commencing at the Kilmacanogue East roundabout, and routing Northwards to the boundary wall of Brennanstown Riding Stables and Equestrian Centre. We are even more upset by the Council's intention to pay for this unnecessary roadway by re-zoning the lower slopes of the Little Sugarloaf mountain as commercial and housing development land. We believe that this is just the thin end of the wedge, and that it is the Council's intention to complete their 2016 Kilmacanogue to Bray mountain roadway proposal by stealth over time.

**1. An unnecessary roadway.**

The roadway proposed by the Council is entirely unnecessary. It duplicates a proposal published in April 2017 by Transport Infrastructure Ireland to provide a "local service road" immediately alongside the N11 motorway at Kilmacanogue. The TII proposal is simple, sensible, and cost-effective, and it does not adversely impact the slopes of the Little Sugarloaf Mountain.

**2. An unnecessary roadway paid for by unnecessary re-zoning.**

The Council propose to pay for the proposed roadway by re-zoning the mountainside alongside it. The plan goes from bad to worse. This unnecessary roadway is now to be paid for by unnecessary re-zoning of unspoiled mountainside.

**3. A valuable local amenity will be lost.**

The lower slopes of Barchuillia Commons are an invaluable local amenity, and they are walked daily by many of the residents of Kilmacanogue village, as well as by large numbers of walking groups from further afield. The proposed roadway will isolate the village from this important open space, and will make it greatly more difficult to access, and unattractive to walk.

**4. Deer, pheasant, otters, lizard, and pine marten.**

The lower slopes to the east of Kilmacanogue village are a rich and diverse habitat which are home to successful and stable populations of deer, pheasant, otter, lizard, and pine marten. The proposed roadway will devastate this habitat. The deer will move away from the area, while the otter, lizard, and pine marten, being located immediately adjacent to the proposed site area, will not survive.

**5. Views from Kilmacanogue to the Little Sugar Loaf compromised.**

The existing views from Kilmacanogue village out over the Little Sugar Loaf mountain will be greatly compromised by the Council's poorly-thought-out proposal. We have more than our fair share of traffic and roadways in Kilmacanogue, and it seems extraordinary that Wicklow County Council would entertain the construction of additional roadways on these unspoiled uplands.

**6. Desecration of panoramic vista from the Big Sugarloaf Mountain.**

The proposed intrusion onto the slopes of the Little Sugarloaf is of such scale and crudeness, that it will detract greatly from the magnificent panoramic vista which has been enjoyed for hundreds of years by climbers of the Big Sugarloaf Mountain. The vista from the Big Sugarloaf, eastwards towards the Irish Sea, is one of the great views of our country, and must be protected at all costs!

**7. This proposal will be strenuously opposed.**

When the Council first proposed plans to encroach on the slopes of the Little Sugarloaf Mountain in 2016, there was widespread upset throughout the area, and a total of 1250 formal objections were lodged. The proposal now put forward by the Council will cause even greater damage to the Little Sugarloaf mountain, and will be strenuously resisted.

**We ask that this pointless proposal be omitted entirely from both the Wicklow County Council Development Plan 2016-2022, and the Bray Municipal District Local Area Plan 2017-2023.**

Name/Signature FRANCES NEESON

Wicklow County Council

08 SEP 2017

Wicklow County Council  
County Hall, Wicklow.  
PLANNING DEPT.

Attn: Mr Bryan Doyle. Chief Executive.

Your name/address here.

MARIE CONALTY  
32 VARTY HEIGHTS  
ROUNDWOOD  
CO. WICKLOW

Dear Sir,

**Re: Wicklow County Council Development Plan 2016-2022,  
Bray Municipal District Local Area Plan 2017-2023. Written Submission.**

We are most upset to hear of Wicklow County Council's proposal to construct a new roadway commencing at the Kilmacanogue East roundabout, and routing Northwards to the boundary wall of Brennanstown Riding Stables and Equestrian Centre. We are even more upset by the Council's intention to pay for this unnecessary roadway by re-zoning the lower slopes of the Little Sugarloaf mountain as commercial and housing development land. We believe that this is just the thin end of the wedge, and that it is the Council's intention to complete their 2016 Kilmacanogue to Bray mountain roadway proposal by stealth over time.

**1. An unnecessary roadway.**

The roadway proposed by the Council is entirely unnecessary. It duplicates a proposal published in April 2017 by Transport Infrastructure Ireland to provide a "local service road" immediately alongside the N11 motorway at Kilmacanogue. The TII proposal is simple, sensible, and cost-effective, and it does not adversely impact the slopes of the Little Sugarloaf Mountain.

**2. An unnecessary roadway paid for by unnecessary re-zoning.**

The Council propose to pay for the proposed roadway by re-zoning the mountainside alongside it. The plan goes from bad to worse. This unnecessary roadway is now to be paid for by unnecessary re-zoning of unspoiled mountainside.

**3. A valuable local amenity will be lost.**

The lower slopes of Barchuillia Commons are an invaluable local amenity, and they are walked daily by many of the residents of Kilmacanogue village, as well as by large numbers of walking groups from further afield. The proposed roadway will isolate the village from this important open space, and will make it greatly more difficult to access, and unattractive to walk.

**4. Deer, pheasant, otters, lizard, and pine marten.**

The lower slopes to the east of Kilmacanogue village are a rich and diverse habitat which are home to successful and stable populations of deer, pheasant, otter, lizard, and pine marten. The proposed roadway will devastate this habitat. The deer will move away from the area, while the otter, lizard, and pine marten, being located immediately adjacent to the proposed site area, will not survive.

**5. Views from Kilmacanogue to the Little Sugar Loaf compromised.**

The existing views from Kilmacanogue village out over the Little Sugar Loaf mountain will be greatly compromised by the Council's poorly-thought-out proposal. We have more than our fair share of traffic and roadways in Kilmacanogue, and it seems extraordinary that Wicklow County Council would entertain the construction of additional roadways on these unspoiled uplands.

**6. Desecration of panoramic vista from the Big Sugarloaf Mountain.**

The proposed intrusion onto the slopes of the Little Sugarloaf is of such scale and crudeness, that it will detract greatly from the magnificent panoramic vista which has been enjoyed for hundreds of years by climbers of the Big Sugarloaf Mountain. The vista from the Big Sugarloaf, eastwards towards the Irish Sea, is one of the great views of our country, and must be protected at all costs!

**7. This proposal will be strenuously opposed.**

When the Council first proposed plans to encroach on the slopes of the Little Sugarloaf Mountain in 2016, there was widespread upset throughout the area, and a total of 1250 formal objections were lodged. The proposal now put forward by the Council will cause even greater damage to the Little Sugarloaf mountain, and will be strenuously resisted.

**We ask that this pointless proposal be omitted entirely from both the Wicklow County Council Development Plan 2016-2022, and the Bray Municipal District Local Area Plan 2017-2023.**

Name/Signature MARIE CONALTY

Wicklow County Council

08 SEP 2017

Wicklow County Council  
County Hall, Wicklow.  
PLANNING DEPT.

Your name/address here.

LYNN BRADY

WLB

Attn: Mr Bryan Doyle. Chief Executive.

Dear Sir,

**Re: Wicklow County Council Development Plan 2016-2022,  
Bray Municipal District Local Area Plan 2017-2023. Written Submission.**

We are most upset to hear of Wicklow County Council's proposal to construct a new roadway commencing at the Kilmacanogue East roundabout, and routing Northwards to the boundary wall of Brennanstown Riding Stables and Equestrian Centre. We are even more upset by the Council's intention to pay for this unnecessary roadway by re-zoning the lower slopes of the Little Sugarloaf mountain as commercial and housing development land. We believe that this is just the thin end of the wedge, and that it is the Council's intention to complete their 2016 Kilmacanogue to Bray mountain roadway proposal by stealth over time.

**1. An unnecessary roadway.**

The roadway proposed by the Council is entirely unnecessary. It duplicates a proposal published in April 2017 by Transport Infrastructure Ireland to provide a "local service road" immediately alongside the N11 motorway at Kilmacanogue. The TII proposal is simple, sensible, and cost-effective, and it does not adversely impact the slopes of the Little Sugarloaf Mountain.

**2. An unnecessary roadway paid for by unnecessary re-zoning.**

The Council propose to pay for the proposed roadway by re-zoning the mountainside alongside it. The plan goes from bad to worse. This unnecessary roadway is now to be paid for by unnecessary re-zoning of unspoiled mountainside.

**3. A valuable local amenity will be lost.**

The lower slopes of Barchuillia Commons are an invaluable local amenity, and they are walked daily by many of the residents of Kilmacanogue village, as well as by large numbers of walking groups from further afield. The proposed roadway will isolate the village from this important open space, and will make it greatly more difficult to access, and unattractive to walk.

**4. Deer, pheasant, otters, lizard, and pine marten.**

The lower slopes to the east of Kilmacanogue village are a rich and diverse habitat which are home to successful and stable populations of deer, pheasant, otter, lizard, and pine marten. The proposed roadway will devastate this habitat. The deer will move away from the area, while the otter, lizard, and pine marten, being located immediately adjacent to the proposed site area, will not survive.

**5. Views from Kilmacanogue to the Little Sugar Loaf compromised.**

The existing views from Kilmacanogue village out over the Little Sugar Loaf mountain will be greatly compromised by the Council's poorly-thought-out proposal. We have more than our fair share of traffic and roadways in Kilmacanogue, and it seems extraordinary that Wicklow County Council would entertain the construction of additional roadways on these unspoiled uplands.

**6. Desecration of panoramic vista from the Big Sugarloaf Mountain.**

The proposed intrusion onto the slopes of the Little Sugarloaf is of such scale and crudeness, that it will detract greatly from the magnificent panoramic vista which has been enjoyed for hundreds of years by climbers of the Big Sugarloaf Mountain. The vista from the Big Sugarloaf, eastwards towards the Irish Sea, is one of the great views of our country, and must be protected at all costs!

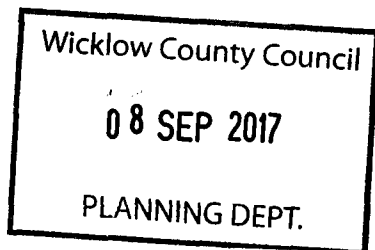
**7. This proposal will be strenuously opposed.**

When the Council first proposed plans to encroach on the slopes of the Little Sugarloaf Mountain in 2016, there was widespread upset throughout the area, and a total of 1250 formal objections were lodged. The proposal now put forward by the Council will cause even greater damage to the Little Sugarloaf mountain, and will be strenuously resisted.

**We ask that this pointless proposal be omitted entirely from both the Wicklow County Council Development Plan 2016-2022, and the Bray Municipal District Local Area Plan 2017-2023.**

Name/Signature

LYNN BRADY



Your name/address here.  
Rebecca Reid  
6 Belmont Grove  
Blackrock, Co Dub  
A94 WFL0

Wicklow County Council.  
County Hall, Wicklow.

Attn: Mr Bryan Doyle. Chief Executive.

Dear Sir,

**Re: Wicklow County Council Development Plan 2016-2022,  
Bray Municipal District Local Area Plan 2017-2023. Written Submission.**

We are most upset to hear of Wicklow County Council's proposal to construct a new roadway commencing at the Kilmacanogue East roundabout, and routing Northwards to the boundary wall of Brennanstown Riding Stables and Equestrian Centre. We are even more upset by the Council's intention to pay for this unnecessary roadway by re-zoning the lower slopes of the Little Sugarloaf mountain as commercial and housing development land. We believe that this is just the thin end of the wedge, and that it is the Council's intention to complete their 2016 Kilmacanogue to Bray mountain roadway proposal by stealth over time.

**1. An unnecessary roadway.**

The roadway proposed by the Council is entirely unnecessary. It duplicates a proposal published in April 2017 by Transport Infrastructure Ireland to provide a "local service road" immediately alongside the N11 motorway at Kilmacanogue. The TII proposal is simple, sensible, and cost-effective, and it does not adversely impact the slopes of the Little Sugarloaf Mountain.

**2. An unnecessary roadway paid for by unnecessary re-zoning.**

The Council propose to pay for the proposed roadway by re-zoning the mountainside alongside it. The plan goes from bad to worse. This unnecessary roadway is now to be paid for by unnecessary re-zoning of unspoiled mountainside.

**3. A valuable local amenity will be lost.**

The lower slopes of Barchuillia Commons are an invaluable local amenity, and they are walked daily by many of the residents of Kilmacanogue village, as well as by large numbers of walking groups from further afield. The proposed roadway will isolate the village from this important open space, and will make it greatly more difficult to access, and unattractive to walk.

**4. Deer, pheasant, otters, lizard, and pine marten.**

The lower slopes to the east of Kilmacanogue village are a rich and diverse habitat which are home to successful and stable populations of deer, pheasant, otter, lizard, and pine marten. The proposed roadway will devastate this habitat. The deer will move away from the area, while the otter, lizard, and pine marten, being located immediately adjacent to the proposed site area, will not survive.

**5. Views from Kilmacanogue to the Little Sugar Loaf compromised.**

The existing views from Kilmacanogue village out over the Little Sugar Loaf mountain will be greatly compromised by the Council's poorly-thought-out proposal. We have more than our fair share of traffic and roadways in Kilmacanogue, and it seems extraordinary that Wicklow County Council would entertain the construction of additional roadways on these unspoiled uplands.

**6. Desecration of panoramic vista from the Big Sugarloaf Mountain.**

The proposed intrusion onto the slopes of the Little Sugarloaf is of such scale and crudeness, that it will detract greatly from the magnificent panoramic vista which has been enjoyed for hundreds of years by climbers of the Big Sugarloaf Mountain. The vista from the Big Sugarloaf, eastwards towards the Irish Sea, is one of the great views of our country, and must be protected at all costs!

**7. This proposal will be strenuously opposed.**

When the Council first proposed plans to encroach on the slopes of the Little Sugarloaf Mountain in 2016, there was widespread upset throughout the area, and a total of **1250** formal objections were lodged. The proposal now put forward by the Council will cause even greater damage to the Little Sugarloaf mountain, and will be strenuously resisted.

**We ask that this pointless proposal be omitted entirely from both the Wicklow County Council Development Plan 2016-2022, and the Bray Municipal District Local Area Plan 2017-2023.**

Name/Signature Rebecca Reid



Your name/address here.  
CLARE DOWLING  
34 COMEFORDE CROSS  
STRAND RD PORTMORRICE

Wicklow County Council.  
County Hall, Wicklow.

PLANNING DEPT.

Attn: Mr Bryan Doyle. Chief Executive.

Dear Sir,

Re: **Wicklow County Council Development Plan 2016-2022,  
Bray Municipal District Local Area Plan 2017-2023. Written Submission.**

We are most upset to hear of Wicklow County Council's proposal to construct a new roadway commencing at the Kilmacanogue East roundabout, and routing Northwards to the boundary wall of Brennanstown Riding Stables and Equestrian Centre. We are even more upset by the Council's intention to pay for this unnecessary roadway by re-zoning the lower slopes of the Little Sugarloaf mountain as commercial and housing development land. We believe that this is just the thin end of the wedge, and that it is the Council's intention to complete their 2016 Kilmacanogue to Bray mountain roadway proposal by stealth over time.

**1. An unnecessary roadway.**

The roadway proposed by the Council is entirely unnecessary. It duplicates a proposal published in April 2017 by Transport Infrastructure Ireland to provide a "local service road" immediately alongside the N11 motorway at Kilmacanogue. The TII proposal is simple, sensible, and cost-effective, and it does not adversely impact the slopes of the Little Sugarloaf Mountain.

**2. An unnecessary roadway paid for by unnecessary re-zoning.**

The Council propose to pay for the proposed roadway by re-zoning the mountainside alongside it. The plan goes from bad to worse. This unnecessary roadway is now to be paid for by unnecessary re-zoning of unspoiled mountainside.

**3. A valuable local amenity will be lost.**

The lower slopes of Barchuillia Commons are an invaluable local amenity, and they are walked daily by many of the residents of Kilmacanogue village, as well as by large numbers of walking groups from further afield. The proposed roadway will isolate the village from this important open space, and will make it greatly more difficult to access, and unattractive to walk.

**4. Deer, pheasant, otters, lizard, and pine marten.**

The lower slopes to the east of Kilmacanogue village are a rich and diverse habitat which are home to successful and stable populations of deer, pheasant, otter, lizard, and pine marten. The proposed roadway will devastate this habitat. The deer will move away from the area, while the otter, lizard, and pine marten, being located immediately adjacent to the proposed site area, will not survive.

**5. Views from Kilmacanogue to the Little Sugar Loaf compromised.**

The existing views from Kilmacanogue village out over the Little Sugar Loaf mountain will be greatly compromised by the Council's poorly-thought-out proposal. We have more than our fair share of traffic and roadways in Kilmacanogue, and it seems extraordinary that Wicklow County Council would entertain the construction of additional roadways on these unspoiled uplands.

**6. Desecration of panoramic vista from the Big Sugarloaf Mountain.**

The proposed intrusion onto the slopes of the Little Sugarloaf is of such scale and crudeness, that it will detract greatly from the magnificent panoramic vista which has been enjoyed for hundreds of years by climbers of the Big Sugarloaf Mountain. The vista from the Big Sugarloaf, eastwards towards the Irish Sea, is one of the great views of our country, and must be protected at all costs!

**7. This proposal will be strenuously opposed.**

When the Council first proposed plans to encroach on the slopes of the Little Sugarloaf Mountain in 2016, there was widespread upset throughout the area, and a total of 1250 formal objections were lodged. The proposal now put forward by the Council will cause even greater damage to the Little Sugarloaf mountain, and will be strenuously resisted.

**We ask that this pointless proposal be omitted entirely from both the Wicklow County Council Development Plan 2016-2022, and the Bray Municipal District Local Area Plan 2017-2023.**

CLARE DOWLING  
Name/Signature



Wicklow County Council  
08 SEP 2017  
PLANNING DEPT.

Your name/address here.  
Eimear Plowes  
T2Z 4B4

Wicklow County Council.  
County Hall, Wicklow.

Attn: Mr Bryan Doyle. Chief Executive.

Dear Sir,

**Re: Wicklow County Council Development Plan 2016-2022,  
Bray Municipal District Local Area Plan 2017-2023. Written Submission.**

We are most upset to hear of Wicklow County Council's proposal to construct a new roadway commencing at the Kilmacanogue East roundabout, and routing Northwards to the boundary wall of Brennanstown Riding Stables and Equestrian Centre. We are even more upset by the Council's intention to pay for this unnecessary roadway by re-zoning the lower slopes of the Little Sugarloaf mountain as commercial and housing development land. We believe that this is just the thin end of the wedge, and that it is the Council's intention to complete their 2016 Kilmacanogue to Bray mountain roadway proposal by stealth over time.

**1. An unnecessary roadway.**

The roadway proposed by the Council is entirely unnecessary. It duplicates a proposal published in April 2017 by Transport Infrastructure Ireland to provide a "local service road" immediately alongside the N11 motorway at Kilmacanogue. The TII proposal is simple, sensible, and cost-effective, and it does not adversely impact the slopes of the Little Sugarloaf Mountain.

**2. An unnecessary roadway paid for by unnecessary re-zoning.**

The Council propose to pay for the proposed roadway by re-zoning the mountainside alongside it. The plan goes from bad to worse. This unnecessary roadway is now to be paid for by unnecessary re-zoning of unspoiled mountainside.

**3. A valuable local amenity will be lost.**

The lower slopes of Barchuillia Commons are an invaluable local amenity, and they are walked daily by many of the residents of Kilmacanogue village, as well as by large numbers of walking groups from further afield. The proposed roadway will isolate the village from this important open space, and will make it greatly more difficult to access, and unattractive to walk.

**4. Deer, pheasant, otters, lizard, and pine marten.**

The lower slopes to the east of Kilmacanogue village are a rich and diverse habitat which are home to successful and stable populations of deer, pheasant, otter, lizard, and pine marten. The proposed roadway will devastate this habitat. The deer will move away from the area, while the otter, lizard, and pine marten, being located immediately adjacent to the proposed site area, will not survive.

**5. Views from Kilmacanogue to the Little Sugar Loaf compromised.**

The existing views from Kilmacanogue village out over the Little Sugar Loaf mountain will be greatly compromised by the Council's poorly-thought-out proposal. We have more than our fair share of traffic and roadways in Kilmacanogue, and it seems extraordinary that Wicklow County Council would entertain the construction of additional roadways on these unspoiled uplands.

**6. Desecration of panoramic vista from the Big Sugarloaf Mountain.**


The proposed intrusion onto the slopes of the Little Sugarloaf is of such scale and crudeness, that it will detract greatly from the magnificent panoramic vista which has been enjoyed for hundreds of years by climbers of the Big Sugarloaf Mountain. The vista from the Big Sugarloaf, eastwards towards the Irish Sea, is one of the great views of our country, and must be protected at all costs!

**7. This proposal will be strenuously opposed.**

When the Council first proposed plans to encroach on the slopes of the Little Sugarloaf Mountain in 2016, there was widespread upset throughout the area, and a total of 1250 formal objections were lodged. The proposal now put forward by the Council will cause even greater damage to the Little Sugarloaf mountain, and will be strenuously resisted.

**We ask that this pointless proposal be omitted entirely from both the Wicklow County Council Development Plan 2016-2022, and the Bray Municipal District Local Area Plan 2017-2023.**

Name/Signature EIMEAR PLOWES



Wicklow County Council.  
County Hall, Wicklow.

Attn: Mr Bryan Doyle. Chief Executive.

Dear Sir,

**Re: Wicklow County Council Development Plan 2016-2022,  
Bray Municipal District Local Area Plan 2017-2023. Written Submission.**

We are most upset to hear of Wicklow County Council's proposal to construct a new roadway commencing at the Kilmacanogue East roundabout, and routing Northwards to the boundary wall of Brennanstown Riding Stables and Equestrian Centre. We are even more upset by the Council's intention to pay for this unnecessary roadway by re-zoning the lower slopes of the Little Sugarloaf mountain as commercial and housing development land. We believe that this is just the thin end of the wedge, and that it is the Council's intention to complete their 2016 Kilmacanogue to Bray mountain roadway proposal by stealth over time.

**1. An unnecessary roadway.**

The roadway proposed by the Council is entirely unnecessary. It duplicates a proposal published in April 2017 by Transport Infrastructure Ireland to provide a "local service road" immediately alongside the N11 motorway at Kilmacanogue. The TII proposal is simple, sensible, and cost-effective, and it does not adversely impact the slopes of the Little Sugarloaf Mountain.

**2. An unnecessary roadway paid for by unnecessary re-zoning.**

The Council propose to pay for the proposed roadway by re-zoning the mountainside alongside it. The plan goes from bad to worse. This unnecessary roadway is now to be paid for by unnecessary re-zoning of unspoiled mountainside.

**3. A valuable local amenity will be lost.**

The lower slopes of Barchuillia Commons are an invaluable local amenity, and they are walked daily by many of the residents of Kilmacanogue village, as well as by large numbers of walking groups from further afield. The proposed roadway will isolate the village from this important open space, and will make it greatly more difficult to access, and unattractive to walk.

**4. Deer, pheasant, otters, lizard, and pine marten.**

The lower slopes to the east of Kilmacanogue village are a rich and diverse habitat which are home to successful and stable populations of deer, pheasant, otter, lizard, and pine marten. The proposed roadway will devastate this habitat. The deer will move away from the area, while the otter, lizard, and pine marten, being located immediately adjacent to the proposed site area, will not survive.

**5. Views from Kilmacanogue to the Little Sugar Loaf compromised.**

The existing views from Kilmacanogue village out over the Little Sugar Loaf mountain will be greatly compromised by the Council's poorly-thought-out proposal. We have more than our fair share of traffic and roadways in Kilmacanogue, and it seems extraordinary that Wicklow County Council would entertain the construction of additional roadways on these unspoiled uplands.


**6. Desecration of panoramic vista from the Big Sugarloaf Mountain.**

The proposed intrusion onto the slopes of the Little Sugarloaf is of such scale and crudeness, that it will detract greatly from the magnificent panoramic vista which has been enjoyed for hundreds of years by climbers of the Big Sugarloaf Mountain. The vista from the Big Sugarloaf, eastwards towards the Irish Sea, is one of the great views of our country, and must be protected at all costs!

**7. This proposal will be strenuously opposed.**

When the Council first proposed plans to encroach on the slopes of the Little Sugarloaf Mountain in 2016, there was widespread upset throughout the area, and a total of 1250 formal objections were lodged. The proposal now put forward by the Council will cause even greater damage to the Little Sugarloaf mountain, and will be strenuously resisted.

**We ask that this pointless proposal be omitted entirely from both the Wicklow County Council Development Plan 2016-2022, and the Bray Municipal District Local Area Plan 2017-2023.**

Name/Signature 

Wicklow County Council  
08 SEP 2017  
PLANNING DEPT.

Your name/address here. Alex Richards  
087 7154522  
15onnerfield Close  
Dalky  
Co. Dublin

Wicklow County Council.  
County Hall, Wicklow.

Attn: Mr Bryan Doyle. Chief Executive.

Dear Sir,

**Re: Wicklow County Council Development Plan 2016-2022,  
Bray Municipal District Local Area Plan 2017-2023. Written Submission.**

We are most upset to hear of Wicklow County Council's proposal to construct a new roadway commencing at the Kilmacanogue East roundabout, and routing Northwards to the boundary wall of Brennanstown Riding Stables and Equestrian Centre. We are even more upset by the Council's intention to pay for this unnecessary roadway by re-zoning the lower slopes of the Little Sugarloaf mountain as commercial and housing development land. We believe that this is just the thin end of the wedge, and that it is the Council's intention to complete their 2016 Kilmacanogue to Bray mountain roadway proposal by stealth over time.

**1. An unnecessary roadway.**

The roadway proposed by the Council is entirely unnecessary. It duplicates a proposal published in April 2017 by Transport Infrastructure Ireland to provide a "local service road" immediately alongside the N11 motorway at Kilmacanogue. The TII proposal is simple, sensible, and cost-effective, and it does not adversely impact the slopes of the Little Sugarloaf Mountain.

**2. An unnecessary roadway paid for by unnecessary re-zoning.**

The Council propose to pay for the proposed roadway by re-zoning the mountainside alongside it. The plan goes from bad to worse. This unnecessary roadway is now to be paid for by unnecessary re-zoning of unspoiled mountainside.

**3. A valuable local amenity will be lost.**

The lower slopes of Barchuillia Commons are an invaluable local amenity, and they are walked daily by many of the residents of Kilmacanogue village, as well as by large numbers of walking groups from further afield. The proposed roadway will isolate the village from this important open space, and will make it greatly more difficult to access, and unattractive to walk.

**4. Deer, pheasant, otters, lizard, and pine marten.**

The lower slopes to the east of Kilmacanogue village are a rich and diverse habitat which are home to successful and stable populations of deer, pheasant, otter, lizard, and pine marten. The proposed roadway will devastate this habitat. The deer will move away from the area, while the otter, lizard, and pine marten, being located immediately adjacent to the proposed site area, will not survive.

**5. Views from Kilmacanogue to the Little Sugar Loaf compromised.**

The existing views from Kilmacanogue village out over the Little Sugar Loaf mountain will be greatly compromised by the Council's poorly-thought-out proposal. We have more than our fair share of traffic and roadways in Kilmacanogue, and it seems extraordinary that Wicklow County Council would entertain the construction of additional roadways on these unspoiled uplands.

**6. Desecration of panoramic vista from the Big Sugarloaf Mountain.**


The proposed intrusion onto the slopes of the Little Sugarloaf is of such scale and crudeness, that it will detract greatly from the magnificent panoramic vista which has been enjoyed for hundreds of years by climbers of the Big Sugarloaf Mountain. The vista from the Big Sugarloaf, eastwards towards the Irish Sea, is one of the great views of our country, and must be protected at all costs!

**7. This proposal will be strenuously opposed.**

When the Council first proposed plans to encroach on the slopes of the Little Sugarloaf Mountain in 2016, there was widespread upset throughout the area, and a total of 1250 formal objections were lodged. The proposal now put forward by the Council will cause even greater damage to the Little Sugarloaf mountain, and will be strenuously resisted.

**We ask that this pointless proposal be omitted entirely from both the Wicklow County Council Development Plan 2016-2022, and the Bray Municipal District Local Area Plan 2017-2023.**

Name/Signature  

Your name/address here.  
Clodagh Connelley  
20 Tinseltree South  
Don Lagrave  
Co. Dublin

Wicklow County Council,  
County Hall, Wicklow.

Attn: Mr Bryan Doyle, Chief Executive.

Dear Sir,

Re: **Wicklow County Council Development Plan 2016-2022,  
Bray Municipal District Local Area Plan 2017-2023. Written Submission.**

We are most upset to hear of Wicklow County Council's proposal to construct a new roadway commencing at the Kilmacanogue East roundabout, and routing Northwards to the boundary wall of Brennanstown Riding Stables and Equestrian Centre. We are even more upset by the Council's intention to pay for this unnecessary roadway by re-zoning the lower slopes of the Little Sugarloaf mountain as commercial and housing development land. We believe that this is just the thin end of the wedge, and that it is the Council's intention to complete their 2016 Kilmacanogue to Bray mountain roadway proposal by stealth over time.

**1. An unnecessary roadway.**

The roadway proposed by the Council is entirely unnecessary. It duplicates a proposal published in April 2017 by Transport Infrastructure Ireland to provide a "local service road" immediately alongside the N11 motorway at Kilmacanogue. The TII proposal is simple, sensible, and cost-effective, and it does not adversely impact the slopes of the Little Sugarloaf Mountain.

**2. An unnecessary roadway paid for by unnecessary re-zoning.**

The Council propose to pay for the proposed roadway by re-zoning the mountainside alongside it. The plan goes from bad to worse. This unnecessary roadway is now to be paid for by unnecessary re-zoning of unspoiled mountainside.

**3. A valuable local amenity will be lost.**

The lower slopes of Barchuillia Commons are an invaluable local amenity, and they are walked daily by many of the residents of Kilmacanogue village, as well as by large numbers of walking groups from further afield. The proposed roadway will isolate the village from this important open space, and will make it greatly more difficult to access, and unattractive to walk.

**4. Deer, pheasant, otters, lizard, and pine marten.**

The lower slopes to the east of Kilmacanogue village are a rich and diverse habitat which are home to successful and stable populations of deer, pheasant, otter, lizard, and pine marten. The proposed roadway will devastate this habitat. The deer will move away from the area, while the otter, lizard, and pine marten, being located immediately adjacent to the proposed site area, will not survive.

**5. Views from Kilmacanogue to the Little Sugar Loaf compromised.**

The existing views from Kilmacanogue village out over the Little Sugar Loaf mountain will be greatly compromised by the Council's poorly-thought-out proposal. We have more than our fair share of traffic and roadways in Kilmacanogue, and it seems extraordinary that Wicklow County Council would entertain the construction of additional roadways on these unspoiled uplands.

**6. Desecration of panoramic vista from the Big Sugarloaf Mountain.**

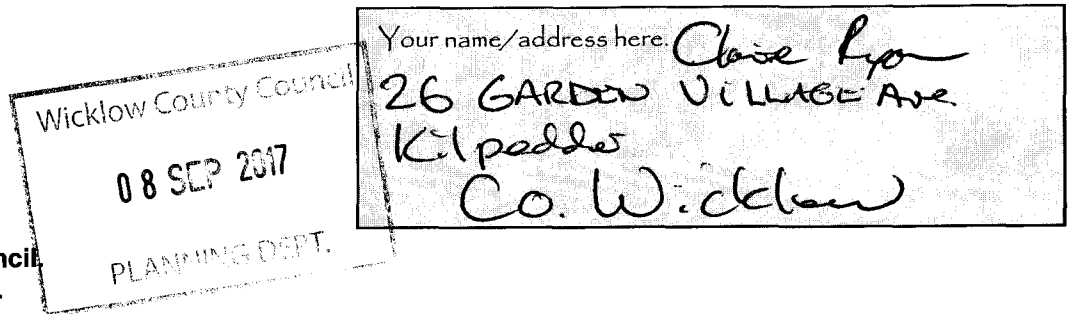
The proposed intrusion onto the slopes of the Little Sugarloaf is of such scale and crudeness, that it will detract greatly from the magnificent panoramic vista which has been enjoyed for hundreds of years by climbers of the Big Sugarloaf Mountain. The vista from the Big Sugarloaf, eastwards towards the Irish Sea, is one of the great views of our country, and must be protected at all costs!

**7. This proposal will be strenuously opposed.**

When the Council first proposed plans to encroach on the slopes of the Little Sugarloaf Mountain in 2016, there was widespread upset throughout the area, and a total of 1250 formal objections were lodged. The proposal now put forward by the Council will cause even greater damage to the Little Sugarloaf mountain, and will be strenuously resisted.

**We ask that this pointless proposal be omitted entirely from both the Wicklow County Council Development Plan 2016-2022, and the Bray Municipal District Local Area Plan 2017-2023.**

Name/Signature



Wicklow County Council  
County Hall, Wicklow.

Attn: Mr Bryan Doyle. Chief Executive.

Dear Sir,

Re: **Wicklow County Council Development Plan 2016-2022,  
Bray Municipal District Local Area Plan 2017-2023. Written Submission.**

We are most upset to hear of Wicklow County Council's proposal to construct a new roadway commencing at the Kilmacanogue East roundabout, and routing Northwards to the boundary wall of Brennanstown Riding Stables and Equestrian Centre. We are even more upset by the Council's intention to pay for this unnecessary roadway by re-zoning the lower slopes of the Little Sugarloaf mountain as commercial and housing development land. We believe that this is just the thin end of the wedge, and that it is the Council's intention to complete their 2016 Kilmacanogue to Bray mountain roadway proposal by stealth over time.

**1. An unnecessary roadway.**

The roadway proposed by the Council is entirely unnecessary. It duplicates a proposal published in April 2017 by Transport Infrastructure Ireland to provide a "local service road" immediately alongside the N11 motorway at Kilmacanogue. The TII proposal is simple, sensible, and cost-effective, and it does not adversely impact the slopes of the Little Sugarloaf Mountain.

**2. An unnecessary roadway paid for by unnecessary re-zoning.**

The Council propose to pay for the proposed roadway by re-zoning the mountainside alongside it. The plan goes from bad to worse. This unnecessary roadway is now to be paid for by unnecessary re-zoning of unspoiled mountainside.

**3. A valuable local amenity will be lost.**

The lower slopes of Barchuillia Commons are an invaluable local amenity, and they are walked daily by many of the residents of Kilmacanogue village, as well as by large numbers of walking groups from further afield. The proposed roadway will isolate the village from this important open space, and will make it greatly more difficult to access, and unattractive to walk.

**4. Deer, pheasant, otters, lizard, and pine marten.**

The lower slopes to the east of Kilmacanogue village are a rich and diverse habitat which are home to successful and stable populations of deer, pheasant, otter, lizard, and pine marten. The proposed roadway will devastate this habitat. The deer will move away from the area, while the otter, lizard, and pine marten, being located immediately adjacent to the proposed site area, will not survive.

**5. Views from Kilmacanogue to the Little Sugar Loaf compromised.**

The existing views from Kilmacanogue village out over the Little Sugar Loaf mountain will be greatly compromised by the Council's poorly-thought-out proposal. We have more than our fair share of traffic and roadways in Kilmacanogue, and it seems extraordinary that Wicklow County Council would entertain the construction of additional roadways on these unspoiled uplands.


**6. Desecration of panoramic vista from the Big Sugarloaf Mountain.**

The proposed intrusion onto the slopes of the Little Sugarloaf is of such scale and crudeness, that it will detract greatly from the magnificent panoramic vista which has been enjoyed for hundreds of years by climbers of the Big Sugarloaf Mountain. The vista from the Big Sugarloaf, eastwards towards the Irish Sea, is one of the great views of our country, and must be protected at all costs!

**7. This proposal will be strenuously opposed.**

When the Council first proposed plans to encroach on the slopes of the Little Sugarloaf Mountain in 2016, there was widespread upset throughout the area, and a total of 1250 formal objections were lodged. The proposal now put forward by the Council will cause even greater damage to the Little Sugarloaf mountain, and will be strenuously resisted.

**We ask that this pointless proposal be omitted entirely from both the Wicklow County Council Development Plan 2016-2022, and the Bray Municipal District Local Area Plan 2017-2023.**

Name/Signature 

Wicklow County Council  
08 SEP 2017  
PLANNING DEPT.

Your name/address here.  
Bride O'neill  
Box Hill  
Killoney Hill Road  
Killoney  
Co. Dublin

Wicklow County Council.  
County Hall, Wicklow.

Attn: Mr Bryan Doyle, Chief Executive.

Dear Sir,

Re: **Wicklow County Council Development Plan 2016-2022,  
Bray Municipal District Local Area Plan 2017-2023. Written Submission.**

We are most upset to hear of Wicklow County Council's proposal to construct a new roadway commencing at the Kilmacanogue East roundabout, and routing Northwards to the boundary wall of Brennanstown Riding Stables and Equestrian Centre. We are even more upset by the Council's intention to pay for this unnecessary roadway by re-zoning the lower slopes of the Little Sugarloaf mountain as commercial and housing development land. We believe that this is just the thin end of the wedge, and that it is the Council's intention to complete their 2016 Kilmacanogue to Bray mountain roadway proposal by stealth over time.

**1. An unnecessary roadway.**

The roadway proposed by the Council is entirely unnecessary. It duplicates a proposal published in April 2017 by Transport Infrastructure Ireland to provide a "local service road" immediately alongside the N11 motorway at Kilmacanogue. The TII proposal is simple, sensible, and cost-effective, and it does not adversely impact the slopes of the Little Sugarloaf Mountain.

**2. An unnecessary roadway paid for by unnecessary re-zoning.**

The Council propose to pay for the proposed roadway by re-zoning the mountainside alongside it. The plan goes from bad to worse. This unnecessary roadway is now to be paid for by unnecessary re-zoning of unspoiled mountainside.

**3. A valuable local amenity will be lost.**

The lower slopes of Barchuillia Commons are an invaluable local amenity, and they are walked daily by many of the residents of Kilmacanogue village, as well as by large numbers of walking groups from further afield. The proposed roadway will isolate the village from this important open space, and will make it greatly more difficult to access, and unattractive to walk.

**4. Deer, pheasant, otters, lizard, and pine marten.**

The lower slopes to the east of Kilmacanogue village are a rich and diverse habitat which are home to successful and stable populations of deer, pheasant, otter, lizard, and pine marten. The proposed roadway will devastate this habitat. The deer will move away from the area, while the otter, lizard, and pine marten, being located immediately adjacent to the proposed site area, will not survive.

**5. Views from Kilmacanogue to the Little Sugar Loaf compromised.**

The existing views from Kilmacanogue village out over the Little Sugar Loaf mountain will be greatly compromised by the Council's poorly-thought-out proposal. We have more than our fair share of traffic and roadways in Kilmacanogue, and it seems extraordinary that Wicklow County Council would entertain the construction of additional roadways on these unspoiled uplands.


**6. Desecration of panoramic vista from the Big Sugarloaf Mountain.**

The proposed intrusion onto the slopes of the Little Sugarloaf is of such scale and crudeness, that it will detract greatly from the magnificent panoramic vista which has been enjoyed for hundreds of years by climbers of the Big Sugarloaf Mountain. The vista from the Big Sugarloaf, eastwards towards the Irish Sea, is one of the great views of our country, and must be protected at all costs!

**7. This proposal will be strenuously opposed.**

When the Council first proposed plans to encroach on the slopes of the Little Sugarloaf Mountain in 2016, there was widespread upset throughout the area, and a total of 1250 formal objections were lodged. The proposal now put forward by the Council will cause even greater damage to the Little Sugarloaf mountain, and will be strenuously resisted.

**We ask that this pointless proposal be omitted entirely from both the Wicklow County Council Development Plan 2016-2022, and the Bray Municipal District Local Area Plan 2017-2023.**

Name/Signature 

Wicklow County Council  
08 SEP 2017  
PLANNING DEPT.

Your name/address here.  
Gary Redmond  
90 Corke Adee  
Bray  
Co. Wicklow

Wicklow County Council.  
County Hall, Wicklow.

Attn: Mr Bryan Doyle, Chief Executive.

Dear Sir,

Re: **Wicklow County Council Development Plan 2016-2022,  
Bray Municipal District Local Area Plan 2017-2023. Written Submission.**

We are most upset to hear of Wicklow County Council's proposal to construct a new roadway commencing at the Kilmacanogue East roundabout, and routing Northwards to the boundary wall of Brennanstown Riding Stables and Equestrian Centre. We are even more upset by the Council's intention to pay for this unnecessary roadway by re-zoning the lower slopes of the Little Sugarloaf mountain as commercial and housing development land. We believe that this is just the thin end of the wedge, and that it is the Council's intention to complete their 2016 Kilmacanogue to Bray mountain roadway proposal by stealth over time.

**1. An unnecessary roadway.**

The roadway proposed by the Council is entirely unnecessary. It duplicates a proposal published in April 2017 by Transport Infrastructure Ireland to provide a "local service road" immediately alongside the N11 motorway at Kilmacanogue. The TII proposal is simple, sensible, and cost-effective, and it does not adversely impact the slopes of the Little Sugarloaf Mountain.

**2. An unnecessary roadway paid for by unnecessary re-zoning.**

The Council propose to pay for the proposed roadway by re-zoning the mountainside alongside it. The plan goes from bad to worse. This unnecessary roadway is now to be paid for by unnecessary re-zoning of unspoiled mountainside.

**3. A valuable local amenity will be lost.**

The lower slopes of Barchuillia Commons are an invaluable local amenity, and they are walked daily by many of the residents of Kilmacanogue village, as well as by large numbers of walking groups from further afield. The proposed roadway will isolate the village from this important open space, and will make it greatly more difficult to access, and unattractive to walk.

**4. Deer, pheasant, otters, lizard, and pine marten.**

The lower slopes to the east of Kilmacanogue village are a rich and diverse habitat which are home to successful and stable populations of deer, pheasant, otter, lizard, and pine marten. The proposed roadway will devastate this habitat. The deer will move away from the area, while the otter, lizard, and pine marten, being located immediately adjacent to the proposed site area, will not survive.

**5. Views from Kilmacanogue to the Little Sugar Loaf compromised.**

The existing views from Kilmacanogue village out over the Little Sugar Loaf mountain will be greatly compromised by the Council's poorly-thought-out proposal. We have more than our fair share of traffic and roadways in Kilmacanogue, and it seems extraordinary that Wicklow County Council would entertain the construction of additional roadways on these unspoiled uplands.

**6. Desecration of panoramic vista from the Big Sugarloaf Mountain.**


The proposed intrusion onto the slopes of the Little Sugarloaf is of such scale and crudeness, that it will detract greatly from the magnificent panoramic vista which has been enjoyed for hundreds of years by climbers of the Big Sugarloaf Mountain. The vista from the Big Sugarloaf, eastwards towards the Irish Sea, is one of the great views of our country, and must be protected at all costs!

**7. This proposal will be strenuously opposed.**

When the Council first proposed plans to encroach on the slopes of the Little Sugarloaf Mountain in 2016, there was widespread upset throughout the area, and a total of 1250 formal objections were lodged. The proposal now put forward by the Council will cause even greater damage to the Little Sugarloaf mountain, and will be strenuously resisted.

**We ask that this pointless proposal be omitted entirely from both the Wicklow County Council Development Plan 2016-2022, and the Bray Municipal District Local Area Plan 2017-2023.**

Name/Signature *Gary Redmond*



Your name/address here.  
Lea Williams  
84 Caresford Avenue  
Blackrock  
Co. Dublin

Wicklow County Council.  
County Hall, Wicklow.

Attn: Mr. Bryan Doyle, Chief Executive.

Dear Sir,

Re: **Wicklow County Council Development Plan 2016-2022,  
Bray Municipal District Local Area Plan 2017-2023. Written Submission.**

We are most upset to hear of Wicklow County Council's proposal to construct a new roadway commencing at the Kilmacanogue East roundabout, and routing Northwards to the boundary wall of Brennanstown Riding Stables and Equestrian Centre. We are even more upset by the Council's intention to pay for this unnecessary roadway by re-zoning the lower slopes of the Little Sugarloaf mountain as commercial and housing development land. We believe that this is just the thin end of the wedge, and that it is the Council's intention to complete their 2016 Kilmacanogue to Bray mountain roadway proposal by stealth over time.

**1. An unnecessary roadway.**

The roadway proposed by the Council is entirely unnecessary. It duplicates a proposal published in April 2017 by Transport Infrastructure Ireland to provide a "local service road" immediately alongside the N11 motorway at Kilmacanogue. The TII proposal is simple, sensible, and cost-effective, and it does not adversely impact the slopes of the Little Sugarloaf Mountain.

**2. An unnecessary roadway paid for by unnecessary re-zoning.**

The Council propose to pay for the proposed roadway by re-zoning the mountainside alongside it. The plan goes from bad to worse. This unnecessary roadway is now to be paid for by unnecessary re-zoning of unspoiled mountainside.

**3. A valuable local amenity will be lost.**

The lower slopes of Barchuillia Commons are an invaluable local amenity, and they are walked daily by many of the residents of Kilmacanogue village, as well as by large numbers of walking groups from further afield. The proposed roadway will isolate the village from this important open space, and will make it greatly more difficult to access, and unattractive to walk.

**4. Deer, pheasant, otters, lizard, and pine marten.**

The lower slopes to the east of Kilmacanogue village are a rich and diverse habitat which are home to successful and stable populations of deer, pheasant, otter, lizard, and pine marten. The proposed roadway will devastate this habitat. The deer will move away from the area, while the otter, lizard, and pine marten, being located immediately adjacent to the proposed site area, will not survive.

**5. Views from Kilmacanogue to the Little Sugar Loaf compromised.**

The existing views from Kilmacanogue village out over the Little Sugar Loaf mountain will be greatly compromised by the Council's poorly-thought-out proposal. We have more than our fair share of traffic and roadways in Kilmacanogue, and it seems extraordinary that Wicklow County Council would entertain the construction of additional roadways on these unspoiled uplands.

**6. Desecration of panoramic vista from the Big Sugarloaf Mountain.**

The proposed intrusion onto the slopes of the Little Sugarloaf is of such scale and crudeness, that it will detract greatly from the magnificent panoramic vista which has been enjoyed for hundreds of years by climbers of the Big Sugarloaf Mountain. The vista from the Big Sugarloaf, eastwards towards the Irish Sea, is one of the great views of our country, and must be protected at all costs!

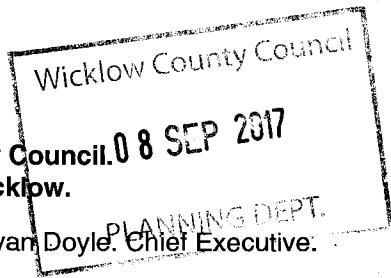
**7. This proposal will be strenuously opposed.**

When the Council first proposed plans to encroach on the slopes of the Little Sugarloaf Mountain in 2016, there was widespread upset throughout the area, and a total of 1250 formal objections were lodged. The proposal now put forward by the Council will cause even greater damage to the Little Sugarloaf mountain, and will be strenuously resisted.

**We ask that this pointless proposal be omitted entirely from both the Wicklow County Council Development Plan 2016-2022, and the Bray Municipal District Local Area Plan 2017-2023.**

Name/Signature *Lea Williams*





Your name/address here.  
Catherine Erskine,  
Cashinstown  
Ballinabook

Co. Wexford.

Wicklow County Council,  
County Hall, Wicklow.

Attn: Mr Bryan Doyle, Chief Executive.

Dear Sir,

**Re: Wicklow County Council Development Plan 2016-2022,  
Bray Municipal District Local Area Plan 2017-2023. Written Submission.**

We are most upset to hear of Wicklow County Council's proposal to construct a new roadway commencing at the Kilmacanogue East roundabout, and routing Northwards to the boundary wall of Brennanstown Riding Stables and Equestrian Centre. We are even more upset by the Council's intention to pay for this unnecessary roadway by re-zoning the lower slopes of the Little Sugarloaf mountain as commercial and housing development land. We believe that this is just the thin end of the wedge, and that it is the Council's intention to complete their 2016 Kilmacanogue to Bray mountain roadway proposal by stealth over time.

**1. An unnecessary roadway.**

The roadway proposed by the Council is entirely unnecessary. It duplicates a proposal published in April 2017 by Transport Infrastructure Ireland to provide a "local service road" immediately alongside the N11 motorway at Kilmacanogue. The TII proposal is simple, sensible, and cost-effective, and it does not adversely impact the slopes of the Little Sugarloaf Mountain.

**2. An unnecessary roadway paid for by unnecessary re-zoning.**

The Council propose to pay for the proposed roadway by re-zoning the mountainside alongside it. The plan goes from bad to worse. This unnecessary roadway is now to be paid for by unnecessary re-zoning of unspoiled mountainside.

**3. A valuable local amenity will be lost.**

The lower slopes of Barchuillia Commons are an invaluable local amenity, and they are walked daily by many of the residents of Kilmacanogue village, as well as by large numbers of walking groups from further afield. The proposed roadway will isolate the village from this important open space, and will make it greatly more difficult to access, and unattractive to walk.

**4. Deer, pheasant, otters, lizard, and pine marten.**

The lower slopes to the east of Kilmacanogue village are a rich and diverse habitat which are home to successful and stable populations of deer, pheasant, otter, lizard, and pine marten. The proposed roadway will devastate this habitat. The deer will move away from the area, while the otter, lizard, and pine marten, being located immediately adjacent to the proposed site area, will not survive.

**5. Views from Kilmacanogue to the Little Sugar Loaf compromised.**

The existing views from Kilmacanogue village out over the Little Sugar Loaf mountain will be greatly compromised by the Council's poorly-thought-out proposal. We have more than our fair share of traffic and roadways in Kilmacanogue, and it seems extraordinary that Wicklow County Council would entertain the construction of additional roadways on these unspoiled uplands.

**6. Desecration of panoramic vista from the Big Sugarloaf Mountain.**

The proposed intrusion onto the slopes of the Little Sugarloaf is of such scale and crudeness, that it will detract greatly from the magnificent panoramic vista which has been enjoyed for hundreds of years by climbers of the Big Sugarloaf Mountain. The vista from the Big Sugarloaf, eastwards towards the Irish Sea, is one of the great views of our country, and must be protected at all costs!

**7. This proposal will be strenuously opposed.**

When the Council first proposed plans to encroach on the slopes of the Little Sugarloaf Mountain in 2016, there was widespread upset throughout the area, and a total of 1250 formal objections were lodged. The proposal now put forward by the Council will cause even greater damage to the Little Sugarloaf mountain, and will be strenuously resisted.

**We ask that this pointless proposal be omitted entirely from both the Wicklow County Council Development Plan 2016-2022, and the Bray Municipal District Local Area Plan 2017-2023.**

Name/Signature *Catherine Erskine*



Your name/address here.

CAROLINE FARRAR  
MOORPARK HOUSE  
KILMACANOGUE

Wicklow County Council,  
County Hall, Wicklow.

Attn: Mr Bryan Doyle, Chief Executive.

Dear Sir,

Re: **Wicklow County Council Development Plan 2016-2022,  
Bray Municipal District Local Area Plan 2017-2023. Written Submission.**

We are most upset to hear of Wicklow County Council's proposal to construct a new roadway commencing at the Kilmacanogue East roundabout, and routing Northwards to the boundary wall of Brennanstown Riding Stables and Equestrian Centre. We are even more upset by the Council's intention to pay for this unnecessary roadway by re-zoning the lower slopes of the Little Sugarloaf mountain as commercial and housing development land. We believe that this is just the thin end of the wedge, and that it is the Council's intention to complete their 2016 Kilmacanogue to Bray mountain roadway proposal by stealth over time.

**1. An unnecessary roadway.**

The roadway proposed by the Council is entirely unnecessary. It duplicates a proposal published in April 2017 by Transport Infrastructure Ireland to provide a "local service road" immediately alongside the N11 motorway at Kilmacanogue. The TII proposal is simple, sensible, and cost-effective, and it does not adversely impact the slopes of the Little Sugarloaf Mountain.

**2. An unnecessary roadway paid for by unnecessary re-zoning.**

The Council propose to pay for the proposed roadway by re-zoning the mountainside alongside it. The plan goes from bad to worse. This unnecessary roadway is now to be paid for by unnecessary re-zoning of unspoiled mountainside.

**3. A valuable local amenity will be lost.**

The lower slopes of Barchuillia Commons are an invaluable local amenity, and they are walked daily by many of the residents of Kilmacanogue village, as well as by large numbers of walking groups from further afield. The proposed roadway will isolate the village from this important open space, and will make it greatly more difficult to access, and unattractive to walk.

**4. Deer, pheasant, otters, lizard, and pine marten.**

The lower slopes to the east of Kilmacanogue village are a rich and diverse habitat which are home to successful and stable populations of deer, pheasant, otter, lizard, and pine marten. The proposed roadway will devastate this habitat. The deer will move away from the area, while the otter, lizard, and pine marten, being located immediately adjacent to the proposed site area, will not survive.

**5. Views from Kilmacanogue to the Little Sugar Loaf compromised.**

The existing views from Kilmacanogue village out over the Little Sugar Loaf mountain will be greatly compromised by the Council's poorly-thought-out proposal. We have more than our fair share of traffic and roadways in Kilmacanogue, and it seems extraordinary that Wicklow County Council would entertain the construction of additional roadways on these unspoiled uplands.

**6. Desecration of panoramic vista from the Big Sugarloaf Mountain.**

The proposed intrusion onto the slopes of the Little Sugarloaf is of such scale and crudeness, that it will detract greatly from the magnificent panoramic vista which has been enjoyed for hundreds of years by climbers of the Big Sugarloaf Mountain. The vista from the Big Sugarloaf, eastwards towards the Irish Sea, is one of the great views of our country, and must be protected at all costs!

**7. This proposal will be strenuously opposed.**

When the Council first proposed plans to encroach on the slopes of the Little Sugarloaf Mountain in 2016, there was widespread upset throughout the area, and a total of 1250 formal objections were lodged. The proposal now put forward by the Council will cause even greater damage to the Little Sugarloaf mountain, and will be strenuously resisted.

**We ask that this pointless proposal be omitted entirely from both the Wicklow County Council Development Plan 2016-2022, and the Bray Municipal District Local Area Plan 2017-2023.**

Name/Signature CAROLINE FARRAR



Your name/address here.

DAVID EMERSON  
211 CHARES LAND WOOD  
GREYSTONES

Wicklow County Council  
County Hall, Wicklow.

Attn: Mr Bryan Doyle, Chief Executive.

Dear Sir,

Re: **Wicklow County Council Development Plan 2016-2022,  
Bray Municipal District Local Area Plan 2017-2023. Written Submission.**

We are most upset to hear of Wicklow County Council's proposal to construct a new roadway commencing at the Kilmacanogue East roundabout, and routing Northwards to the boundary wall of Brennanstown Riding Stables and Equestrian Centre. We are even more upset by the Council's intention to pay for this unnecessary roadway by re-zoning the lower slopes of the Little Sugarloaf mountain as commercial and housing development land. We believe that this is just the thin end of the wedge, and that it is the Council's intention to complete their 2016 Kilmacanogue to Bray mountain roadway proposal by stealth over time.

**1. An unnecessary roadway.**

The roadway proposed by the Council is entirely unnecessary. It duplicates a proposal published in April 2017 by Transport Infrastructure Ireland to provide a "local service road" immediately alongside the N11 motorway at Kilmacanogue. The TII proposal is simple, sensible, and cost-effective, and it does not adversely impact the slopes of the Little Sugarloaf Mountain.

**2. An unnecessary roadway paid for by unnecessary re-zoning.**

The Council propose to pay for the proposed roadway by re-zoning the mountainside alongside it. The plan goes from bad to worse. This unnecessary roadway is now to be paid for by unnecessary re-zoning of unspoiled mountainside.

**3. A valuable local amenity will be lost.**

The lower slopes of Barchuillia Commons are an invaluable local amenity, and they are walked daily by many of the residents of Kilmacanogue village, as well as by large numbers of walking groups from further afield. The proposed roadway will isolate the village from this important open space, and will make it greatly more difficult to access, and unattractive to walk.

**4. Deer, pheasant, otters, lizard, and pine marten.**

The lower slopes to the east of Kilmacanogue village are a rich and diverse habitat which are home to successful and stable populations of deer, pheasant, otter, lizard, and pine marten. The proposed roadway will devastate this habitat. The deer will move away from the area, while the otter, lizard, and pine marten, being located immediately adjacent to the proposed site area, will not survive.

**5. Views from Kilmacanogue to the Little Sugar Loaf compromised.**

The existing views from Kilmacanogue village out over the Little Sugar Loaf mountain will be greatly compromised by the Council's poorly-thought-out proposal. We have more than our fair share of traffic and roadways in Kilmacanogue, and it seems extraordinary that Wicklow County Council would entertain the construction of additional roadways on these unspoiled uplands.

**6. Desecration of panoramic vista from the Big Sugarloaf Mountain.**

The proposed intrusion onto the slopes of the Little Sugarloaf is of such scale and crudeness, that it will detract greatly from the magnificent panoramic vista which has been enjoyed for hundreds of years by climbers of the Big Sugarloaf Mountain. The vista from the Big Sugarloaf, eastwards towards the Irish Sea, is one of the great views of our country, and must be protected at all costs!

**7. This proposal will be strenuously opposed.**

When the Council first proposed plans to encroach on the slopes of the Little Sugarloaf Mountain in 2016, there was widespread upset throughout the area, and a total of 1250 formal objections were lodged. The proposal now put forward by the Council will cause even greater damage to the Little Sugarloaf mountain, and will be strenuously resisted.

**We ask that this pointless proposal be omitted entirely from both the Wicklow County Council Development Plan 2016-2022, and the Bray Municipal District Local Area Plan 2017-2023.**

Name/Signature DAVID EMERSON

Wicklow County Council  
08 SEP 2017  
PLANNING DEPT.

Your name/address here.  
KIERAN WARD  
5 FERNBROOK  
OLD CONNAUGHT AVE.  
BRAY

Wicklow County Council  
County Hall, Wicklow.

Attn: Mr Bryan Doyle. Chief Executive.

Dear Sir,

Re: **Wicklow County Council Development Plan 2016-2022,  
Bray Municipal District Local Area Plan 2017-2023. Written Submission.**

We are most upset to hear of Wicklow County Council's proposal to construct a new roadway commencing at the Kilmacanogue East roundabout, and routing Northwards to the boundary wall of Brennanstown Riding Stables and Equestrian Centre. We are even more upset by the Council's intention to pay for this unnecessary roadway by re-zoning the lower slopes of the Little Sugarloaf mountain as commercial and housing development land. We believe that this is just the thin end of the wedge, and that it is the Council's intention to complete their 2016 Kilmacanogue to Bray mountain roadway proposal by stealth over time.

**1. An unnecessary roadway.**

The roadway proposed by the Council is entirely unnecessary. It duplicates a proposal published in April 2017 by Transport Infrastructure Ireland to provide a "local service road" immediately alongside the N11 motorway at Kilmacanogue. The TII proposal is simple, sensible, and cost-effective, and it does not adversely impact the slopes of the Little Sugarloaf Mountain.

**2. An unnecessary roadway paid for by unnecessary re-zoning.**

The Council propose to pay for the proposed roadway by re-zoning the mountainside alongside it. The plan goes from bad to worse. This unnecessary roadway is now to be paid for by unnecessary re-zoning of unspoiled mountainside.

**3. A valuable local amenity will be lost.**

The lower slopes of Barchuillia Commons are an invaluable local amenity, and they are walked daily by many of the residents of Kilmacanogue village, as well as by large numbers of walking groups from further afield. The proposed roadway will isolate the village from this important open space, and will make it greatly more difficult to access, and unattractive to walk.

**4. Deer, pheasant, otters, lizard, and pine marten.**

The lower slopes to the east of Kilmacanogue village are a rich and diverse habitat which are home to successful and stable populations of deer, pheasant, otter, lizard, and pine marten. The proposed roadway will devastate this habitat. The deer will move away from the area, while the otter, lizard, and pine marten, being located immediately adjacent to the proposed site area, will not survive.

**5. Views from Kilmacanogue to the Little Sugar Loaf compromised.**

The existing views from Kilmacanogue village out over the Little Sugar Loaf mountain will be greatly compromised by the Council's poorly-thought-out proposal. We have more than our fair share of traffic and roadways in Kilmacanogue, and it seems extraordinary that Wicklow County Council would entertain the construction of additional roadways on these unspoiled uplands.

**6. Desecration of panoramic vista from the Big Sugarloaf Mountain.**

The proposed intrusion onto the slopes of the Little Sugarloaf is of such scale and crudeness, that it will detract greatly from the magnificent panoramic vista which has been enjoyed for hundreds of years by climbers of the Big Sugarloaf Mountain. The vista from the Big Sugarloaf, eastwards towards the Irish Sea, is one of the great views of our country, and must be protected at all costs!

**7. This proposal will be strenuously opposed.**

When the Council first proposed plans to encroach on the slopes of the Little Sugarloaf Mountain in 2016, there was widespread upset throughout the area, and a total of 1250 formal objections were lodged. The proposal now put forward by the Council will cause even greater damage to the Little Sugarloaf mountain, and will be strenuously resisted.

**We ask that this pointless proposal be omitted entirely from both the Wicklow County Council Development Plan 2016-2022, and the Bray Municipal District Local Area Plan 2017-2023.**

Name/Signature **KIERAN WARD**



Your name/address here.  
KILLIAN CALLAGHAN  
B YALE ARDILEA  
CLONSKEAGH  
CO. DUBLIN

Wicklow County Council.  
County Hall, Wicklow.

Attn: Mr Bryan Doyle. Chief Executive.

Dear Sir,

Re: **Wicklow County Council Development Plan 2016-2022,  
Bray Municipal District Local Area Plan 2017-2023. Written Submission.**

We are most upset to hear of Wicklow County Council's proposal to construct a new roadway commencing at the Kilmacanogue East roundabout, and routing Northwards to the boundary wall of Brennanstown Riding Stables and Equestrian Centre. We are even more upset by the Council's intention to pay for this unnecessary roadway by re-zoning the lower slopes of the Little Sugarloaf mountain as commercial and housing development land. We believe that this is just the thin end of the wedge, and that it is the Council's intention to complete their 2016 Kilmacanogue to Bray mountain roadway proposal by stealth over time.

**1. An unnecessary roadway.**

The roadway proposed by the Council is entirely unnecessary. It duplicates a proposal published in April 2017 by Transport Infrastructure Ireland to provide a "local service road" immediately alongside the N11 motorway at Kilmacanogue. The TII proposal is simple, sensible, and cost-effective, and it does not adversely impact the slopes of the Little Sugarloaf Mountain.

**2. An unnecessary roadway paid for by unnecessary re-zoning.**

The Council propose to pay for the proposed roadway by re-zoning the mountainside alongside it. The plan goes from bad to worse. This unnecessary roadway is now to be paid for by unnecessary re-zoning of unspoiled mountainside.

**3. A valuable local amenity will be lost.**

The lower slopes of Barchuillia Commons are an invaluable local amenity, and they are walked daily by many of the residents of Kilmacanogue village, as well as by large numbers of walking groups from further afield. The proposed roadway will isolate the village from this important open space, and will make it greatly more difficult to access, and unattractive to walk.

**4. Deer, pheasant, otters, lizard, and pine marten.**

The lower slopes to the east of Kilmacanogue village are a rich and diverse habitat which are home to successful and stable populations of deer, pheasant, otter, lizard, and pine marten. The proposed roadway will devastate this habitat. The deer will move away from the area, while the otter, lizard, and pine marten, being located immediately adjacent to the proposed site area, will not survive.

**5. Views from Kilmacanogue to the Little Sugar Loaf compromised.**

The existing views from Kilmacanogue village out over the Little Sugar Loaf mountain will be greatly compromised by the Council's poorly-thought-out proposal. We have more than our fair share of traffic and roadways in Kilmacanogue, and it seems extraordinary that Wicklow County Council would entertain the construction of additional roadways on these unspoiled uplands.

**6. Desecration of panoramic vista from the Big Sugarloaf Mountain.**

The proposed intrusion onto the slopes of the Little Sugarloaf is of such scale and crudeness, that it will detract greatly from the magnificent panoramic vista which has been enjoyed for hundreds of years by climbers of the Big Sugarloaf Mountain. The vista from the Big Sugarloaf, eastwards towards the Irish Sea, is one of the great views of our country, and must be protected at all costs!

**7. This proposal will be strenuously opposed.**

When the Council first proposed plans to encroach on the slopes of the Little Sugarloaf Mountain in 2016, there was widespread upset throughout the area, and a total of 1250 formal objections were lodged. The proposal now put forward by the Council will cause even greater damage to the Little Sugarloaf mountain, and will be strenuously resisted.

**We ask that this pointless proposal be omitted entirely from both the Wicklow County Council Development Plan 2016-2022, and the Bray Municipal District Local Area Plan 2017-2023.**

Name/Signature **KILLIAN CALLAGHAN**

Wicklow County Council  
 08 SEP 2017  
 PLANNING DEPT.

Your name/address here.  
 KATE STORAN  
 SILIAN TSURTHA  
 KILDAN  
 NEWTOWN MOUNT KENNEDY  
 A68 DT20

Wicklow County Council.  
 County Hall, Wicklow.

Attn: Mr Bryan Doyle. Chief Executive.

Dear Sir,

**Re: Wicklow County Council Development Plan 2016-2022,  
 Bray Municipal District Local Area Plan 2017-2023. Written Submission.**

We are most upset to hear of Wicklow County Council's proposal to construct a new roadway commencing at the Kilmacanogue East roundabout, and routing Northwards to the boundary wall of Brennanstown Riding Stables and Equestrian Centre. We are even more upset by the Council's intention to pay for this unnecessary roadway by re-zoning the lower slopes of the Little Sugarloaf mountain as commercial and housing development land. We believe that this is just the thin end of the wedge, and that it is the Council's intention to complete their 2016 Kilmacanogue to Bray mountain roadway proposal by stealth over time.

**1. An unnecessary roadway.**

The roadway proposed by the Council is entirely unnecessary. It duplicates a proposal published in April 2017 by Transport Infrastructure Ireland to provide a "local service road" immediately alongside the N11 motorway at Kilmacanogue. The TII proposal is simple, sensible, and cost-effective, and it does not adversely impact the slopes of the Little Sugarloaf Mountain.

**2. An unnecessary roadway paid for by unnecessary re-zoning.**

The Council propose to pay for the proposed roadway by re-zoning the mountainside alongside it. The plan goes from bad to worse. This unnecessary roadway is now to be paid for by unnecessary re-zoning of unspoiled mountainside.

**3. A valuable local amenity will be lost.**

The lower slopes of Barchuillia Commons are an invaluable local amenity, and they are walked daily by many of the residents of Kilmacanogue village, as well as by large numbers of walking groups from further afield. The proposed roadway will isolate the village from this important open space, and will make it greatly more difficult to access, and unattractive to walk.

**4. Deer, pheasant, otters, lizard, and pine marten.**

The lower slopes to the east of Kilmacanogue village are a rich and diverse habitat which are home to successful and stable populations of deer, pheasant, otter, lizard, and pine marten. The proposed roadway will devastate this habitat. The deer will move away from the area, while the otter, lizard, and pine marten, being located immediately adjacent to the proposed site area, will not survive.

**5. Views from Kilmacanogue to the Little Sugar Loaf compromised.**

The existing views from Kilmacanogue village out over the Little Sugar Loaf mountain will be greatly compromised by the Council's poorly-thought-out proposal. We have more than our fair share of traffic and roadways in Kilmacanogue, and it seems extraordinary that Wicklow County Council would entertain the construction of additional roadways on these unspoiled uplands.

**6. Desecration of panoramic vista from the Big Sugarloaf Mountain.**

The proposed intrusion onto the slopes of the Little Sugarloaf is of such scale and crudeness, that it will detract greatly from the magnificent panoramic vista which has been enjoyed for hundreds of years by climbers of the Big Sugarloaf Mountain. The vista from the Big Sugarloaf, eastwards towards the Irish Sea, is one of the great views of our country, and must be protected at all costs!

**7. This proposal will be strenuously opposed.**

When the Council first proposed plans to encroach on the slopes of the Little Sugarloaf Mountain in 2016, there was widespread upset throughout the area, and a total of 1250 formal objections were lodged. The proposal now put forward by the Council will cause even greater damage to the Little Sugarloaf mountain, and will be strenuously resisted.

**We ask that this pointless proposal be omitted entirely from both the Wicklow County Council Development Plan 2016-2022, and the Bray Municipal District Local Area Plan 2017-2023.**

Name/Signature **KATE STORAN**



Your name/address here.  
ISABELLE PRICE  
8 BOND AVENUE  
MONEYPARK  
GLENAGEARY ROAD  
CO. DUBLIN

Wicklow County Council.  
County Hall, Wicklow.

Attn: Mr Bryan Doyle. Chief Executive.

Dear Sir,

Re: **Wicklow County Council Development Plan 2016-2022,  
Bray Municipal District Local Area Plan 2017-2023. Written Submission.**

We are most upset to hear of Wicklow County Council's proposal to construct a new roadway commencing at the Kilmacanogue East roundabout, and routing Northwards to the boundary wall of Brennanstown Riding Stables and Equestrian Centre. We are even more upset by the Council's intention to pay for this unnecessary roadway by re-zoning the lower slopes of the Little Sugarloaf mountain as commercial and housing development land. We believe that this is just the thin end of the wedge, and that it is the Council's intention to complete their 2016 Kilmacanogue to Bray mountain roadway proposal by stealth over time.

**1. An unnecessary roadway.**

The roadway proposed by the Council is entirely unnecessary. It duplicates a proposal published in April 2017 by Transport Infrastructure Ireland to provide a "local service road" immediately alongside the N11 motorway at Kilmacanogue. The TII proposal is simple, sensible, and cost-effective, and it does not adversely impact the slopes of the Little Sugarloaf Mountain.

**2. An unnecessary roadway paid for by unnecessary re-zoning.**

The Council propose to pay for the proposed roadway by re-zoning the mountainside alongside it. The plan goes from bad to worse. This unnecessary roadway is now to be paid for by unnecessary re-zoning of unspoiled mountainside.

**3. A valuable local amenity will be lost.**

The lower slopes of Barchuillia Commons are an invaluable local amenity, and they are walked daily by many of the residents of Kilmacanogue village, as well as by large numbers of walking groups from further afield. The proposed roadway will isolate the village from this important open space, and will make it greatly more difficult to access, and unattractive to walk.

**4. Deer, pheasant, otters, lizard, and pine marten.**

The lower slopes to the east of Kilmacanogue village are a rich and diverse habitat which are home to successful and stable populations of deer, pheasant, otter, lizard, and pine marten. The proposed roadway will devastate this habitat. The deer will move away from the area, while the otter, lizard, and pine marten, being located immediately adjacent to the proposed site area, will not survive.

**5. Views from Kilmacanogue to the Little Sugar Loaf compromised.**

The existing views from Kilmacanogue village out over the Little Sugar Loaf mountain will be greatly compromised by the Council's poorly-thought-out proposal. We have more than our fair share of traffic and roadways in Kilmacanogue, and it seems extraordinary that Wicklow County Council would entertain the construction of additional roadways on these unspoiled uplands.

**6. Desecration of panoramic vista from the Big Sugarloaf Mountain.**

The proposed intrusion onto the slopes of the Little Sugarloaf is of such scale and crudeness, that it will detract greatly from the magnificent panoramic vista which has been enjoyed for hundreds of years by climbers of the Big Sugarloaf Mountain. The vista from the Big Sugarloaf, eastwards towards the Irish Sea, is one of the great views of our country, and must be protected at all costs!

**7. This proposal will be strenuously opposed.**

When the Council first proposed plans to encroach on the slopes of the Little Sugarloaf Mountain in 2016, there was widespread upset throughout the area, and a total of 1250 formal objections were lodged. The proposal now put forward by the Council will cause even greater damage to the Little Sugarloaf mountain, and will be strenuously resisted.

**We ask that this pointless proposal be omitted entirely from both the Wicklow County Council Development Plan 2016-2022, and the Bray Municipal District Local Area Plan 2017-2023.**

Name/Signature ISABELLE PRICE

Wicklow County Council  
08 SEP 2017  
PLANNING DEPT.

Your name/address here.  
NANCY MURPHY  
13A STILLORGAN ROAD  
DUNYBROOK  
DUBLIN 4

Wicklow County Council.  
County Hall, Wicklow.

Attn: Mr Bryan Doyle. Chief Executive.

Dear Sir,

**Re: Wicklow County Council Development Plan 2016-2022,  
Bray Municipal District Local Area Plan 2017-2023. Written Submission.**

We are most upset to hear of Wicklow County Council's proposal to construct a new roadway commencing at the Kilmacanogue East roundabout, and routing Northwards to the boundary wall of Brennanstown Riding Stables and Equestrian Centre. We are even more upset by the Council's intention to pay for this unnecessary roadway by re-zoning the lower slopes of the Little Sugarloaf mountain as commercial and housing development land. We believe that this is just the thin end of the wedge, and that it is the Council's intention to complete their 2016 Kilmacanogue to Bray mountain roadway proposal by stealth over time.

**1. An unnecessary roadway.**

The roadway proposed by the Council is entirely unnecessary. It duplicates a proposal published in April 2017 by Transport Infrastructure Ireland to provide a "local service road" immediately alongside the N11 motorway at Kilmacanogue. The TII proposal is simple, sensible, and cost-effective, and it does not adversely impact the slopes of the Little Sugarloaf Mountain.

**2. An unnecessary roadway paid for by unnecessary re-zoning.**

The Council propose to pay for the proposed roadway by re-zoning the mountainside alongside it. The plan goes from bad to worse. This unnecessary roadway is now to be paid for by unnecessary re-zoning of unspoiled mountainside.

**3. A valuable local amenity will be lost.**

The lower slopes of Barchuillia Commons are an invaluable local amenity, and they are walked daily by many of the residents of Kilmacanogue village, as well as by large numbers of walking groups from further afield. The proposed roadway will isolate the village from this important open space, and will make it greatly more difficult to access, and unattractive to walk.

**4. Deer, pheasant, otters, lizard, and pine marten.**

The lower slopes to the east of Kilmacanogue village are a rich and diverse habitat which are home to successful and stable populations of deer, pheasant, otter, lizard, and pine marten. The proposed roadway will devastate this habitat. The deer will move away from the area, while the otter, lizard, and pine marten, being located immediately adjacent to the proposed site area, will not survive.

**5. Views from Kilmacanogue to the Little Sugar Loaf compromised.**

The existing views from Kilmacanogue village out over the Little Sugar Loaf mountain will be greatly compromised by the Council's poorly-thought-out proposal. We have more than our fair share of traffic and roadways in Kilmacanogue, and it seems extraordinary that Wicklow County Council would entertain the construction of additional roadways on these unspoiled uplands.

**6. Desecration of panoramic vista from the Big Sugarloaf Mountain.**

The proposed intrusion onto the slopes of the Little Sugarloaf is of such scale and crudeness, that it will detract greatly from the magnificent panoramic vista which has been enjoyed for hundreds of years by climbers of the Big Sugarloaf Mountain. The vista from the Big Sugarloaf, eastwards towards the Irish Sea, is one of the great views of our country, and must be protected at all costs!

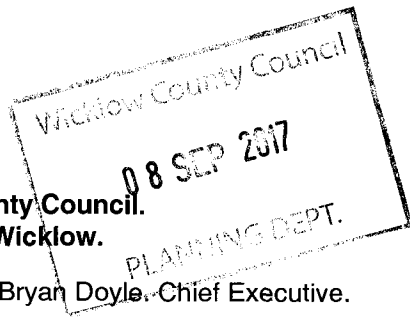
**7. This proposal will be strenuously opposed.**

When the Council first proposed plans to encroach on the slopes of the Little Sugarloaf Mountain in 2016, there was widespread upset throughout the area, and a total of 1250 formal objections were lodged. The proposal now put forward by the Council will cause even greater damage to the Little Sugarloaf mountain, and will be strenuously resisted.

**We ask that this pointless proposal be omitted entirely from both the Wicklow County Council Development Plan 2016-2022, and the Bray Municipal District Local Area Plan 2017-2023.**

Name/Signature NANCY MURPHY





Your name/address here.  
Leika Mulligan  
The Paddock  
Kilmacanogue

Wicklow County Council,  
County Hall, Wicklow.

Attn: Mr Bryan Doyle, Chief Executive.

Dear Sir,

**Re: Wicklow County Council Development Plan 2016-2022,  
Bray Municipal District Local Area Plan 2017-2023. Written Submission.**

We are most upset to hear of Wicklow County Council's proposal to construct a new roadway commencing at the Kilmacanogue East roundabout, and routing Northwards to the boundary wall of Brennanstown Riding Stables and Equestrian Centre. We are even more upset by the Council's intention to pay for this unnecessary roadway by re-zoning the lower slopes of the Little Sugarloaf mountain as commercial and housing development land. We believe that this is just the thin end of the wedge, and that it is the Council's intention to complete their 2016 Kilmacanogue to Bray mountain roadway proposal by stealth over time.

**1. An unnecessary roadway.**

The roadway proposed by the Council is entirely unnecessary. It duplicates a proposal published in April 2017 by Transport Infrastructure Ireland to provide a "local service road" immediately alongside the N11 motorway at Kilmacanogue. The TII proposal is simple, sensible, and cost-effective, and it does not adversely impact the slopes of the Little Sugarloaf Mountain.

**2. An unnecessary roadway paid for by unnecessary re-zoning.**

The Council propose to pay for the proposed roadway by re-zoning the mountainside alongside it. The plan goes from bad to worse. This unnecessary roadway is now to be paid for by unnecessary re-zoning of unspoiled mountainside.

**3. A valuable local amenity will be lost.**

The lower slopes of Barchuillia Commons are an invaluable local amenity, and they are walked daily by many of the residents of Kilmacanogue village, as well as by large numbers of walking groups from further afield. The proposed roadway will isolate the village from this important open space, and will make it greatly more difficult to access, and unattractive to walk.

**4. Deer, pheasant, otters, lizard, and pine marten.**

The lower slopes to the east of Kilmacanogue village are a rich and diverse habitat which are home to successful and stable populations of deer, pheasant, otter, lizard, and pine marten. The proposed roadway will devastate this habitat. The deer will move away from the area, while the otter, lizard, and pine marten, being located immediately adjacent to the proposed site area, will not survive.

**5. Views from Kilmacanogue to the Little Sugar Loaf compromised.**

The existing views from Kilmacanogue village out over the Little Sugar Loaf mountain will be greatly compromised by the Council's poorly-thought-out proposal. We have more than our fair share of traffic and roadways in Kilmacanogue, and it seems extraordinary that Wicklow County Council would entertain the construction of additional roadways on these unspoiled uplands.

**6. Desecration of panoramic vista from the Big Sugarloaf Mountain.**

The proposed intrusion onto the slopes of the Little Sugarloaf is of such scale and crudeness, that it will detract greatly from the magnificent panoramic vista which has been enjoyed for hundreds of years by climbers of the Big Sugarloaf Mountain. The vista from the Big Sugarloaf, eastwards towards the Irish Sea, is one of the great views of our country, and must be protected at all costs!

**7. This proposal will be strenuously opposed.**

When the Council first proposed plans to encroach on the slopes of the Little Sugarloaf Mountain in 2016, there was widespread upset throughout the area, and a total of 1250 formal objections were lodged. The proposal now put forward by the Council will cause even greater damage to the Little Sugarloaf mountain, and will be strenuously resisted.


**We ask that this pointless proposal be omitted entirely from both the Wicklow County Council Development Plan 2016-2022, and the Bray Municipal District Local Area Plan 2017-2023.**

Name/Signature *Leika Mulligan*

Your name/address here.

Suzanne Meagher  
Bray Co Wicklow

Wicklow County Council.  
County Hall, Wicklow.



Attn: Mr Bryan Doyle, Chief Executive.

Dear Sir,

**Re: Wicklow County Council Development Plan 2016-2022,  
Bray Municipal District Local Area Plan 2017-2023. Written Submission.**

We are most upset to hear of Wicklow County Council's proposal to construct a new roadway commencing at the Kilmacanogue East roundabout, and routing Northwards to the boundary wall of Brennanstown Riding Stables and Equestrian Centre. We are even more upset by the Council's intention to pay for this unnecessary roadway by re-zoning the lower slopes of the Little Sugarloaf mountain as commercial and housing development land. We believe that this is just the thin end of the wedge, and that it is the Council's intention to complete their 2016 Kilmacanogue to Bray mountain roadway proposal by stealth over time.

**1. An unnecessary roadway.**

The roadway proposed by the Council is entirely unnecessary. It duplicates a proposal published in April 2017 by Transport Infrastructure Ireland to provide a "local service road" immediately alongside the N11 motorway at Kilmacanogue. The TII proposal is simple, sensible, and cost-effective, and it does not adversely impact the slopes of the Little Sugarloaf Mountain.

**2. An unnecessary roadway paid for by unnecessary re-zoning.**

The Council propose to pay for the proposed roadway by re-zoning the mountainside alongside it. The plan goes from bad to worse. This unnecessary roadway is now to be paid for by unnecessary re-zoning of unspoiled mountainside.

**3. A valuable local amenity will be lost.**

The lower slopes of Barchuillia Commons are an invaluable local amenity, and they are walked daily by many of the residents of Kilmacanogue village, as well as by large numbers of walking groups from further afield. The proposed roadway will isolate the village from this important open space, and will make it greatly more difficult to access, and unattractive to walk.

**4. Deer, pheasant, otters, lizard, and pine marten.**

The lower slopes to the east of Kilmacanogue village are a rich and diverse habitat which are home to successful and stable populations of deer, pheasant, otter, lizard, and pine marten. The proposed roadway will devastate this habitat. The deer will move away from the area, while the otter, lizard, and pine marten, being located immediately adjacent to the proposed site area, will not survive.

**5. Views from Kilmacanogue to the Little Sugar Loaf compromised.**

The existing views from Kilmacanogue village out over the Little Sugar Loaf mountain will be greatly compromised by the Council's poorly-thought-out proposal. We have more than our fair share of traffic and roadways in Kilmacanogue, and it seems extraordinary that Wicklow County Council would entertain the construction of additional roadways on these unspoiled uplands.

**6. Desecration of panoramic vista from the Big Sugarloaf Mountain.**

The proposed intrusion onto the slopes of the Little Sugarloaf is of such scale and crudeness, that it will detract greatly from the magnificent panoramic vista which has been enjoyed for hundreds of years by climbers of the Big Sugarloaf Mountain. The vista from the Big Sugarloaf, eastwards towards the Irish Sea, is one of the great views of our country, and must be protected at all costs!

**7. This proposal will be strenuously opposed.**

When the Council first proposed plans to encroach on the slopes of the Little Sugarloaf Mountain in 2016, there was widespread upset throughout the area, and a total of 1250 formal objections were lodged. The proposal now put forward by the Council will cause even greater damage to the Little Sugarloaf mountain, and will be strenuously resisted.

**We ask that this pointless proposal be omitted entirely from both the Wicklow County Council Development Plan 2016-2022, and the Bray Municipal District Local Area Plan 2017-2023.**

Suzanne Meagher  
Name/Signature

Your name/address here.

Heather M' Cullagh  
44 Killadreenan Cross  
Newtown of Kennedy

Wicklow County Council.  
County Hall, Wicklow.

Attn: Mr Bryan Doyle. Chief Executive.

Dear Sir,

**Re: Wicklow County Council Development Plan 2016-2022,  
Bray Municipal District Local Area Plan 2017-2023. Written Submission.**

We are most upset to hear of Wicklow County Council's proposal to construct a new roadway commencing at the Kilmacanogue East roundabout, and routing Northwards to the boundary wall of Brennanstown Riding Stables and Equestrian Centre. We are even more upset by the Council's intention to pay for this unnecessary roadway by re-zoning the lower slopes of the Little Sugarloaf mountain as commercial and housing development land. We believe that this is just the thin end of the wedge, and that it is the Council's intention to complete their 2016 Kilmacanogue to Bray mountain roadway proposal by stealth over time.

**1. An unnecessary roadway.**

The roadway proposed by the Council is entirely unnecessary. It duplicates a proposal published in April 2017 by Transport Infrastructure Ireland to provide a "local service road" immediately alongside the N11 motorway at Kilmacanogue. The TII proposal is simple, sensible, and cost-effective, and it does not adversely impact the slopes of the Little Sugarloaf Mountain.

**2. An unnecessary roadway paid for by unnecessary re-zoning.**

The Council propose to pay for the proposed roadway by re-zoning the mountainside alongside it. The plan goes from bad to worse. This unnecessary roadway is now to be paid for by unnecessary re-zoning of unspoiled mountainside.

**3. A valuable local amenity will be lost.**

The lower slopes of Barchuillia Commons are an invaluable local amenity, and they are walked daily by many of the residents of Kilmacanogue village, as well as by large numbers of walking groups from further afield. The proposed roadway will isolate the village from this important open space, and will make it greatly more difficult to access, and unattractive to walk.

**4. Deer, pheasant, otters, lizard, and pine marten.**

The lower slopes to the east of Kilmacanogue village are a rich and diverse habitat which are home to successful and stable populations of deer, pheasant, otter, lizard, and pine marten. The proposed roadway will devastate this habitat. The deer will move away from the area, while the otter, lizard, and pine marten, being located immediately adjacent to the proposed site area, will not survive.

**5. Views from Kilmacanogue to the Little Sugar Loaf compromised.**

The existing views from Kilmacanogue village out over the Little Sugar Loaf mountain will be greatly compromised by the Council's poorly-thought-out proposal. We have more than our fair share of traffic and roadways in Kilmacanogue, and it seems extraordinary that Wicklow County Council would entertain the construction of additional roadways on these unspoiled uplands.

**6. Desecration of panoramic vista from the Big Sugarloaf Mountain.**

The proposed intrusion onto the slopes of the Little Sugarloaf is of such scale and crudeness, that it will detract greatly from the magnificent panoramic vista which has been enjoyed for hundreds of years by climbers of the Big Sugarloaf Mountain. The vista from the Big Sugarloaf, eastwards towards the Irish Sea, is one of the great views of our country, and must be protected at all costs!

**7. This proposal will be strenuously opposed.**

When the Council first proposed plans to encroach on the slopes of the Little Sugarloaf Mountain in 2016, there was widespread upset throughout the area, and a total of 1250 formal objections were lodged. The proposal now put forward by the Council will cause even greater damage to the Little Sugarloaf mountain, and will be strenuously resisted.

**We ask that this pointless proposal be omitted entirely from both the Wicklow County Council Development Plan 2016-2022, and the Bray Municipal District Local Area Plan 2017-2023.**

Name/Signature

Heather M' Cullagh

Wicklow County Council

08 SEP 2017

Wicklow County Council  
County Hall, Wicklow.

PLANNING DEPT.

Attn: Mr Bryan Doyle. Chief Executive.

Your name/address here.

BRONACH RIGNEY  
2 CARUSFORT DOWNS  
BLACKROCK  
CO DUBLIN

Dear Sir,

**Re: Wicklow County Council Development Plan 2016-2022,  
Bray Municipal District Local Area Plan 2017-2023. Written Submission.**

We are most upset to hear of Wicklow County Council's proposal to construct a new roadway commencing at the Kilmacanogue East roundabout, and routing Northwards to the boundary wall of Brennanstown Riding Stables and Equestrian Centre. We are even more upset by the Council's intention to pay for this unnecessary roadway by re-zoning the lower slopes of the Little Sugarloaf mountain as commercial and housing development land. We believe that this is just the thin end of the wedge, and that it is the Council's intention to complete their 2016 Kilmacanogue to Bray mountain roadway proposal by stealth over time.

**1. An unnecessary roadway.**

The roadway proposed by the Council is entirely unnecessary. It duplicates a proposal published in April 2017 by Transport Infrastructure Ireland to provide a "local service road" immediately alongside the N11 motorway at Kilmacanogue. The TII proposal is simple, sensible, and cost-effective, and it does not adversely impact the slopes of the Little Sugarloaf Mountain.

**2. An unnecessary roadway paid for by unnecessary re-zoning.**

The Council propose to pay for the proposed roadway by re-zoning the mountainside alongside it. The plan goes from bad to worse. This unnecessary roadway is now to be paid for by unnecessary re-zoning of unspoiled mountainside.

**3. A valuable local amenity will be lost.**

The lower slopes of Barchuillia Commons are an invaluable local amenity, and they are walked daily by many of the residents of Kilmacanogue village, as well as by large numbers of walking groups from further afield. The proposed roadway will isolate the village from this important open space, and will make it greatly more difficult to access, and unattractive to walk.

**4. Deer, pheasant, otters, lizard, and pine marten.**

The lower slopes to the east of Kilmacanogue village are a rich and diverse habitat which are home to successful and stable populations of deer, pheasant, otter, lizard, and pine marten. The proposed roadway will devastate this habitat. The deer will move away from the area, while the otter, lizard, and pine marten, being located immediately adjacent to the proposed site area, will not survive.

**5. Views from Kilmacanogue to the Little Sugar Loaf compromised.**

The existing views from Kilmacanogue village out over the Little Sugar Loaf mountain will be greatly compromised by the Council's poorly-thought-out proposal. We have more than our fair share of traffic and roadways in Kilmacanogue, and it seems extraordinary that Wicklow County Council would entertain the construction of additional roadways on these unspoiled uplands.

**6. Desecration of panoramic vista from the Big Sugarloaf Mountain.**

The proposed intrusion onto the slopes of the Little Sugarloaf is of such scale and crudeness, that it will detract greatly from the magnificent panoramic vista which has been enjoyed for hundreds of years by climbers of the Big Sugarloaf Mountain. The vista from the Big Sugarloaf, eastwards towards the Irish Sea, is one of the great views of our country, and must be protected at all costs!

**7. This proposal will be strenuously opposed.**

When the Council first proposed plans to encroach on the slopes of the Little Sugarloaf Mountain in 2016, there was widespread upset throughout the area, and a total of **1250** formal objections were lodged. The proposal now put forward by the Council will cause even greater damage to the Little Sugarloaf mountain, and will be strenuously resisted.

**We ask that this pointless proposal be omitted entirely from both the Wicklow County Council Development Plan 2016-2022, and the Bray Municipal District Local Area Plan 2017-2023.**

Name/Signature

BRONACH RIGNEY



Wicklow County Council.  
County Hall, Wicklow.

Attn: Mr Bryan Doyle, Chief Executive.

Your name/address here.  
KATE GUNN  
HEATER VUE  
GREYSTONEJ

Dear Sir,

**Re: Wicklow County Council Development Plan 2016-2022,  
Bray Municipal District Local Area Plan 2017-2023. Written Submission.**

We are most upset to hear of Wicklow County Council's proposal to construct a new roadway commencing at the Kilmacanogue East roundabout, and routing Northwards to the boundary wall of Brennanstown Riding Stables and Equestrian Centre. We are even more upset by the Council's intention to pay for this unnecessary roadway by re-zoning the lower slopes of the Little Sugarloaf mountain as commercial and housing development land. We believe that this is just the thin end of the wedge, and that it is the Council's intention to complete their 2016 Kilmacanogue to Bray mountain roadway proposal by stealth over time.

**1. An unnecessary roadway.**

The roadway proposed by the Council is entirely unnecessary. It duplicates a proposal published in April 2017 by Transport Infrastructure Ireland to provide a "local service road" immediately alongside the N11 motorway at Kilmacanogue. The TII proposal is simple, sensible, and cost-effective, and it does not adversely impact the slopes of the Little Sugarloaf Mountain.

**2. An unnecessary roadway paid for by unnecessary re-zoning.**

The Council propose to pay for the proposed roadway by re-zoning the mountainside alongside it. The plan goes from bad to worse. This unnecessary roadway is now to be paid for by unnecessary re-zoning of unspoiled mountainside.

**3. A valuable local amenity will be lost.**

The lower slopes of Barchuillia Commons are an invaluable local amenity, and they are walked daily by many of the residents of Kilmacanogue village, as well as by large numbers of walking groups from further afield. The proposed roadway will isolate the village from this important open space, and will make it greatly more difficult to access, and unattractive to walk.

**4. Deer, pheasant, otters, lizard, and pine marten.**

The lower slopes to the east of Kilmacanogue village are a rich and diverse habitat which are home to successful and stable populations of deer, pheasant, otter, lizard, and pine marten. The proposed roadway will devastate this habitat. The deer will move away from the area, while the otter, lizard, and pine marten, being located immediately adjacent to the proposed site area, will not survive.

**5. Views from Kilmacanogue to the Little Sugar Loaf compromised.**

The existing views from Kilmacanogue village out over the Little Sugar Loaf mountain will be greatly compromised by the Council's poorly-thought-out proposal. We have more than our fair share of traffic and roadways in Kilmacanogue, and it seems extraordinary that Wicklow County Council would entertain the construction of additional roadways on these unspoiled uplands.

**6. Desecration of panoramic vista from the Big Sugarloaf Mountain.**

The proposed intrusion onto the slopes of the Little Sugarloaf is of such scale and crudeness, that it will detract greatly from the magnificent panoramic vista which has been enjoyed for hundreds of years by climbers of the Big Sugarloaf Mountain. The vista from the Big Sugarloaf, eastwards towards the Irish Sea, is one of the great views of our country, and must be protected at all costs!

**7. This proposal will be strenuously opposed.**

When the Council first proposed plans to encroach on the slopes of the Little Sugarloaf Mountain in 2016, there was widespread upset throughout the area, and a total of 1250 formal objections were lodged. The proposal now put forward by the Council will cause even greater damage to the Little Sugarloaf mountain, and will be strenuously resisted.

**We ask that this pointless proposal be omitted entirely from both the Wicklow County Council Development Plan 2016-2022, and the Bray Municipal District Local Area Plan 2017-2023.**

Name/Signature KATE GUNN



Your name/address here.  
ALEX HAMILTON  
DUBLIN 18

Wicklow County Council.  
County Hall, Wicklow.

Attn: Mr Bryan Doyle. Chief Executive.

Dear Sir,

Re: **Wicklow County Council Development Plan 2016-2022,  
Bray Municipal District Local Area Plan 2017-2023. Written Submission.**

We are most upset to hear of Wicklow County Council's proposal to construct a new roadway commencing at the Kilmacanogue East roundabout, and routing Northwards to the boundary wall of Brennanstown Riding Stables and Equestrian Centre. We are even more upset by the Council's intention to pay for this unnecessary roadway by re-zoning the lower slopes of the Little Sugarloaf mountain as commercial and housing development land. We believe that this is just the thin end of the wedge, and that it is the Council's intention to complete their 2016 Kilmacanogue to Bray mountain roadway proposal by stealth over time.

**1. An unnecessary roadway.**

The roadway proposed by the Council is entirely unnecessary. It duplicates a proposal published in April 2017 by Transport Infrastructure Ireland to provide a "local service road" immediately alongside the N11 motorway at Kilmacanogue. The TII proposal is simple, sensible, and cost-effective, and it does not adversely impact the slopes of the Little Sugarloaf Mountain.

**2. An unnecessary roadway paid for by unnecessary re-zoning.**

The Council propose to pay for the proposed roadway by re-zoning the mountainside alongside it. The plan goes from bad to worse. This unnecessary roadway is now to be paid for by unnecessary re-zoning of unspoiled mountainside.

**3. A valuable local amenity will be lost.**

The lower slopes of Barchuillia Commons are an invaluable local amenity, and they are walked daily by many of the residents of Kilmacanogue village, as well as by large numbers of walking groups from further afield. The proposed roadway will isolate the village from this important open space, and will make it greatly more difficult to access, and unattractive to walk.

**4. Deer, pheasant, otters, lizard, and pine marten.**

The lower slopes to the east of Kilmacanogue village are a rich and diverse habitat which are home to successful and stable populations of deer, pheasant, otter, lizard, and pine marten. The proposed roadway will devastate this habitat. The deer will move away from the area, while the otter, lizard, and pine marten, being located immediately adjacent to the proposed site area, will not survive.

**5. Views from Kilmacanogue to the Little Sugar Loaf compromised.**

The existing views from Kilmacanogue village out over the Little Sugar Loaf mountain will be greatly compromised by the Council's poorly-thought-out proposal. We have more than our fair share of traffic and roadways in Kilmacanogue, and it seems extraordinary that Wicklow County Council would entertain the construction of additional roadways on these unspoiled uplands.

**6. Desecration of panoramic vista from the Big Sugarloaf Mountain.**

The proposed intrusion onto the slopes of the Little Sugarloaf is of such scale and crudeness, that it will detract greatly from the magnificent panoramic vista which has been enjoyed for hundreds of years by climbers of the Big Sugarloaf Mountain. The vista from the Big Sugarloaf, eastwards towards the Irish Sea, is one of the great views of our country, and must be protected at all costs!

**7. This proposal will be strenuously opposed.**

When the Council first proposed plans to encroach on the slopes of the Little Sugarloaf Mountain in 2016, there was widespread upset throughout the area, and a total of 1250 formal objections were lodged. The proposal now put forward by the Council will cause even greater damage to the Little Sugarloaf mountain, and will be strenuously resisted.

**We ask that this pointless proposal be omitted entirely from both the Wicklow County Council Development Plan 2016-2022, and the Bray Municipal District Local Area Plan 2017-2023.**

Name/Signature ALEX HAMILTON

Wicklow County Council <b>08 SEP 2017</b> PLANNING DEPT.	Your name/address here. LINDA SLATTERY TYNACON LONGREA GO CRAWMY
--	---

Wicklow County Council  
 County Hall, Wicklow.

Attn: Mr Bryan Doyle, Chief Executive.

Dear Sir,

**Re: Wicklow County Council Development Plan 2016-2022,  
 Bray Municipal District Local Area Plan 2017-2023. Written Submission.**

We are most upset to hear of Wicklow County Council's proposal to construct a new roadway commencing at the Kilmacanogue East roundabout, and routing Northwards to the boundary wall of Brennanstown Riding Stables and Equestrian Centre. We are even more upset by the Council's intention to pay for this unnecessary roadway by re-zoning the lower slopes of the Little Sugarloaf mountain as commercial and housing development land. We believe that this is just the thin end of the wedge, and that it is the Council's intention to complete their 2016 Kilmacanogue to Bray mountain roadway proposal by stealth over time.

**1. An unnecessary roadway.**

The roadway proposed by the Council is entirely unnecessary. It duplicates a proposal published in April 2017 by Transport Infrastructure Ireland to provide a "local service road" immediately alongside the N11 motorway at Kilmacanogue. The TII proposal is simple, sensible, and cost-effective, and it does not adversely impact the slopes of the Little Sugarloaf Mountain.

**2. An unnecessary roadway paid for by unnecessary re-zoning.**

The Council propose to pay for the proposed roadway by re-zoning the mountainside alongside it. The plan goes from bad to worse. This unnecessary roadway is now to be paid for by unnecessary re-zoning of unspoiled mountainside.

**3. A valuable local amenity will be lost.**

The lower slopes of Barchuillia Commons are an invaluable local amenity, and they are walked daily by many of the residents of Kilmacanogue village, as well as by large numbers of walking groups from further afield. The proposed roadway will isolate the village from this important open space, and will make it greatly more difficult to access, and unattractive to walk.

**4. Deer, pheasant, otters, lizard, and pine marten.**

The lower slopes to the east of Kilmacanogue village are a rich and diverse habitat which are home to successful and stable populations of deer, pheasant, otter, lizard, and pine marten. The proposed roadway will devastate this habitat. The deer will move away from the area, while the otter, lizard, and pine marten, being located immediately adjacent to the proposed site area, will not survive.

**5. Views from Kilmacanogue to the Little Sugar Loaf compromised.**

The existing views from Kilmacanogue village out over the Little Sugar Loaf mountain will be greatly compromised by the Council's poorly-thought-out proposal. We have more than our fair share of traffic and roadways in Kilmacanogue, and it seems extraordinary that Wicklow County Council would entertain the construction of additional roadways on these unspoiled uplands.

**6. Desecration of panoramic vista from the Big Sugarloaf Mountain.**

The proposed intrusion onto the slopes of the Little Sugarloaf is of such scale and crudeness, that it will detract greatly from the magnificent panoramic vista which has been enjoyed for hundreds of years by climbers of the Big Sugarloaf Mountain. The vista from the Big Sugarloaf, eastwards towards the Irish Sea, is one of the great views of our country, and must be protected at all costs!

**7. This proposal will be strenuously opposed.**

When the Council first proposed plans to encroach on the slopes of the Little Sugarloaf Mountain in 2016, there was widespread upset throughout the area, and a total of **1250** formal objections were lodged. The proposal now put forward by the Council will cause even greater damage to the Little Sugarloaf mountain, and will be strenuously resisted.

**We ask that this pointless proposal be omitted entirely from both the Wicklow County Council Development Plan 2016-2022, and the Bray Municipal District Local Area Plan 2017-2023.**

Name/Signature *Linda Slattery*

Your name/address here. ELLEN BROWNE  
174 Upper Rannias Road  
Dublin 6.

Wicklow County Council

08 SEP 2017

PLANNING DEPT.

Wicklow County Council.  
County Hall, Wicklow.

Attn: Mr Bryan Doyle, Chief Executive.

Dear Sir,

**Re: Wicklow County Council Development Plan 2016-2022,  
Bray Municipal District Local Area Plan 2017-2023. Written Submission.**

We are most upset to hear of Wicklow County Council's proposal to construct a new roadway commencing at the Kilmacanogue East roundabout, and routing Northwards to the boundary wall of Brennanstown Riding Stables and Equestrian Centre. We are even more upset by the Council's intention to pay for this unnecessary roadway by re-zoning the lower slopes of the Little Sugarloaf mountain as commercial and housing development land. We believe that this is just the thin end of the wedge, and that it is the Council's intention to complete their 2016 Kilmacanogue to Bray mountain roadway proposal by stealth over time.

**1. An unnecessary roadway.**

The roadway proposed by the Council is entirely unnecessary. It duplicates a proposal published in April 2017 by Transport Infrastructure Ireland to provide a "local service road" immediately alongside the N11 motorway at Kilmacanogue. The TII proposal is simple, sensible, and cost-effective, and it does not adversely impact the slopes of the Little Sugarloaf Mountain.

**2. An unnecessary roadway paid for by unnecessary re-zoning.**

The Council propose to pay for the proposed roadway by re-zoning the mountainside alongside it. The plan goes from bad to worse. This unnecessary roadway is now to be paid for by unnecessary re-zoning of unspoiled mountainside.

**3. A valuable local amenity will be lost.**

The lower slopes of Barchuillia Commons are an invaluable local amenity, and they are walked daily by many of the residents of Kilmacanogue village, as well as by large numbers of walking groups from further afield. The proposed roadway will isolate the village from this important open space, and will make it greatly more difficult to access, and unattractive to walk.

**4. Deer, pheasant, otters, lizard, and pine marten.**

The lower slopes to the east of Kilmacanogue village are a rich and diverse habitat which are home to successful and stable populations of deer, pheasant, otter, lizard, and pine marten. The proposed roadway will devastate this habitat. The deer will move away from the area, while the otter, lizard, and pine marten, being located immediately adjacent to the proposed site area, will not survive.

**5. Views from Kilmacanogue to the Little Sugar Loaf compromised.**

The existing views from Kilmacanogue village out over the Little Sugar Loaf mountain will be greatly compromised by the Council's poorly-thought-out proposal. We have more than our fair share of traffic and roadways in Kilmacanogue, and it seems extraordinary that Wicklow County Council would entertain the construction of additional roadways on these unspoiled uplands.

**6. Desecration of panoramic vista from the Big Sugarloaf Mountain.**

The proposed intrusion onto the slopes of the Little Sugarloaf is of such scale and crudeness, that it will detract greatly from the magnificent panoramic vista which has been enjoyed for hundreds of years by climbers of the Big Sugarloaf Mountain. The vista from the Big Sugarloaf, eastwards towards the Irish Sea, is one of the great views of our country, and must be protected at all costs!

**7. This proposal will be strenuously opposed.**

When the Council first proposed plans to encroach on the slopes of the Little Sugarloaf Mountain in 2016, there was widespread upset throughout the area, and a total of 1250 formal objections were lodged. The proposal now put forward by the Council will cause even greater damage to the Little Sugarloaf mountain, and will be strenuously resisted.

**We ask that this pointless proposal be omitted entirely from both the Wicklow County Council Development Plan 2016-2022, and the Bray Municipal District Local Area Plan 2017-2023.**

Name/Signature ELLEN BROWNE



Your name/address here.

BRIAN MULLIGAN  
THE Auddoch  
KILMACANOGUE

Wicklow County Council

08 SEP 2017

PLANNING DEPT.

Wicklow County Council.  
County Hall, Wicklow.

Attn: Mr Bryan Doyle. Chief Executive.

Dear Sir,

**Re: Wicklow County Council Development Plan 2016-2022,  
Bray Municipal District Local Area Plan 2017-2023. Written Submission.**

We are most upset to hear of Wicklow County Council's proposal to construct a new roadway commencing at the Kilmacanogue East roundabout, and routing Northwards to the boundary wall of Brennanstown Riding Stables and Equestrian Centre. We are even more upset by the Council's intention to pay for this unnecessary roadway by re-zoning the lower slopes of the Little Sugarloaf mountain as commercial and housing development land. We believe that this is just the thin end of the wedge, and that it is the Council's intention to complete their 2016 Kilmacanogue to Bray mountain roadway proposal by stealth over time.

**1. An unnecessary roadway.**

The roadway proposed by the Council is entirely unnecessary. It duplicates a proposal published in April 2017 by Transport Infrastructure Ireland to provide a "local service road" immediately alongside the N11 motorway at Kilmacanogue. The TII proposal is simple, sensible, and cost-effective, and it does not adversely impact the slopes of the Little Sugarloaf Mountain.

**2. An unnecessary roadway paid for by unnecessary re-zoning.**

The Council propose to pay for the proposed roadway by re-zoning the mountainside alongside it. The plan goes from bad to worse. This unnecessary roadway is now to be paid for by unnecessary re-zoning of unspoiled mountainside.

**3. A valuable local amenity will be lost.**

The lower slopes of Barchuillia Commons are an invaluable local amenity, and they are walked daily by many of the residents of Kilmacanogue village, as well as by large numbers of walking groups from further afield. The proposed roadway will isolate the village from this important open space, and will make it greatly more difficult to access, and unattractive to walk.

**4. Deer, pheasant, otters, lizard, and pine marten.**

The lower slopes to the east of Kilmacanogue village are a rich and diverse habitat which are home to successful and stable populations of deer, pheasant, otter, lizard, and pine marten. The proposed roadway will devastate this habitat. The deer will move away from the area, while the otter, lizard, and pine marten, being located immediately adjacent to the proposed site area, will not survive.

**5. Views from Kilmacanogue to the Little Sugar Loaf compromised.**

The existing views from Kilmacanogue village out over the Little Sugar Loaf mountain will be greatly compromised by the Council's poorly-thought-out proposal. We have more than our fair share of traffic and roadways in Kilmacanogue, and it seems extraordinary that Wicklow County Council would entertain the construction of additional roadways on these unspoiled uplands.

**6. Desecration of panoramic vista from the Big Sugarloaf Mountain.**

The proposed intrusion onto the slopes of the Little Sugarloaf is of such scale and crudeness, that it will detract greatly from the magnificent panoramic vista which has been enjoyed for hundreds of years by climbers of the Big Sugarloaf Mountain. The vista from the Big Sugarloaf, eastwards towards the Irish Sea, is one of the great views of our country, and must be protected at all costs!

**7. This proposal will be strenuously opposed.**

When the Council first proposed plans to encroach on the slopes of the Little Sugarloaf Mountain in 2016, there was widespread upset throughout the area, and a total of 1250 formal objections were lodged. The proposal now put forward by the Council will cause even greater damage to the Little Sugarloaf mountain, and will be strenuously resisted.

**We ask that this pointless proposal be omitted entirely from both the Wicklow County Council Development Plan 2016-2022, and the Bray Municipal District Local Area Plan 2017-2023.**

BRIAN MULLIGAN  
Name/Signature

Your name/address here.

Amy McCLUSKEY

67 ST PATRICK'S PARK

STEPSIDE

DUBLIN 18

Wicklow County Council

08 SEP 2017

PLANNING DEPT.

Wicklow County Council.  
County Hall, Wicklow.

Attn: Mr Bryan Doyle, Chief Executive

Dear Sir,

**Re: Wicklow County Council Development Plan 2016-2022,  
Bray Municipal District Local Area Plan 2017-2023. Written Submission.**

We are most upset to hear of Wicklow County Council's proposal to construct a new roadway commencing at the Kilmacanogue East roundabout, and routing Northwards to the boundary wall of Brennanstown Riding Stables and Equestrian Centre. We are even more upset by the Council's intention to pay for this unnecessary roadway by re-zoning the lower slopes of the Little Sugarloaf mountain as commercial and housing development land. We believe that this is just the thin end of the wedge, and that it is the Council's intention to complete their 2016 Kilmacanogue to Bray mountain roadway proposal by stealth over time.

**1. An unnecessary roadway.**

The roadway proposed by the Council is entirely unnecessary. It duplicates a proposal published in April 2017 by Transport Infrastructure Ireland to provide a "local service road" immediately alongside the N11 motorway at Kilmacanogue. The TII proposal is simple, sensible, and cost-effective, and it does not adversely impact the slopes of the Little Sugarloaf Mountain.

**2. An unnecessary roadway paid for by unnecessary re-zoning.**

The Council propose to pay for the proposed roadway by re-zoning the mountainside alongside it. The plan goes from bad to worse. This unnecessary roadway is now to be paid for by unnecessary re-zoning of unspoiled mountainside.

**3. A valuable local amenity will be lost.**

The lower slopes of Barchuillia Commons are an invaluable local amenity, and they are walked daily by many of the residents of Kilmacanogue village, as well as by large numbers of walking groups from further afield. The proposed roadway will isolate the village from this important open space, and will make it greatly more difficult to access, and unattractive to walk.

**4. Deer, pheasant, otters, lizard, and pine marten.**

The lower slopes to the east of Kilmacanogue village are a rich and diverse habitat which are home to successful and stable populations of deer, pheasant, otter, lizard, and pine marten. The proposed roadway will devastate this habitat. The deer will move away from the area, while the otter, lizard, and pine marten, being located immediately adjacent to the proposed site area, will not survive.

**5. Views from Kilmacanogue to the Little Sugar Loaf compromised.**

The existing views from Kilmacanogue village out over the Little Sugar Loaf mountain will be greatly compromised by the Council's poorly-thought-out proposal. We have more than our fair share of traffic and roadways in Kilmacanogue, and it seems extraordinary that Wicklow County Council would entertain the construction of additional roadways on these unspoiled uplands.

**6. Desecration of panoramic vista from the Big Sugarloaf Mountain.**

The proposed intrusion onto the slopes of the Little Sugarloaf is of such scale and crudeness, that it will detract greatly from the magnificent panoramic vista which has been enjoyed for hundreds of years by climbers of the Big Sugarloaf Mountain. The vista from the Big Sugarloaf, eastwards towards the Irish Sea, is one of the great views of our country, and must be protected at all costs!

**7. This proposal will be strenuously opposed.**

When the Council first proposed plans to encroach on the slopes of the Little Sugarloaf Mountain in 2016, there was widespread upset throughout the area, and a total of 1250 formal objections were lodged. The proposal now put forward by the Council will cause even greater damage to the Little Sugarloaf mountain, and will be strenuously resisted.

**We ask that this pointless proposal be omitted entirely from both the Wicklow County Council Development Plan 2016-2022, and the Bray Municipal District Local Area Plan 2017-2023.**

Name/Signature Amy McCLUSKEY



Your name/address here.  
PAMELA MULLEN  
8 SEACOURT

Wicklow County Council.  
County Hall, Wicklow.

Attn: Mr Bryan Doyle, Chief Executive.

Dear Sir,

Re: **Wicklow County Council Development Plan 2016-2022,  
Bray Municipal District Local Area Plan 2017-2023. Written Submission.**

We are most upset to hear of Wicklow County Council's proposal to construct a new roadway commencing at the Kilmacanogue East roundabout, and routing Northwards to the boundary wall of Brennanstown Riding Stables and Equestrian Centre. We are even more upset by the Council's intention to pay for this unnecessary roadway by re-zoning the lower slopes of the Little Sugarloaf mountain as commercial and housing development land. We believe that this is just the thin end of the wedge, and that it is the Council's intention to complete their 2016 Kilmacanogue to Bray mountain roadway proposal by stealth over time.

**1. An unnecessary roadway.**

The roadway proposed by the Council is entirely unnecessary. It duplicates a proposal published in April 2017 by Transport Infrastructure Ireland to provide a "local service road" immediately alongside the N11 motorway at Kilmacanogue. The TII proposal is simple, sensible, and cost-effective, and it does not adversely impact the slopes of the Little Sugarloaf Mountain.

**2. An unnecessary roadway paid for by unnecessary re-zoning.**

The Council propose to pay for the proposed roadway by re-zoning the mountainside alongside it. The plan goes from bad to worse. This unnecessary roadway is now to be paid for by unnecessary re-zoning of unspoiled mountainside.

**3. A valuable local amenity will be lost.**

The lower slopes of Barchuillia Commons are an invaluable local amenity, and they are walked daily by many of the residents of Kilmacanogue village, as well as by large numbers of walking groups from further afield. The proposed roadway will isolate the village from this important open space, and will make it greatly more difficult to access, and unattractive to walk.

**4. Deer, pheasant, otters, lizard, and pine marten.**

The lower slopes to the east of Kilmacanogue village are a rich and diverse habitat which are home to successful and stable populations of deer, pheasant, otter, lizard, and pine marten. The proposed roadway will devastate this habitat. The deer will move away from the area, while the otter, lizard, and pine marten, being located immediately adjacent to the proposed site area, will not survive.

**5. Views from Kilmacanogue to the Little Sugar Loaf compromised.**

The existing views from Kilmacanogue village out over the Little Sugar Loaf mountain will be greatly compromised by the Council's poorly-thought-out proposal. We have more than our fair share of traffic and roadways in Kilmacanogue, and it seems extraordinary that Wicklow County Council would entertain the construction of additional roadways on these unspoiled uplands.

**6. Desecration of panoramic vista from the Big Sugarloaf Mountain.**


The proposed intrusion onto the slopes of the Little Sugarloaf is of such scale and crudeness, that it will detract greatly from the magnificent panoramic vista which has been enjoyed for hundreds of years by climbers of the Big Sugarloaf Mountain. The vista from the Big Sugarloaf, eastwards towards the Irish Sea, is one of the great views of our country, and must be protected at all costs!

**7. This proposal will be strenuously opposed.**

When the Council first proposed plans to encroach on the slopes of the Little Sugarloaf Mountain in 2016, there was widespread upset throughout the area, and a total of 1250 formal objections were lodged. The proposal now put forward by the Council will cause even greater damage to the Little Sugarloaf mountain, and will be strenuously resisted.

**We ask that this pointless proposal be omitted entirely from both the Wicklow County Council Development Plan 2016-2022, and the Bray Municipal District Local Area Plan 2017-2023.**

Name/Signature PAMELA MULLEN



Your name/address here.  
JUDY REYNOLDS  
RATHBAWN  
KILTEE  
NAAS

Wicklow County Council.  
County Hall, Wicklow.

Attn: Mr Bryan Doyle, Chief Executive.

Dear Sir,

**Re: Wicklow County Council Development Plan 2016-2022,  
Bray Municipal District Local Area Plan 2017-2023. Written Submission.**

We are most upset to hear of Wicklow County Council's proposal to construct a new roadway commencing at the Kilmacanogue East roundabout, and routing Northwards to the boundary wall of Brennanstown Riding Stables and Equestrian Centre. We are even more upset by the Council's intention to pay for this unnecessary roadway by re-zoning the lower slopes of the Little Sugarloaf mountain as commercial and housing development land. We believe that this is just the thin end of the wedge, and that it is the Council's intention to complete their 2016 Kilmacanogue to Bray mountain roadway proposal by stealth over time.

**1. An unnecessary roadway.**

The roadway proposed by the Council is entirely unnecessary. It duplicates a proposal published in April 2017 by Transport Infrastructure Ireland to provide a "local service road" immediately alongside the N11 motorway at Kilmacanogue. The TII proposal is simple, sensible, and cost-effective, and it does not adversely impact the slopes of the Little Sugarloaf Mountain.

**2. An unnecessary roadway paid for by unnecessary re-zoning.**

The Council propose to pay for the proposed roadway by re-zoning the mountainside alongside it. The plan goes from bad to worse. This unnecessary roadway is now to be paid for by unnecessary re-zoning of unspoiled mountainside.

**3. A valuable local amenity will be lost.**

The lower slopes of Barchuillia Commons are an invaluable local amenity, and they are walked daily by many of the residents of Kilmacanogue village, as well as by large numbers of walking groups from further afield. The proposed roadway will isolate the village from this important open space, and will make it greatly more difficult to access, and unattractive to walk.

**4. Deer, pheasant, otters, lizard, and pine marten.**

The lower slopes to the east of Kilmacanogue village are a rich and diverse habitat which are home to successful and stable populations of deer, pheasant, otter, lizard, and pine marten. The proposed roadway will devastate this habitat. The deer will move away from the area, while the otter, lizard, and pine marten, being located immediately adjacent to the proposed site area, will not survive.

**5. Views from Kilmacanogue to the Little Sugar Loaf compromised.**

The existing views from Kilmacanogue village out over the Little Sugar Loaf mountain will be greatly compromised by the Council's poorly-thought-out proposal. We have more than our fair share of traffic and roadways in Kilmacanogue, and it seems extraordinary that Wicklow County Council would entertain the construction of additional roadways on these unspoiled uplands.

**6. Desecration of panoramic vista from the Big Sugarloaf Mountain.**

The proposed intrusion onto the slopes of the Little Sugarloaf is of such scale and crudeness, that it will detract greatly from the magnificent panoramic vista which has been enjoyed for hundreds of years by climbers of the Big Sugarloaf Mountain. The vista from the Big Sugarloaf, eastwards towards the Irish Sea, is one of the great views of our country, and must be protected at all costs!

**7. This proposal will be strenuously opposed.**

When the Council first proposed plans to encroach on the slopes of the Little Sugarloaf Mountain in 2016, there was widespread upset throughout the area, and a total of 1250 formal objections were lodged. The proposal now put forward by the Council will cause even greater damage to the Little Sugarloaf mountain, and will be strenuously resisted.

**We ask that this pointless proposal be omitted entirely from both the Wicklow County Council Development Plan 2016-2022, and the Bray Municipal District Local Area Plan 2017-2023.**

Name/Signature JUDY REYNOLDS

Wicklow County Council  
 08 SEP 2017  
 PLANNING DEPT.

Your name/address here.  
 CLAIRE MALONE  
 KNOCKFADDA  
 ROUNDWOOD  
 CO. WICKLOW

Wicklow County Council  
 County Hall, Wicklow.

Attn: Mr Bryan Doyle, Chief Executive.

Dear Sir,

Re: **Wicklow County Council Development Plan 2016-2022,  
 Bray Municipal District Local Area Plan 2017-2023. Written Submission.**

We are most upset to hear of Wicklow County Council's proposal to construct a new roadway commencing at the Kilmacanogue East roundabout, and routing Northwards to the boundary wall of Brennanstown Riding Stables and Equestrian Centre. We are even more upset by the Council's intention to pay for this unnecessary roadway by re-zoning the lower slopes of the Little Sugarloaf mountain as commercial and housing development land. We believe that this is just the thin end of the wedge, and that it is the Council's intention to complete their 2016 Kilmacanogue to Bray mountain roadway proposal by stealth over time.

**1. An unnecessary roadway.**

The roadway proposed by the Council is entirely unnecessary. It duplicates a proposal published in April 2017 by Transport Infrastructure Ireland to provide a "local service road" immediately alongside the N11 motorway at Kilmacanogue. The TII proposal is simple, sensible, and cost-effective, and it does not adversely impact the slopes of the Little Sugarloaf Mountain.

**2. An unnecessary roadway paid for by unnecessary re-zoning.**

The Council propose to pay for the proposed roadway by re-zoning the mountainside alongside it. The plan goes from bad to worse. This unnecessary roadway is now to be paid for by unnecessary re-zoning of unspoiled mountainside.

**3. A valuable local amenity will be lost.**

The lower slopes of Barchuillia Commons are an invaluable local amenity, and they are walked daily by many of the residents of Kilmacanogue village, as well as by large numbers of walking groups from further afield. The proposed roadway will isolate the village from this important open space, and will make it greatly more difficult to access, and unattractive to walk.

**4. Deer, pheasant, otters, lizard, and pine marten.**

The lower slopes to the east of Kilmacanogue village are a rich and diverse habitat which are home to successful and stable populations of deer, pheasant, otter, lizard, and pine marten. The proposed roadway will devastate this habitat. The deer will move away from the area, while the otter, lizard, and pine marten, being located immediately adjacent to the proposed site area, will not survive.

**5. Views from Kilmacanogue to the Little Sugar Loaf compromised.**

The existing views from Kilmacanogue village out over the Little Sugar Loaf mountain will be greatly compromised by the Council's poorly-thought-out proposal. We have more than our fair share of traffic and roadways in Kilmacanogue, and it seems extraordinary that Wicklow County Council would entertain the construction of additional roadways on these unspoiled uplands.

**6. Desecration of panoramic vista from the Big Sugarloaf Mountain.**

The proposed intrusion onto the slopes of the Little Sugarloaf is of such scale and crudeness, that it will detract greatly from the magnificent panoramic vista which has been enjoyed for hundreds of years by climbers of the Big Sugarloaf Mountain. The vista from the Big Sugarloaf, eastwards towards the Irish Sea, is one of the great views of our country, and must be protected at all costs!

**7. This proposal will be strenuously opposed.**

When the Council first proposed plans to encroach on the slopes of the Little Sugarloaf Mountain in 2016, there was widespread upset throughout the area, and a total of 1250 formal objections were lodged. The proposal now put forward by the Council will cause even greater damage to the Little Sugarloaf mountain, and will be strenuously resisted.

**We ask that this pointless proposal be omitted entirely from both the Wicklow County Council Development Plan 2016-2022, and the Bray Municipal District Local Area Plan 2017-2023.**

Name/Signature **CLAIRE MALONE**

Wicklow County Council

08 SEP 2017

PLANNING DEPT.

Your name/address here.

CAROLINE EMERSON  
211 CHARLES LAND WOOD  
GREYSTONES

Wicklow County Council.  
County Hall, Wicklow.

Attn: Mr Bryan Doyle. Chief Executive.

Dear Sir,

Re: **Wicklow County Council Development Plan 2016-2022,  
Bray Municipal District Local Area Plan 2017-2023. Written Submission.**

We are most upset to hear of Wicklow County Council's proposal to construct a new roadway commencing at the Kilmacanogue East roundabout, and routing Northwards to the boundary wall of Brennanstown Riding Stables and Equestrian Centre. We are even more upset by the Council's intention to pay for this unnecessary roadway by re-zoning the lower slopes of the Little Sugarloaf mountain as commercial and housing development land. We believe that this is just the thin end of the wedge, and that it is the Council's intention to complete their 2016 Kilmacanogue to Bray mountain roadway proposal by stealth over time.

**1. An unnecessary roadway.**

The roadway proposed by the Council is entirely unnecessary. It duplicates a proposal published in April 2017 by Transport Infrastructure Ireland to provide a "local service road" immediately alongside the N11 motorway at Kilmacanogue. The TII proposal is simple, sensible, and cost-effective, and it does not adversely impact the slopes of the Little Sugarloaf Mountain.

**2. An unnecessary roadway paid for by unnecessary re-zoning.**

The Council propose to pay for the proposed roadway by re-zoning the mountainside alongside it. The plan goes from bad to worse. This unnecessary roadway is now to be paid for by unnecessary re-zoning of unspoiled mountainside.

**3. A valuable local amenity will be lost.**

The lower slopes of Barchuillia Commons are an invaluable local amenity, and they are walked daily by many of the residents of Kilmacanogue village, as well as by large numbers of walking groups from further afield. The proposed roadway will isolate the village from this important open space, and will make it greatly more difficult to access, and unattractive to walk.

**4. Deer, pheasant, otters, lizard, and pine marten.**

The lower slopes to the east of Kilmacanogue village are a rich and diverse habitat which are home to successful and stable populations of deer, pheasant, otter, lizard, and pine marten. The proposed roadway will devastate this habitat. The deer will move away from the area, while the otter, lizard, and pine marten, being located immediately adjacent to the proposed site area, will not survive.

**5. Views from Kilmacanogue to the Little Sugar Loaf compromised.**

The existing views from Kilmacanogue village out over the Little Sugar Loaf mountain will be greatly compromised by the Council's poorly-thought-out proposal. We have more than our fair share of traffic and roadways in Kilmacanogue, and it seems extraordinary that Wicklow County Council would entertain the construction of additional roadways on these unspoiled uplands.

**6. Desecration of panoramic vista from the Big Sugarloaf Mountain.**

The proposed intrusion onto the slopes of the Little Sugarloaf is of such scale and crudeness, that it will detract greatly from the magnificent panoramic vista which has been enjoyed for hundreds of years by climbers of the Big Sugarloaf Mountain. The vista from the Big Sugarloaf, eastwards towards the Irish Sea, is one of the great views of our country, and must be protected at all costs!

**7. This proposal will be strenuously opposed.**

When the Council first proposed plans to encroach on the slopes of the Little Sugarloaf Mountain in 2016, there was widespread upset throughout the area, and a total of **1250** formal objections were lodged. The proposal now put forward by the Council will cause even greater damage to the Little Sugarloaf mountain, and will be strenuously resisted.

**We ask that this pointless proposal be omitted entirely from both the Wicklow County Council Development Plan 2016-2022, and the Bray Municipal District Local Area Plan 2017-2023.**

Name/Signature CAROLINE EMERSON

Your name/address here.

MAEVE BRACKEN

ARKLOW

Wicklow County Council

Wicklow County Council 08 SEP 2017  
County Hall, Wicklow.

Attn: Mr Bryan Doyle Chief Executive.  
PLANNING DEPT.

Dear Sir,

**Re: Wicklow County Council Development Plan 2016-2022,  
Bray Municipal District Local Area Plan 2017-2023. Written Submission.**

We are most upset to hear of Wicklow County Council's proposal to construct a new roadway commencing at the Kilmacanogue East roundabout, and routing Northwards to the boundary wall of Brennanstown Riding Stables and Equestrian Centre. We are even more upset by the Council's intention to pay for this unnecessary roadway by re-zoning the lower slopes of the Little Sugarloaf mountain as commercial and housing development land. We believe that this is just the thin end of the wedge, and that it is the Council's intention to complete their 2016 Kilmacanogue to Bray mountain roadway proposal by stealth over time.

**1. An unnecessary roadway.**

The roadway proposed by the Council is entirely unnecessary. It duplicates a proposal published in April 2017 by Transport Infrastructure Ireland to provide a "local service road" immediately alongside the N11 motorway at Kilmacanogue. The TII proposal is simple, sensible, and cost-effective, and it does not adversely impact the slopes of the Little Sugarloaf Mountain.

**2. An unnecessary roadway paid for by unnecessary re-zoning.**

The Council propose to pay for the proposed roadway by re-zoning the mountainside alongside it. The plan goes from bad to worse. This unnecessary roadway is now to be paid for by unnecessary re-zoning of unspoiled mountainside.

**3. A valuable local amenity will be lost.**

The lower slopes of Barchuillia Commons are an invaluable local amenity, and they are walked daily by many of the residents of Kilmacanogue village, as well as by large numbers of walking groups from further afield. The proposed roadway will isolate the village from this important open space, and will make it greatly more difficult to access, and unattractive to walk.

**4. Deer, pheasant, otters, lizard, and pine marten.**

The lower slopes to the east of Kilmacanogue village are a rich and diverse habitat which are home to successful and stable populations of deer, pheasant, otter, lizard, and pine marten. The proposed roadway will devastate this habitat. The deer will move away from the area, while the otter, lizard, and pine marten, being located immediately adjacent to the proposed site area, will not survive.

**5. Views from Kilmacanogue to the Little Sugar Loaf compromised.**

The existing views from Kilmacanogue village out over the Little Sugar Loaf mountain will be greatly compromised by the Council's poorly-thought-out proposal. We have more than our fair share of traffic and roadways in Kilmacanogue, and it seems extraordinary that Wicklow County Council would entertain the construction of additional roadways on these unspoiled uplands.

**6. Desecration of panoramic vista from the Big Sugarloaf Mountain.**

The proposed intrusion onto the slopes of the Little Sugarloaf is of such scale and crudeness, that it will detract greatly from the magnificent panoramic vista which has been enjoyed for hundreds of years by climbers of the Big Sugarloaf Mountain. The vista from the Big Sugarloaf, eastwards towards the Irish Sea, is one of the great views of our country, and must be protected at all costs!

**7. This proposal will be strenuously opposed.**

When the Council first proposed plans to encroach on the slopes of the Little Sugarloaf Mountain in 2016, there was widespread upset throughout the area, and a total of 1250 formal objections were lodged. The proposal now put forward by the Council will cause even greater damage to the Little Sugarloaf mountain, and will be strenuously resisted.

**We ask that this pointless proposal be omitted entirely from both the Wicklow County Council Development Plan 2016-2022, and the Bray Municipal District Local Area Plan 2017-2023.**

Name/Signature

MAEVE BRACKEN

Your name/address here.

GERALDINE CONNOLLY  
39 CASTLE COURT  
KILLINEY  
CO DUBLIN

Wicklow County Council

Wicklow County Council. 08 SEP 2017  
County Hall, Wicklow.

Attn: Mr Bryan Doyle, Chief Executive.

PLANNING DEPT.

Dear Sir,

**Re: Wicklow County Council Development Plan 2016-2022,  
Bray Municipal District Local Area Plan 2017-2023. Written Submission.**

We are most upset to hear of Wicklow County Council's proposal to construct a new roadway commencing at the Kilmacanogue East roundabout, and routing Northwards to the boundary wall of Brennanstown Riding Stables and Equestrian Centre. We are even more upset by the Council's intention to pay for this unnecessary roadway by re-zoning the lower slopes of the Little Sugarloaf mountain as commercial and housing development land. We believe that this is just the thin end of the wedge, and that it is the Council's intention to complete their 2016 Kilmacanogue to Bray mountain roadway proposal by stealth over time.

**1. An unnecessary roadway.**

The roadway proposed by the Council is entirely unnecessary. It duplicates a proposal published in April 2017 by Transport Infrastructure Ireland to provide a "local service road" immediately alongside the N11 motorway at Kilmacanogue. The TII proposal is simple, sensible, and cost-effective, and it does not adversely impact the slopes of the Little Sugarloaf Mountain.

**2. An unnecessary roadway paid for by unnecessary re-zoning.**

The Council propose to pay for the proposed roadway by re-zoning the mountainside alongside it. The plan goes from bad to worse. This unnecessary roadway is now to be paid for by unnecessary re-zoning of unspoiled mountainside.

**3. A valuable local amenity will be lost.**

The lower slopes of Barchuillia Commons are an invaluable local amenity, and they are walked daily by many of the residents of Kilmacanogue village, as well as by large numbers of walking groups from further afield. The proposed roadway will isolate the village from this important open space, and will make it greatly more difficult to access, and unattractive to walk.

**4. Deer, pheasant, otters, lizard, and pine marten.**

The lower slopes to the east of Kilmacanogue village are a rich and diverse habitat which are home to successful and stable populations of deer, pheasant, otter, lizard, and pine marten. The proposed roadway will devastate this habitat. The deer will move away from the area, while the otter, lizard, and pine marten, being located immediately adjacent to the proposed site area, will not survive.

**5. Views from Kilmacanogue to the Little Sugar Loaf compromised.**

The existing views from Kilmacanogue village out over the Little Sugar Loaf mountain will be greatly compromised by the Council's poorly-thought-out proposal. We have more than our fair share of traffic and roadways in Kilmacanogue, and it seems extraordinary that Wicklow County Council would entertain the construction of additional roadways on these unspoiled uplands.

**6. Desecration of panoramic vista from the Big Sugarloaf Mountain.**

The proposed intrusion onto the slopes of the Little Sugarloaf is of such scale and crudeness, that it will detract greatly from the magnificent panoramic vista which has been enjoyed for hundreds of years by climbers of the Big Sugarloaf Mountain. The vista from the Big Sugarloaf, eastwards towards the Irish Sea, is one of the great views of our country, and must be protected at all costs!

**7. This proposal will be strenuously opposed.**

When the Council first proposed plans to encroach on the slopes of the Little Sugarloaf Mountain in 2016, there was widespread upset throughout the area, and a total of 1250 formal objections were lodged. The proposal now put forward by the Council will cause even greater damage to the Little Sugarloaf mountain, and will be strenuously resisted.

**We ask that this pointless proposal be omitted entirely from both the Wicklow County Council Development Plan 2016-2022, and the Bray Municipal District Local Area Plan 2017-2023.**

Name/Signature GERALDINE CONNOLLY



Wicklow County Council  
08 SEP 2017  
PLANNING DEPT.

Wicklow County Council.  
County Hall, Wicklow.

Attn: Mr Bryan Doyle, Chief Executive.

Your name/address here.

TEN LENNON  
SHANKILL

Dear Sir,

**Re: Wicklow County Council Development Plan 2016-2022,  
Bray Municipal District Local Area Plan 2017-2023. Written Submission.**

We are most upset to hear of Wicklow County Council's proposal to construct a new roadway commencing at the Kilmacanogue East roundabout, and routing Northwards to the boundary wall of Brennanstown Riding Stables and Equestrian Centre. We are even more upset by the Council's intention to pay for this unnecessary roadway by re-zoning the lower slopes of the Little Sugarloaf mountain as commercial and housing development land. We believe that this is just the thin end of the wedge, and that it is the Council's intention to complete their 2016 Kilmacanogue to Bray mountain roadway proposal by stealth over time.

**1. An unnecessary roadway.**

The roadway proposed by the Council is entirely unnecessary. It duplicates a proposal published in April 2017 by Transport Infrastructure Ireland to provide a "local service road" immediately alongside the N11 motorway at Kilmacanogue. The TII proposal is simple, sensible, and cost-effective, and it does not adversely impact the slopes of the Little Sugarloaf Mountain.

**2. An unnecessary roadway paid for by unnecessary re-zoning.**

The Council propose to pay for the proposed roadway by re-zoning the mountainside alongside it. The plan goes from bad to worse. This unnecessary roadway is now to be paid for by unnecessary re-zoning of unspoiled mountainside.

**3. A valuable local amenity will be lost.**

The lower slopes of Barchuillia Commons are an invaluable local amenity, and they are walked daily by many of the residents of Kilmacanogue village, as well as by large numbers of walking groups from further afield. The proposed roadway will isolate the village from this important open space, and will make it greatly more difficult to access, and unattractive to walk.

**4. Deer, pheasant, otters, lizard, and pine marten.**

The lower slopes to the east of Kilmacanogue village are a rich and diverse habitat which are home to successful and stable populations of deer, pheasant, otter, lizard, and pine marten. The proposed roadway will devastate this habitat. The deer will move away from the area, while the otter, lizard, and pine marten, being located immediately adjacent to the proposed site area, will not survive.

**5. Views from Kilmacanogue to the Little Sugar Loaf compromised.**

The existing views from Kilmacanogue village out over the Little Sugar Loaf mountain will be greatly compromised by the Council's poorly-thought-out proposal. We have more than our fair share of traffic and roadways in Kilmacanogue, and it seems extraordinary that Wicklow County Council would entertain the construction of additional roadways on these unspoiled uplands.

**6. Desecration of panoramic vista from the Big Sugarloaf Mountain.**

The proposed intrusion onto the slopes of the Little Sugarloaf is of such scale and crudeness, that it will detract greatly from the magnificent panoramic vista which has been enjoyed for hundreds of years by climbers of the Big Sugarloaf Mountain. The vista from the Big Sugarloaf, eastwards towards the Irish Sea, is one of the great views of our country, and must be protected at all costs!

**7. This proposal will be strenuously opposed.**

When the Council first proposed plans to encroach on the slopes of the Little Sugarloaf Mountain in 2016, there was widespread upset throughout the area, and a total of 1250 formal objections were lodged. The proposal now put forward by the Council will cause even greater damage to the Little Sugarloaf mountain, and will be strenuously resisted.

**We ask that this pointless proposal be omitted entirely from both the Wicklow County Council Development Plan 2016-2022, and the Bray Municipal District Local Area Plan 2017-2023.**

Name/Signature

TEN LENNON

Your name/address here.

KIRSTEN FINUCANE  
97 SARAN WOOD  
BRAY  
CO WICKLOW

Wicklow County Council

Wicklow County Council.  
County Hall, Wicklow.

08 SEP 2017

Attn: Mr Bryan Doyle, Chief Executive.

PLANNING DEPT.

Dear Sir,

**Re: Wicklow County Council Development Plan 2016-2022,  
Bray Municipal District Local Area Plan 2017-2023. Written Submission.**

We are most upset to hear of Wicklow County Council's proposal to construct a new roadway commencing at the Kilmacanogue East roundabout, and routing Northwards to the boundary wall of Brennanstown Riding Stables and Equestrian Centre. We are even more upset by the Council's intention to pay for this unnecessary roadway by re-zoning the lower slopes of the Little Sugarloaf mountain as commercial and housing development land. We believe that this is just the thin end of the wedge, and that it is the Council's intention to complete their 2016 Kilmacanogue to Bray mountain roadway proposal by stealth over time.

**1. An unnecessary roadway.**

The roadway proposed by the Council is entirely unnecessary. It duplicates a proposal published in April 2017 by Transport Infrastructure Ireland to provide a "local service road" immediately alongside the N11 motorway at Kilmacanogue. The TII proposal is simple, sensible, and cost-effective, and it does not adversely impact the slopes of the Little Sugarloaf Mountain.

**2. An unnecessary roadway paid for by unnecessary re-zoning.**

The Council propose to pay for the proposed roadway by re-zoning the mountainside alongside it. The plan goes from bad to worse. This unnecessary roadway is now to be paid for by unnecessary re-zoning of unspoiled mountainside.

**3. A valuable local amenity will be lost.**

The lower slopes of Barchuillia Commons are an invaluable local amenity, and they are walked daily by many of the residents of Kilmacanogue village, as well as by large numbers of walking groups from further afield. The proposed roadway will isolate the village from this important open space, and will make it greatly more difficult to access, and unattractive to walk.

**4. Deer, pheasant, otters, lizard, and pine marten.**

The lower slopes to the east of Kilmacanogue village are a rich and diverse habitat which are home to successful and stable populations of deer, pheasant, otter, lizard, and pine marten. The proposed roadway will devastate this habitat. The deer will move away from the area, while the otter, lizard, and pine marten, being located immediately adjacent to the proposed site area, will not survive.

**5. Views from Kilmacanogue to the Little Sugar Loaf compromised.**

The existing views from Kilmacanogue village out over the Little Sugar Loaf mountain will be greatly compromised by the Council's poorly-thought-out proposal. We have more than our fair share of traffic and roadways in Kilmacanogue, and it seems extraordinary that Wicklow County Council would entertain the construction of additional roadways on these unspoiled uplands.

**6. Desecration of panoramic vista from the Big Sugarloaf Mountain.**


The proposed intrusion onto the slopes of the Little Sugarloaf is of such scale and crudeness, that it will detract greatly from the magnificent panoramic vista which has been enjoyed for hundreds of years by climbers of the Big Sugarloaf Mountain. The vista from the Big Sugarloaf, eastwards towards the Irish Sea, is one of the great views of our country, and must be protected at all costs!

**7. This proposal will be strenuously opposed.**

When the Council first proposed plans to encroach on the slopes of the Little Sugarloaf Mountain in 2016, there was widespread upset throughout the area, and a total of 1250 formal objections were lodged. The proposal now put forward by the Council will cause even greater damage to the Little Sugarloaf mountain, and will be strenuously resisted.

**We ask that this pointless proposal be omitted entirely from both the Wicklow County Council Development Plan 2016-2022, and the Bray Municipal District Local Area Plan 2017-2023.**

Name/Signature KIRSTEN FINUCANE



Your name/address here. JULIE DERIN  
1, MILKVIEW, LOWER DARGLE  
ROAD, BRAY, CO. WICKLOW

Wicklow County Council.  
County Hall, Wicklow. PLANNING DEPT.

Attn: Mr Bryan Doyle. Chief Executive.

Dear Sir,

**Re: Wicklow County Council Development Plan 2016-2022,  
Bray Municipal District Local Area Plan 2017-2023. Written Submission.**

We are most upset to hear of Wicklow County Council's proposal to construct a new roadway commencing at the Kilmacanogue East roundabout, and routing Northwards to the boundary wall of Brennanstown Riding Stables and Equestrian Centre. We are even more upset by the Council's intention to pay for this unnecessary roadway by re-zoning the lower slopes of the Little Sugarloaf mountain as commercial and housing development land. We believe that this is just the thin end of the wedge, and that it is the Council's intention to complete their 2016 Kilmacanogue to Bray mountain roadway proposal by stealth over time.

**1. An unnecessary roadway.**

The roadway proposed by the Council is entirely unnecessary. It duplicates a proposal published in April 2017 by Transport Infrastructure Ireland to provide a "local service road" immediately alongside the N11 motorway at Kilmacanogue. The TII proposal is simple, sensible, and cost-effective, and it does not adversely impact the slopes of the Little Sugarloaf Mountain.

**2. An unnecessary roadway paid for by unnecessary re-zoning.**

The Council propose to pay for the proposed roadway by re-zoning the mountainside alongside it. The plan goes from bad to worse. This unnecessary roadway is now to be paid for by unnecessary re-zoning of unspoiled mountainside.

**3. A valuable local amenity will be lost.**

The lower slopes of Barchuillia Commons are an invaluable local amenity, and they are walked daily by many of the residents of Kilmacanogue village, as well as by large numbers of walking groups from further afield. The proposed roadway will isolate the village from this important open space, and will make it greatly more difficult to access, and unattractive to walk.

**4. Deer, pheasant, otters, lizard, and pine marten.**

The lower slopes to the east of Kilmacanogue village are a rich and diverse habitat which are home to successful and stable populations of deer, pheasant, otter, lizard, and pine marten. The proposed roadway will devastate this habitat. The deer will move away from the area, while the otter, lizard, and pine marten, being located immediately adjacent to the proposed site area, will not survive.

**5. Views from Kilmacanogue to the Little Sugar Loaf compromised.**

The existing views from Kilmacanogue village out over the Little Sugar Loaf mountain will be greatly compromised by the Council's poorly-thought-out proposal. We have more than our fair share of traffic and roadways in Kilmacanogue, and it seems extraordinary that Wicklow County Council would entertain the construction of additional roadways on these unspoiled uplands.

**6. Desecration of panoramic vista from the Big Sugarloaf Mountain.**


The proposed intrusion onto the slopes of the Little Sugarloaf is of such scale and crudeness, that it will detract greatly from the magnificent panoramic vista which has been enjoyed for hundreds of years by climbers of the Big Sugarloaf Mountain. The vista from the Big Sugarloaf, eastwards towards the Irish Sea, is one of the great views of our country, and must be protected at all costs!

**7. This proposal will be strenuously opposed.**

When the Council first proposed plans to encroach on the slopes of the Little Sugarloaf Mountain in 2016, there was widespread upset throughout the area, and a total of 1250 formal objections were lodged. The proposal now put forward by the Council will cause even greater damage to the Little Sugarloaf mountain, and will be strenuously resisted.

**We ask that this pointless proposal be omitted entirely from both the Wicklow County Council Development Plan 2016-2022, and the Bray Municipal District Local Area Plan 2017-2023.**

Name/Signature Julie Derin



Your name/address here. CHRISTINA DUFFY  
57, STEEPLECHASE COURT  
BATOATH, CO. MEATH

Wicklow County Council,  
County Hall, Wicklow.

Attn: Mr Bryan Doyle, Chief Executive.

Dear Sir,

**Re: Wicklow County Council Development Plan 2016-2022,  
Bray Municipal District Local Area Plan 2017-2023. Written Submission.**

We are most upset to hear of Wicklow County Council's proposal to construct a new roadway commencing at the Kilmacanogue East roundabout, and routing Northwards to the boundary wall of Brennanstown Riding Stables and Equestrian Centre. We are even more upset by the Council's intention to pay for this unnecessary roadway by re-zoning the lower slopes of the Little Sugarloaf mountain as commercial and housing development land. We believe that this is just the thin end of the wedge, and that it is the Council's intention to complete their 2016 Kilmacanogue to Bray mountain roadway proposal by stealth over time.

**1. An unnecessary roadway.**

The roadway proposed by the Council is entirely unnecessary. It duplicates a proposal published in April 2017 by Transport Infrastructure Ireland to provide a "local service road" immediately alongside the N11 motorway at Kilmacanogue. The TII proposal is simple, sensible, and cost-effective, and it does not adversely impact the slopes of the Little Sugarloaf Mountain.

**2. An unnecessary roadway paid for by unnecessary re-zoning.**

The Council propose to pay for the proposed roadway by re-zoning the mountainside alongside it. The plan goes from bad to worse. This unnecessary roadway is now to be paid for by unnecessary re-zoning of unspoiled mountainside.

**3. A valuable local amenity will be lost.**

The lower slopes of Barchuillia Commons are an invaluable local amenity, and they are walked daily by many of the residents of Kilmacanogue village, as well as by large numbers of walking groups from further afield. The proposed roadway will isolate the village from this important open space, and will make it greatly more difficult to access, and unattractive to walk.

**4. Deer, pheasant, otters, lizard, and pine marten.**

The lower slopes to the east of Kilmacanogue village are a rich and diverse habitat which are home to successful and stable populations of deer, pheasant, otter, lizard, and pine marten. The proposed roadway will devastate this habitat. The deer will move away from the area, while the otter, lizard, and pine marten, being located immediately adjacent to the proposed site area, will not survive.

**5. Views from Kilmacanogue to the Little Sugar Loaf compromised.**

The existing views from Kilmacanogue village out over the Little Sugar Loaf mountain will be greatly compromised by the Council's poorly-thought-out proposal. We have more than our fair share of traffic and roadways in Kilmacanogue, and it seems extraordinary that Wicklow County Council would entertain the construction of additional roadways on these unspoiled uplands.

**6. Desecration of panoramic vista from the Big Sugarloaf Mountain.**


The proposed intrusion onto the slopes of the Little Sugarloaf is of such scale and crudeness, that it will detract greatly from the magnificent panoramic vista which has been enjoyed for hundreds of years by climbers of the Big Sugarloaf Mountain. The vista from the Big Sugarloaf, eastwards towards the Irish Sea, is one of the great views of our country, and must be protected at all costs!

**7. This proposal will be strenuously opposed.**

When the Council first proposed plans to encroach on the slopes of the Little Sugarloaf Mountain in 2016, there was widespread upset throughout the area, and a total of 1250 formal objections were lodged. The proposal now put forward by the Council will cause even greater damage to the Little Sugarloaf mountain, and will be strenuously resisted.

**We ask that this pointless proposal be omitted entirely from both the Wicklow County Council Development Plan 2016-2022, and the Bray Municipal District Local Area Plan 2017-2023.**

Name/Signature Christina Duffy



Your name/address here.  
Helen Carthy  
Dikens Village  
Sandyford  
Dublin 18

Wicklow County Council.  
County Hall, Wicklow.

PLANNING DEPT.

Attn: Mr Bryan Doyle. Chief Executive.

Dear Sir,

Re: **Wicklow County Council Development Plan 2016-2022,  
Bray Municipal District Local Area Plan 2017-2023. Written Submission.**

We are most upset to hear of Wicklow County Council's proposal to construct a new roadway commencing at the Kilmacanogue East roundabout, and routing Northwards to the boundary wall of Brennanstown Riding Stables and Equestrian Centre. We are even more upset by the Council's intention to pay for this unnecessary roadway by re-zoning the lower slopes of the Little Sugarloaf mountain as commercial and housing development land. We believe that this is just the thin end of the wedge, and that it is the Council's intention to complete their 2016 Kilmacanogue to Bray mountain roadway proposal by stealth over time.

**1. An unnecessary roadway.**

The roadway proposed by the Council is entirely unnecessary. It duplicates a proposal published in April 2017 by Transport Infrastructure Ireland to provide a "local service road" immediately alongside the N11 motorway at Kilmacanogue. The TII proposal is simple, sensible, and cost-effective, and it does not adversely impact the slopes of the Little Sugarloaf Mountain.

**2. An unnecessary roadway paid for by unnecessary re-zoning.**

The Council propose to pay for the proposed roadway by re-zoning the mountainside alongside it. The plan goes from bad to worse. This unnecessary roadway is now to be paid for by unnecessary re-zoning of unspoiled mountainside.

**3. A valuable local amenity will be lost.**

The lower slopes of Barchuillia Commons are an invaluable local amenity, and they are walked daily by many of the residents of Kilmacanogue village, as well as by large numbers of walking groups from further afield. The proposed roadway will isolate the village from this important open space, and will make it greatly more difficult to access, and unattractive to walk.

**4. Deer, pheasant, otters, lizard, and pine marten.**

The lower slopes to the east of Kilmacanogue village are a rich and diverse habitat which are home to successful and stable populations of deer, pheasant, otter, lizard, and pine marten. The proposed roadway will devastate this habitat. The deer will move away from the area, while the otter, lizard, and pine marten, being located immediately adjacent to the proposed site area, will not survive.

**5. Views from Kilmacanogue to the Little Sugar Loaf compromised.**

The existing views from Kilmacanogue village out over the Little Sugar Loaf mountain will be greatly compromised by the Council's poorly-thought-out proposal. We have more than our fair share of traffic and roadways in Kilmacanogue, and it seems extraordinary that Wicklow County Council would entertain the construction of additional roadways on these unspoiled uplands.

**6. Desecration of panoramic vista from the Big Sugarloaf Mountain.**

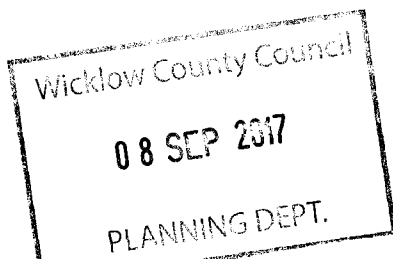
The proposed intrusion onto the slopes of the Little Sugarloaf is of such scale and crudeness, that it will detract greatly from the magnificent panoramic vista which has been enjoyed for hundreds of years by climbers of the Big Sugarloaf Mountain. The vista from the Big Sugarloaf, eastwards towards the Irish Sea, is one of the great views of our country, and must be protected at all costs!

**7. This proposal will be strenuously opposed.**

When the Council first proposed plans to encroach on the slopes of the Little Sugarloaf Mountain in 2016, there was widespread upset throughout the area, and a total of 1250 formal objections were lodged. The proposal now put forward by the Council will cause even greater damage to the Little Sugarloaf mountain, and will be strenuously resisted.

**We ask that this pointless proposal be omitted entirely from both the Wicklow County Council Development Plan 2016-2022, and the Bray Municipal District Local Area Plan 2017-2023.**

Name/Signature Helen Carthy



Your name/address here.  
ANGELA O'DONOGHUE  
17 GLENDOWER CLOSE  
RATHFARNHAM DUBLIN 16.

Wicklow County Council.  
County Hall, Wicklow.

Attn: Mr Bryan Doyle, Chief Executive.

Dear Sir,

**Re: Wicklow County Council Development Plan 2016-2022,  
Bray Municipal District Local Area Plan 2017-2023. Written Submission.**

We are most upset to hear of Wicklow County Council's proposal to construct a new roadway commencing at the Kilmacanogue East roundabout, and routing Northwards to the boundary wall of Brennanstown Riding Stables and Equestrian Centre. We are even more upset by the Council's intention to pay for this unnecessary roadway by re-zoning the lower slopes of the Little Sugarloaf mountain as commercial and housing development land. We believe that this is just the thin end of the wedge, and that it is the Council's intention to complete their 2016 Kilmacanogue to Bray mountain roadway proposal by stealth over time.

**1. An unnecessary roadway.**

The roadway proposed by the Council is entirely unnecessary. It duplicates a proposal published in April 2017 by Transport Infrastructure Ireland to provide a "local service road" immediately alongside the N11 motorway at Kilmacanogue. The TII proposal is simple, sensible, and cost-effective, and it does not adversely impact the slopes of the Little Sugarloaf Mountain.

**2. An unnecessary roadway paid for by unnecessary re-zoning.**

The Council propose to pay for the proposed roadway by re-zoning the mountainside alongside it. The plan goes from bad to worse. This unnecessary roadway is now to be paid for by unnecessary re-zoning of unspoiled mountainside.

**3. A valuable local amenity will be lost.**

The lower slopes of Barchuillia Commons are an invaluable local amenity, and they are walked daily by many of the residents of Kilmacanogue village, as well as by large numbers of walking groups from further afield. The proposed roadway will isolate the village from this important open space, and will make it greatly more difficult to access, and unattractive to walk.

**4. Deer, pheasant, otters, lizard, and pine marten.**

The lower slopes to the east of Kilmacanogue village are a rich and diverse habitat which are home to successful and stable populations of deer, pheasant, otter, lizard, and pine marten. The proposed roadway will devastate this habitat. The deer will move away from the area, while the otter, lizard, and pine marten, being located immediately adjacent to the proposed site area, will not survive.

**5. Views from Kilmacanogue to the Little Sugar Loaf compromised.**

The existing views from Kilmacanogue village out over the Little Sugar Loaf mountain will be greatly compromised by the Council's poorly-thought-out proposal. We have more than our fair share of traffic and roadways in Kilmacanogue, and it seems extraordinary that Wicklow County Council would entertain the construction of additional roadways on these unspoiled uplands.

**6. Desecration of panoramic vista from the Big Sugarloaf Mountain.**

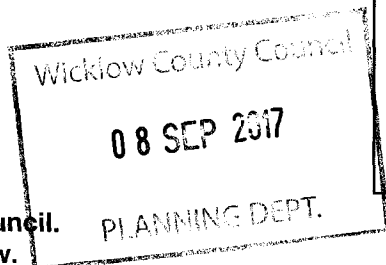
The proposed intrusion onto the slopes of the Little Sugarloaf is of such scale and crudeness, that it will detract greatly from the magnificent panoramic vista which has been enjoyed for hundreds of years by climbers of the Big Sugarloaf Mountain. The vista from the Big Sugarloaf, eastwards towards the Irish Sea, is one of the great views of our country, and must be protected at all costs!

**7. This proposal will be strenuously opposed.**

When the Council first proposed plans to encroach on the slopes of the Little Sugarloaf Mountain in 2016, there was widespread upset throughout the area, and a total of 1250 formal objections were lodged. The proposal now put forward by the Council will cause even greater damage to the Little Sugarloaf mountain, and will be strenuously resisted.

**We ask that this pointless proposal be omitted entirely from both the Wicklow County Council Development Plan 2016-2022, and the Bray Municipal District Local Area Plan 2017-2023.**

ANGELA O'DONOGHUE



Your name/address here. **SINEAD FINEGAN**  
**53 ELY WOODS, BALLYBODEN ROAD**

**Wicklow County Council.**  
**County Hall, Wicklow.**

Attn: Mr Bryan Doyle. Chief Executive.

Dear Sir,

**Re: Wicklow County Council Development Plan 2016-2022,  
Bray Municipal District Local Area Plan 2017-2023. Written Submission.**

We are most upset to hear of Wicklow County Council's proposal to construct a new roadway commencing at the Kilmacanogue East roundabout, and routing Northwards to the boundary wall of Brennanstown Riding Stables and Equestrian Centre. We are even more upset by the Council's intention to pay for this unnecessary roadway by re-zoning the lower slopes of the Little Sugarloaf mountain as commercial and housing development land. We believe that this is just the thin end of the wedge, and that it is the Council's intention to complete their 2016 Kilmacanogue to Bray mountain roadway proposal by stealth over time.

**1. An unnecessary roadway.**

The roadway proposed by the Council is entirely unnecessary. It duplicates a proposal published in April 2017 by Transport Infrastructure Ireland to provide a "local service road" immediately alongside the N11 motorway at Kilmacanogue. The TII proposal is simple, sensible, and cost-effective, and it does not adversely impact the slopes of the Little Sugarloaf Mountain.

**2. An unnecessary roadway paid for by unnecessary re-zoning.**

The Council propose to pay for the proposed roadway by re-zoning the mountainside alongside it. The plan goes from bad to worse. This unnecessary roadway is now to be paid for by unnecessary re-zoning of unspoiled mountainside.

**3. A valuable local amenity will be lost.**

The lower slopes of Barchuillia Commons are an invaluable local amenity, and they are walked daily by many of the residents of Kilmacanogue village, as well as by large numbers of walking groups from further afield. The proposed roadway will isolate the village from this important open space, and will make it greatly more difficult to access, and unattractive to walk.

**4. Deer, pheasant, otters, lizard, and pine marten.**

The lower slopes to the east of Kilmacanogue village are a rich and diverse habitat which are home to successful and stable populations of deer, pheasant, otter, lizard, and pine marten. The proposed roadway will devastate this habitat. The deer will move away from the area, while the otter, lizard, and pine marten, being located immediately adjacent to the proposed site area, will not survive.

**5. Views from Kilmacanogue to the Little Sugar Loaf compromised.**

The existing views from Kilmacanogue village out over the Little Sugar Loaf mountain will be greatly compromised by the Council's poorly-thought-out proposal. We have more than our fair share of traffic and roadways in Kilmacanogue, and it seems extraordinary that Wicklow County Council would entertain the construction of additional roadways on these unspoiled uplands.

**6. Desecration of panoramic vista from the Big Sugarloaf Mountain.**


The proposed intrusion onto the slopes of the Little Sugarloaf is of such scale and crudeness, that it will detract greatly from the magnificent panoramic vista which has been enjoyed for hundreds of years by climbers of the Big Sugarloaf Mountain. The vista from the Big Sugarloaf, eastwards towards the Irish Sea, is one of the great views of our country, and must be protected at all costs!

**7. This proposal will be strenuously opposed.**

When the Council first proposed plans to encroach on the slopes of the Little Sugarloaf Mountain in 2016, there was widespread upset throughout the area, and a total of **1250** formal objections were lodged. The proposal now put forward by the Council will cause even greater damage to the Little Sugarloaf mountain, and will be strenuously resisted.

**We ask that this pointless proposal be omitted entirely from both the Wicklow County Council Development Plan 2016-2022, and the Bray Municipal District Local Area Plan 2017-2023.**

Name/Signature **Sinead Finegan.**



Your name/address here. **SIOBHAN HERATY.**  
**32 FRIAR HILL, WICKLOW TOWN.**

**Wicklow County Council.**  
**County Hall, Wicklow.**

Attn: Mr Bryan Doyle. Chief Executive.

Dear Sir,

**Re: Wicklow County Council Development Plan 2016-2022,  
Bray Municipal District Local Area Plan 2017-2023. Written Submission.**

We are most upset to hear of Wicklow County Council's proposal to construct a new roadway commencing at the Kilmacanogue East roundabout, and routing Northwards to the boundary wall of Brennanstown Riding Stables and Equestrian Centre. We are even more upset by the Council's intention to pay for this unnecessary roadway by re-zoning the lower slopes of the Little Sugarloaf mountain as commercial and housing development land. We believe that this is just the thin end of the wedge, and that it is the Council's intention to complete their 2016 Kilmacanogue to Bray mountain roadway proposal by stealth over time.

**1. An unnecessary roadway.**

The roadway proposed by the Council is entirely unnecessary. It duplicates a proposal published in April 2017 by Transport Infrastructure Ireland to provide a "local service road" immediately alongside the N11 motorway at Kilmacanogue. The TII proposal is simple, sensible, and cost-effective, and it does not adversely impact the slopes of the Little Sugarloaf Mountain.

**2. An unnecessary roadway paid for by unnecessary re-zoning.**

The Council propose to pay for the proposed roadway by re-zoning the mountainside alongside it. The plan goes from bad to worse. This unnecessary roadway is now to be paid for by unnecessary re-zoning of unspoiled mountainside.

**3. A valuable local amenity will be lost.**

The lower slopes of Barchuillia Commons are an invaluable local amenity, and they are walked daily by many of the residents of Kilmacanogue village, as well as by large numbers of walking groups from further afield. The proposed roadway will isolate the village from this important open space, and will make it greatly more difficult to access, and unattractive to walk.

**4. Deer, pheasant, otters, lizard, and pine marten.**

The lower slopes to the east of Kilmacanogue village are a rich and diverse habitat which are home to successful and stable populations of deer, pheasant, otter, lizard, and pine marten. The proposed roadway will devastate this habitat. The deer will move away from the area, while the otter, lizard, and pine marten, being located immediately adjacent to the proposed site area, will not survive.

**5. Views from Kilmacanogue to the Little Sugar Loaf compromised.**

The existing views from Kilmacanogue village out over the Little Sugar Loaf mountain will be greatly compromised by the Council's poorly-thought-out proposal. We have more than our fair share of traffic and roadways in Kilmacanogue, and it seems extraordinary that Wicklow County Council would entertain the construction of additional roadways on these unspoiled uplands.

**6. Desecration of panoramic vista from the Big Sugarloaf Mountain.**

The proposed intrusion onto the slopes of the Little Sugarloaf is of such scale and crudeness, that it will detract greatly from the magnificent panoramic vista which has been enjoyed for hundreds of years by climbers of the Big Sugarloaf Mountain. The vista from the Big Sugarloaf, eastwards towards the Irish Sea, is one of the great views of our country, and must be protected at all costs!

**7. This proposal will be strenuously opposed.**

When the Council first proposed plans to encroach on the slopes of the Little Sugarloaf Mountain in 2016, there was widespread upset throughout the area, and a total of **1250** formal objections were lodged. The proposal now put forward by the Council will cause even greater damage to the Little Sugarloaf mountain, and will be strenuously resisted.

**We ask that this pointless proposal be omitted entirely from both the Wicklow County Council Development Plan 2016-2022, and the Bray Municipal District Local Area Plan 2017-2023.**

Name/Signature

*Siobhan Heraty*



Wicklow County Council 08 SEP 2017 PLANNING	Your name/address here. Erica CAMPBELL 4 WESTHILL PARK, GOREY, CO. WEXFORD
---	--

Wicklow County Council.  
County Hall, Wicklow.

Attn: Mr Bryan Doyle. Chief Executive.

Dear Sir,

**Re: Wicklow County Council Development Plan 2016-2022,  
Bray Municipal District Local Area Plan 2017-2023. Written Submission.**

We are most upset to hear of Wicklow County Council's proposal to construct a new roadway commencing at the Kilmacanogue East roundabout, and routing Northwards to the boundary wall of Brennanstown Riding Stables and Equestrian Centre. We are even more upset by the Council's intention to pay for this unnecessary roadway by re-zoning the lower slopes of the Little Sugarloaf mountain as commercial and housing development land. We believe that this is just the thin end of the wedge, and that it is the Council's intention to complete their 2016 Kilmacanogue to Bray mountain roadway proposal by stealth over time.

**1. An unnecessary roadway.**

The roadway proposed by the Council is entirely unnecessary. It duplicates a proposal published in April 2017 by Transport Infrastructure Ireland to provide a "local service road" immediately alongside the N11 motorway at Kilmacanogue. The TII proposal is simple, sensible, and cost-effective, and it does not adversely impact the slopes of the Little Sugarloaf Mountain.

**2. An unnecessary roadway paid for by unnecessary re-zoning.**

The Council propose to pay for the proposed roadway by re-zoning the mountainside alongside it. The plan goes from bad to worse. This unnecessary roadway is now to be paid for by unnecessary re-zoning of unspoiled mountainside.

**3. A valuable local amenity will be lost.**

The lower slopes of Barchuillia Commons are an invaluable local amenity, and they are walked daily by many of the residents of Kilmacanogue village, as well as by large numbers of walking groups from further afield. The proposed roadway will isolate the village from this important open space, and will make it greatly more difficult to access, and unattractive to walk.

**4. Deer, pheasant, otters, lizard, and pine marten.**

The lower slopes to the east of Kilmacanogue village are a rich and diverse habitat which are home to successful and stable populations of deer, pheasant, otter, lizard, and pine marten. The proposed roadway will devastate this habitat. The deer will move away from the area, while the otter, lizard, and pine marten, being located immediately adjacent to the proposed site area, will not survive.

**5. Views from Kilmacanogue to the Little Sugar Loaf compromised.**

The existing views from Kilmacanogue village out over the Little Sugar Loaf mountain will be greatly compromised by the Council's poorly-thought-out proposal. We have more than our fair share of traffic and roadways in Kilmacanogue, and it seems extraordinary that Wicklow County Council would entertain the construction of additional roadways on these unspoiled uplands.


**6. Desecration of panoramic vista from the Big Sugarloaf Mountain.**

The proposed intrusion onto the slopes of the Little Sugarloaf is of such scale and crudeness, that it will detract greatly from the magnificent panoramic vista which has been enjoyed for hundreds of years by climbers of the Big Sugarloaf Mountain. The vista from the Big Sugarloaf, eastwards towards the Irish Sea, is one of the great views of our country, and must be protected at all costs!

**7. This proposal will be strenuously opposed.**

When the Council first proposed plans to encroach on the slopes of the Little Sugarloaf Mountain in 2016, there was widespread upset throughout the area, and a total of 1250 formal objections were lodged. The proposal now put forward by the Council will cause even greater damage to the Little Sugarloaf mountain, and will be strenuously resisted.

**We ask that this pointless proposal be omitted entirely from both the Wicklow County Council Development Plan 2016-2022, and the Bray Municipal District Local Area Plan 2017-2023.**

Name/Signature 

Wicklow County Council 08 SEP 2017 PLANNING DEPT.	Your name/address here. NIALL BREEN 158 RICHMOND PARK, BRAY, CO DUBLIN.
---	---

Wicklow County Council.  
County Hall, Wicklow.

Attn: Mr Bryan Doyle. Chief Executive.

Dear Sir,

Re: **Wicklow County Council Development Plan 2016-2022,  
Bray Municipal District Local Area Plan 2017-2023. Written Submission.**

We are most upset to hear of Wicklow County Council's proposal to construct a new roadway commencing at the Kilmacanogue East roundabout, and routing Northwards to the boundary wall of Brennanstown Riding Stables and Equestrian Centre. We are even more upset by the Council's intention to pay for this unnecessary roadway by re-zoning the lower slopes of the Little Sugarloaf mountain as commercial and housing development land. We believe that this is just the thin end of the wedge, and that it is the Council's intention to complete their 2016 Kilmacanogue to Bray mountain roadway proposal by stealth over time.

**1. An unnecessary roadway.**

The roadway proposed by the Council is entirely unnecessary. It duplicates a proposal published in April 2017 by Transport Infrastructure Ireland to provide a "local service road" immediately alongside the N11 motorway at Kilmacanogue. The TII proposal is simple, sensible, and cost-effective, and it does not adversely impact the slopes of the Little Sugarloaf Mountain.

**2. An unnecessary roadway paid for by unnecessary re-zoning.**

The Council propose to pay for the proposed roadway by re-zoning the mountainside alongside it. The plan goes from bad to worse. This unnecessary roadway is now to be paid for by unnecessary re-zoning of unspoiled mountainside.

**3. A valuable local amenity will be lost.**

The lower slopes of Barchuillia Commons are an invaluable local amenity, and they are walked daily by many of the residents of Kilmacanogue village, as well as by large numbers of walking groups from further afield. The proposed roadway will isolate the village from this important open space, and will make it greatly more difficult to access, and unattractive to walk.

**4. Deer, pheasant, otters, lizard, and pine marten.**

The lower slopes to the east of Kilmacanogue village are a rich and diverse habitat which are home to successful and stable populations of deer, pheasant, otter, lizard, and pine marten. The proposed roadway will devastate this habitat. The deer will move away from the area, while the otter, lizard, and pine marten, being located immediately adjacent to the proposed site area, will not survive.

**5. Views from Kilmacanogue to the Little Sugar Loaf compromised.**

The existing views from Kilmacanogue village out over the Little Sugar Loaf mountain will be greatly compromised by the Council's poorly-thought-out proposal. We have more than our fair share of traffic and roadways in Kilmacanogue, and it seems extraordinary that Wicklow County Council would entertain the construction of additional roadways on these unspoiled uplands.

**6. Desecration of panoramic vista from the Big Sugarloaf Mountain.**

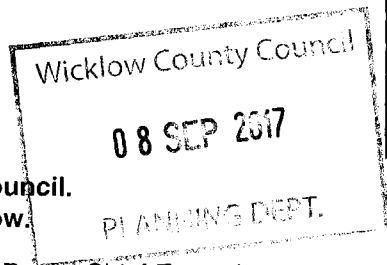
The proposed intrusion onto the slopes of the Little Sugarloaf is of such scale and crudeness, that it will detract greatly from the magnificent panoramic vista which has been enjoyed for hundreds of years by climbers of the Big Sugarloaf Mountain. The vista from the Big Sugarloaf, eastwards towards the Irish Sea, is one of the great views of our country, and must be protected at all costs!

**7. This proposal will be strenuously opposed.**

When the Council first proposed plans to encroach on the slopes of the Little Sugarloaf Mountain in 2016, there was widespread upset throughout the area, and a total of 1250 formal objections were lodged. The proposal now put forward by the Council will cause even greater damage to the Little Sugarloaf mountain, and will be strenuously resisted.

**We ask that this pointless proposal be omitted entirely from both the Wicklow County Council Development Plan 2016-2022, and the Bray Municipal District Local Area Plan 2017-2023.**

Name/Signature *Niall Breen*



Your name/address here.  
JENNIFER O'FARRELL  
21 BELLEVUE PARK, BOOTERSTOWN  
CO. DUBLIN

Wicklow County Council.  
County Hall, Wicklow.

Attn: Mr Bryan Doyle, Chief Executive.

Dear Sir,

**Re: Wicklow County Council Development Plan 2016-2022,  
Bray Municipal District Local Area Plan 2017-2023. Written Submission.**

We are most upset to hear of Wicklow County Council's proposal to construct a new roadway commencing at the Kilmacanogue East roundabout, and routing Northwards to the boundary wall of Brennanstown Riding Stables and Equestrian Centre. We are even more upset by the Council's intention to pay for this unnecessary roadway by re-zoning the lower slopes of the Little Sugarloaf mountain as commercial and housing development land. We believe that this is just the thin end of the wedge, and that it is the Council's intention to complete their 2016 Kilmacanogue to Bray mountain roadway proposal by stealth over time.

**1. An unnecessary roadway.**

The roadway proposed by the Council is entirely unnecessary. It duplicates a proposal published in April 2017 by Transport Infrastructure Ireland to provide a "local service road" immediately alongside the N11 motorway at Kilmacanogue. The TII proposal is simple, sensible, and cost-effective, and it does not adversely impact the slopes of the Little Sugarloaf Mountain.

**2. An unnecessary roadway paid for by unnecessary re-zoning.**

The Council propose to pay for the proposed roadway by re-zoning the mountainside alongside it. The plan goes from bad to worse. This unnecessary roadway is now to be paid for by unnecessary re-zoning of unspoiled mountainside.

**3. A valuable local amenity will be lost.**

The lower slopes of Barchuillia Commons are an invaluable local amenity, and they are walked daily by many of the residents of Kilmacanogue village, as well as by large numbers of walking groups from further afield. The proposed roadway will isolate the village from this important open space, and will make it greatly more difficult to access, and unattractive to walk.

**4. Deer, pheasant, otters, lizard, and pine marten.**

The lower slopes to the east of Kilmacanogue village are a rich and diverse habitat which are home to successful and stable populations of deer, pheasant, otter, lizard, and pine marten. The proposed roadway will devastate this habitat. The deer will move away from the area, while the otter, lizard, and pine marten, being located immediately adjacent to the proposed site area, will not survive.

**5. Views from Kilmacanogue to the Little Sugar Loaf compromised.**

The existing views from Kilmacanogue village out over the Little Sugar Loaf mountain will be greatly compromised by the Council's poorly-thought-out proposal. We have more than our fair share of traffic and roadways in Kilmacanogue, and it seems extraordinary that Wicklow County Council would entertain the construction of additional roadways on these unspoiled uplands.

**6. Desecration of panoramic vista from the Big Sugarloaf Mountain.**

The proposed intrusion onto the slopes of the Little Sugarloaf is of such scale and crudeness, that it will detract greatly from the magnificent panoramic vista which has been enjoyed for hundreds of years by climbers of the Big Sugarloaf Mountain. The vista from the Big Sugarloaf, eastwards towards the Irish Sea, is one of the great views of our country, and must be protected at all costs!

**7. This proposal will be strenuously opposed.**

When the Council first proposed plans to encroach on the slopes of the Little Sugarloaf Mountain in 2016, there was widespread upset throughout the area, and a total of 1250 formal objections were lodged. The proposal now put forward by the Council will cause even greater damage to the Little Sugarloaf mountain, and will be strenuously resisted.

**We ask that this pointless proposal be omitted entirely from both the Wicklow County Council Development Plan 2016-2022, and the Bray Municipal District Local Area Plan 2017-2023.**

Name/Signature Jennifer O'Farrell

Your name/address here.

Wicklow County Council

08 SEP 2017

PLANNING DEPT.

Camilla Davies  
Black Cave Farm

CHESIRE WAISOOL  
WIK.

Wicklow County Council.  
County Hall, Wicklow.

Attn: Mr Bryan Doyle, Chief Executive.

Dear Sir,

Re: **Wicklow County Council Development Plan 2016-2022,  
Bray Municipal District Local Area Plan 2017-2023. Written Submission.**

We are most upset to hear of Wicklow County Council's proposal to construct a new roadway commencing at the Kilmacanogue East roundabout, and routing Northwards to the boundary wall of Brennanstown Riding Stables and Equestrian Centre. We are even more upset by the Council's intention to pay for this unnecessary roadway by re-zoning the lower slopes of the Little Sugarloaf mountain as commercial and housing development land. We believe that this is just the thin end of the wedge, and that it is the Council's intention to complete their 2016 Kilmacanogue to Bray mountain roadway proposal by stealth over time.

**1. An unnecessary roadway.**

The roadway proposed by the Council is entirely unnecessary. It duplicates a proposal published in April 2017 by Transport Infrastructure Ireland to provide a "local service road" immediately alongside the N11 motorway at Kilmacanogue. The TII proposal is simple, sensible, and cost-effective, and it does not adversely impact the slopes of the Little Sugarloaf Mountain.

**2. An unnecessary roadway paid for by unnecessary re-zoning.**

The Council propose to pay for the proposed roadway by re-zoning the mountainside alongside it. The plan goes from bad to worse. This unnecessary roadway is now to be paid for by unnecessary re-zoning of unspoiled mountainside.

**3. A valuable local amenity will be lost.**

The lower slopes of Barchuillia Commons are an invaluable local amenity, and they are walked daily by many of the residents of Kilmacanogue village, as well as by large numbers of walking groups from further afield. The proposed roadway will isolate the village from this important open space, and will make it greatly more difficult to access, and unattractive to walk.

**4. Deer, pheasant, otters, lizard, and pine marten.**

The lower slopes to the east of Kilmacanogue village are a rich and diverse habitat which are home to successful and stable populations of deer, pheasant, otter, lizard, and pine marten. The proposed roadway will devastate this habitat. The deer will move away from the area, while the otter, lizard, and pine marten, being located immediately adjacent to the proposed site area, will not survive.

**5. Views from Kilmacanogue to the Little Sugar Loaf compromised.**

The existing views from Kilmacanogue village out over the Little Sugar Loaf mountain will be greatly compromised by the Council's poorly-thought-out proposal. We have more than our fair share of traffic and roadways in Kilmacanogue, and it seems extraordinary that Wicklow County Council would entertain the construction of additional roadways on these unspoiled uplands.

**6. Desecration of panoramic vista from the Big Sugarloaf Mountain.**

The proposed intrusion onto the slopes of the Little Sugarloaf is of such scale and crudeness, that it will detract greatly from the magnificent panoramic vista which has been enjoyed for hundreds of years by climbers of the Big Sugarloaf Mountain. The vista from the Big Sugarloaf, eastwards towards the Irish Sea, is one of the great views of our country, and must be protected at all costs!

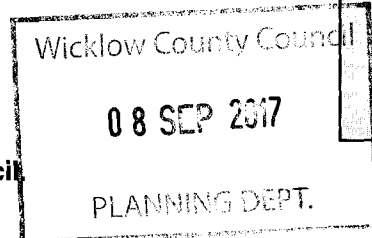
**7. This proposal will be strenuously opposed.**

When the Council first proposed plans to encroach on the slopes of the Little Sugarloaf Mountain in 2016, there was widespread upset throughout the area, and a total of 1250 formal objections were lodged. The proposal now put forward by the Council will cause even greater damage to the Little Sugarloaf mountain, and will be strenuously resisted.

**We ask that this pointless proposal be omitted entirely from both the Wicklow County Council Development Plan 2016-2022, and the Bray Municipal District Local Area Plan 2017-2023.**

Name/Signature

Camilla S. Davies



Your name/address here.  
SINÉAD MEE KEEDER  
Treaton Court  
Grey Sloes  
Wicklow

Wicklow County Council  
County Hall, Wicklow.

Attn: Mr Bryan Doyle, Chief Executive.

Dear Sir,

Re: **Wicklow County Council Development Plan 2016-2022,  
Bray Municipal District Local Area Plan 2017-2023. Written Submission.**

We are most upset to hear of Wicklow County Council's proposal to construct a new roadway commencing at the Kilmacanogue East roundabout, and routing Northwards to the boundary wall of Brennanstown Riding Stables and Equestrian Centre. We are even more upset by the Council's intention to pay for this unnecessary roadway by re-zoning the lower slopes of the Little Sugarloaf mountain as commercial and housing development land. We believe that this is just the thin end of the wedge, and that it is the Council's intention to complete their 2016 Kilmacanogue to Bray mountain roadway proposal by stealth over time.

**1. An unnecessary roadway.**

The roadway proposed by the Council is entirely unnecessary. It duplicates a proposal published in April 2017 by Transport Infrastructure Ireland to provide a "local service road" immediately alongside the N11 motorway at Kilmacanogue. The TII proposal is simple, sensible, and cost-effective, and it does not adversely impact the slopes of the Little Sugarloaf Mountain.

**2. An unnecessary roadway paid for by unnecessary re-zoning.**

The Council propose to pay for the proposed roadway by re-zoning the mountainside alongside it. The plan goes from bad to worse. This unnecessary roadway is now to be paid for by unnecessary re-zoning of unspoiled mountainside.

**3. A valuable local amenity will be lost.**

The lower slopes of Barchuillia Commons are an invaluable local amenity, and they are walked daily by many of the residents of Kilmacanogue village, as well as by large numbers of walking groups from further afield. The proposed roadway will isolate the village from this important open space, and will make it greatly more difficult to access, and unattractive to walk.

**4. Deer, pheasant, otters, lizard, and pine marten.**

The lower slopes to the east of Kilmacanogue village are a rich and diverse habitat which are home to successful and stable populations of deer, pheasant, otter, lizard, and pine marten. The proposed roadway will devastate this habitat. The deer will move away from the area, while the otter, lizard, and pine marten, being located immediately adjacent to the proposed site area, will not survive.

**5. Views from Kilmacanogue to the Little Sugar Loaf compromised.**

The existing views from Kilmacanogue village out over the Little Sugar Loaf mountain will be greatly compromised by the Council's poorly-thought-out proposal. We have more than our fair share of traffic and roadways in Kilmacanogue, and it seems extraordinary that Wicklow County Council would entertain the construction of additional roadways on these unspoiled uplands.

**6. Desecration of panoramic vista from the Big Sugarloaf Mountain.**

The proposed intrusion onto the slopes of the Little Sugarloaf is of such scale and crudeness, that it will detract greatly from the magnificent panoramic vista which has been enjoyed for hundreds of years by climbers of the Big Sugarloaf Mountain. The vista from the Big Sugarloaf, eastwards towards the Irish Sea, is one of the great views of our country, and must be protected at all costs!

**7. This proposal will be strenuously opposed.**

When the Council first proposed plans to encroach on the slopes of the Little Sugarloaf Mountain in 2016, there was widespread upset throughout the area, and a total of 1250 formal objections were lodged. The proposal now put forward by the Council will cause even greater damage to the Little Sugarloaf mountain, and will be strenuously resisted.

**We ask that this pointless proposal be omitted entirely from both the Wicklow County Council Development Plan 2016-2022, and the Bray Municipal District Local Area Plan 2017-2023.**

Name/Signature *Sinead Mee Keeder*

Your name/address here.

Alan Andrews

1 Eyecroft.

Church Road

Bray

Co. Wicklow

Wicklow County Council

08 SEP 2017

PLANNING DEPT.

Wicklow County Council.  
County Hall, Wicklow.

Attn: Mr Bryan Doyle. Chief Executive.

Dear Sir,

Re: **Wicklow County Council Development Plan 2016-2022,  
Bray Municipal District Local Area Plan 2017-2023. Written Submission.**

We are most upset to hear of Wicklow County Council's proposal to construct a new roadway commencing at the Kilmacanogue East roundabout, and routing Northwards to the boundary wall of Brennanstown Riding Stables and Equestrian Centre. We are even more upset by the Council's intention to pay for this unnecessary roadway by re-zoning the lower slopes of the Little Sugarloaf mountain as commercial and housing development land. We believe that this is just the thin end of the wedge, and that it is the Council's intention to complete their 2016 Kilmacanogue to Bray mountain roadway proposal by stealth over time.

**1. An unnecessary roadway.**

The roadway proposed by the Council is entirely unnecessary. It duplicates a proposal published in April 2017 by Transport Infrastructure Ireland to provide a "local service road" immediately alongside the N11 motorway at Kilmacanogue. The TII proposal is simple, sensible, and cost-effective, and it does not adversely impact the slopes of the Little Sugarloaf Mountain.

**2. An unnecessary roadway paid for by unnecessary re-zoning.**

The Council propose to pay for the proposed roadway by re-zoning the mountainside alongside it. The plan goes from bad to worse. This unnecessary roadway is now to be paid for by unnecessary re-zoning of unspoiled mountainside.

**3. A valuable local amenity will be lost.**

The lower slopes of Barchuillia Commons are an invaluable local amenity, and they are walked daily by many of the residents of Kilmacanogue village, as well as by large numbers of walking groups from further afield. The proposed roadway will isolate the village from this important open space, and will make it greatly more difficult to access, and unattractive to walk.

**4. Deer, pheasant, otters, lizard, and pine marten.**

The lower slopes to the east of Kilmacanogue village are a rich and diverse habitat which are home to successful and stable populations of deer, pheasant, otter, lizard, and pine marten. The proposed roadway will devastate this habitat. The deer will move away from the area, while the otter, lizard, and pine marten, being located immediately adjacent to the proposed site area, will not survive.

**5. Views from Kilmacanogue to the Little Sugar Loaf compromised.**

The existing views from Kilmacanogue village out over the Little Sugar Loaf mountain will be greatly compromised by the Council's poorly-thought-out proposal. We have more than our fair share of traffic and roadways in Kilmacanogue, and it seems extraordinary that Wicklow County Council would entertain the construction of additional roadways on these unspoiled uplands.

**6. Desecration of panoramic vista from the Big Sugarloaf Mountain.**

The proposed intrusion onto the slopes of the Little Sugarloaf is of such scale and crudeness, that it will detract greatly from the magnificent panoramic vista which has been enjoyed for hundreds of years by climbers of the Big Sugarloaf Mountain. The vista from the Big Sugarloaf, eastwards towards the Irish Sea, is one of the great views of our country, and must be protected at all costs!


**7. This proposal will be strenuously opposed.**

When the Council first proposed plans to encroach on the slopes of the Little Sugarloaf Mountain in 2016, there was widespread upset throughout the area, and a total of 1250 formal objections were lodged. The proposal now put forward by the Council will cause even greater damage to the Little Sugarloaf mountain, and will be strenuously resisted.

**We ask that this pointless proposal be omitted entirely from both the Wicklow County Council Development Plan 2016-2022, and the Bray Municipal District Local Area Plan 2017-2023.**

Name/Signature

Alan Andrews



Your name/address here.  
Donna Tinlay  
3 Glenthon Bray  
Co. Wicklow

Wicklow County Council.  
County Hall, Wicklow.

Attn: Mr Bryan Doyle, Chief Executive.

Dear Sir,

Re: **Wicklow County Council Development Plan 2016-2022,  
Bray Municipal District Local Area Plan 2017-2023. Written Submission.**

We are most upset to hear of Wicklow County Council's proposal to construct a new roadway commencing at the Kilmacanogue East roundabout, and routing Northwards to the boundary wall of Brennanstown Riding Stables and Equestrian Centre. We are even more upset by the Council's intention to pay for this unnecessary roadway by re-zoning the lower slopes of the Little Sugarloaf mountain as commercial and housing development land. We believe that this is just the thin end of the wedge, and that it is the Council's intention to complete their 2016 Kilmacanogue to Bray mountain roadway proposal by stealth over time.

**1. An unnecessary roadway.**

The roadway proposed by the Council is entirely unnecessary. It duplicates a proposal published in April 2017 by Transport Infrastructure Ireland to provide a "local service road" immediately alongside the N11 motorway at Kilmacanogue. The TII proposal is simple, sensible, and cost-effective, and it does not adversely impact the slopes of the Little Sugarloaf Mountain.

**2. An unnecessary roadway paid for by unnecessary re-zoning.**

The Council propose to pay for the proposed roadway by re-zoning the mountainside alongside it. The plan goes from bad to worse. This unnecessary roadway is now to be paid for by unnecessary re-zoning of unspoiled mountainside.

**3. A valuable local amenity will be lost.**

The lower slopes of Barchuillia Commons are an invaluable local amenity, and they are walked daily by many of the residents of Kilmacanogue village, as well as by large numbers of walking groups from further afield. The proposed roadway will isolate the village from this important open space, and will make it greatly more difficult to access, and unattractive to walk.

**4. Deer, pheasant, otters, lizard, and pine marten.**

The lower slopes to the east of Kilmacanogue village are a rich and diverse habitat which are home to successful and stable populations of deer, pheasant, otter, lizard, and pine marten. The proposed roadway will devastate this habitat. The deer will move away from the area, while the otter, lizard, and pine marten, being located immediately adjacent to the proposed site area, will not survive.

**5. Views from Kilmacanogue to the Little Sugar Loaf compromised.**

The existing views from Kilmacanogue village out over the Little Sugar Loaf mountain will be greatly compromised by the Council's poorly-thought-out proposal. We have more than our fair share of traffic and roadways in Kilmacanogue, and it seems extraordinary that Wicklow County Council would entertain the construction of additional roadways on these unspoiled uplands.

**6. Desecration of panoramic vista from the Big Sugarloaf Mountain.**


The proposed intrusion onto the slopes of the Little Sugarloaf is of such scale and crudeness, that it will detract greatly from the magnificent panoramic vista which has been enjoyed for hundreds of years by climbers of the Big Sugarloaf Mountain. The vista from the Big Sugarloaf, eastwards towards the Irish Sea, is one of the great views of our country, and must be protected at all costs!

**7. This proposal will be strenuously opposed.**

When the Council first proposed plans to encroach on the slopes of the Little Sugarloaf Mountain in 2016, there was widespread upset throughout the area, and a total of 1250 formal objections were lodged. The proposal now put forward by the Council will cause even greater damage to the Little Sugarloaf mountain, and will be strenuously resisted.

**We ask that this pointless proposal be omitted entirely from both the Wicklow County Council Development Plan 2016-2022, and the Bray Municipal District Local Area Plan 2017-2023.**

Name/Signature Donna Tinlay



Your name/address here: JEANNE  
PRENDEGAST  
STILERAWN, KILMACANOUE  
CO. WICKLOW

Wicklow County Council,  
County Hall, Wicklow.

Attn: Mr Bryan Doyle, Chief Executive.

Dear Sir,

Re: Wicklow County Council Development Plan 2016-2022,  
Bray Municipal District Local Area Plan 2017-2023. Written Submission.

We are most upset to hear of Wicklow County Council's proposal to construct a new roadway commencing at the Kilmacanogue East roundabout, and routing Northwards to the boundary wall of Brennanstown Riding Stables and Equestrian Centre. We are even more upset by the Council's intention to pay for this unnecessary roadway by re-zoning the lower slopes of the Little Sugarloaf mountain as commercial and housing development land. We believe that this is just the thin end of the wedge, and that it is the Council's intention to complete their 2016 Kilmacanogue to Bray mountain roadway proposal by stealth over time.

**1. An unnecessary roadway.**

The roadway proposed by the Council is entirely unnecessary. It duplicates a proposal published in April 2017 by Transport Infrastructure Ireland to provide a "local service road" immediately alongside the N11 motorway at Kilmacanogue. The TII proposal is simple, sensible, and cost-effective, and it does not adversely impact the slopes of the Little Sugarloaf Mountain.

**2. An unnecessary roadway paid for by unnecessary re-zoning.**

The Council propose to pay for the proposed roadway by re-zoning the mountainside alongside it. The plan goes from bad to worse. This unnecessary roadway is now to be paid for by unnecessary re-zoning of unspoiled mountainside.

**3. A valuable local amenity will be lost.**

The lower slopes of Barchuillia Commons are an invaluable local amenity, and they are walked daily by many of the residents of Kilmacanogue village, as well as by large numbers of walking groups from further afield. The proposed roadway will isolate the village from this important open space, and will make it greatly more difficult to access, and unattractive to walk.

**4. Deer, pheasant, otters, lizard, and pine marten.**

The lower slopes to the east of Kilmacanogue village are a rich and diverse habitat which are home to successful and stable populations of deer, pheasant, otter, lizard, and pine marten. The proposed roadway will devastate this habitat. The deer will move away from the area, while the otter, lizard, and pine marten, being located immediately adjacent to the proposed site area, will not survive.

**5. Views from Kilmacanogue to the Little Sugar Loaf compromised.**

The existing views from Kilmacanogue village out over the Little Sugar Loaf mountain will be greatly compromised by the Council's poorly-thought-out proposal. We have more than our fair share of traffic and roadways in Kilmacanogue, and it seems extraordinary that Wicklow County Council would entertain the construction of additional roadways on these unspoiled uplands.

**6. Desecration of panoramic vista from the Big Sugarloaf Mountain.**

The proposed intrusion onto the slopes of the Little Sugarloaf is of such scale and crudeness, that it will detract greatly from the magnificent panoramic vista which has been enjoyed for hundreds of years by climbers of the Big Sugarloaf Mountain. The vista from the Big Sugarloaf, eastwards towards the Irish Sea, is one of the great views of our country, and must be protected at all costs!


**7. This proposal will be strenuously opposed.**

When the Council first proposed plans to encroach on the slopes of the Little Sugarloaf Mountain in 2016, there was widespread upset throughout the area, and a total of 1250 formal objections were lodged. The proposal now put forward by the Council will cause even greater damage to the Little Sugarloaf mountain, and will be strenuously resisted.

We ask that this pointless proposal be omitted entirely from both the Wicklow County Council Development Plan 2016-2022, and the Bray Municipal District Local Area Plan 2017-2023.

Name/Signature: Jeanne Prendegast





Your name/address here. ANDREA RAWAT  
RILPIPE, AUGHRIM,  
CO-WICKLOW.

Wicklow County Council.  
County Hall, Wicklow.

PLANNING DEPT.

Attn: Mr Bryan Doyle. Chief Executive.

Dear Sir,

**Re: Wicklow County Council Development Plan 2016-2022,  
Bray Municipal District Local Area Plan 2017-2023. Written Submission.**

We are most upset to hear of Wicklow County Council's proposal to construct a new roadway commencing at the Kilmacanogue East roundabout, and routing Northwards to the boundary wall of Brennanstown Riding Stables and Equestrian Centre. We are even more upset by the Council's intention to pay for this unnecessary roadway by re-zoning the lower slopes of the Little Sugarloaf mountain as commercial and housing development land. We believe that this is just the thin end of the wedge, and that it is the Council's intention to complete their 2016 Kilmacanogue to Bray mountain roadway proposal by stealth over time.

**1. An unnecessary roadway.**

The roadway proposed by the Council is entirely unnecessary. It duplicates a proposal published in April 2017 by Transport Infrastructure Ireland to provide a "local service road" immediately alongside the N11 motorway at Kilmacanogue. The TII proposal is simple, sensible, and cost-effective, and it does not adversely impact the slopes of the Little Sugarloaf Mountain.

**2. An unnecessary roadway paid for by unnecessary re-zoning.**

The Council propose to pay for the proposed roadway by re-zoning the mountainside alongside it. The plan goes from bad to worse. This unnecessary roadway is now to be paid for by unnecessary re-zoning of unspoiled mountainside.

**3. A valuable local amenity will be lost.**

The lower slopes of Barchuillia Commons are an invaluable local amenity, and they are walked daily by many of the residents of Kilmacanogue village, as well as by large numbers of walking groups from further afield. The proposed roadway will isolate the village from this important open space, and will make it greatly more difficult to access, and unattractive to walk.

**4. Deer, pheasant, otters, lizard, and pine marten.**

The lower slopes to the east of Kilmacanogue village are a rich and diverse habitat which are home to successful and stable populations of deer, pheasant, otter, lizard, and pine marten. The proposed roadway will devastate this habitat. The deer will move away from the area, while the otter, lizard, and pine marten, being located immediately adjacent to the proposed site area, will not survive.

**5. Views from Kilmacanogue to the Little Sugar Loaf compromised.**

The existing views from Kilmacanogue village out over the Little Sugar Loaf mountain will be greatly compromised by the Council's poorly-thought-out proposal. We have more than our fair share of traffic and roadways in Kilmacanogue, and it seems extraordinary that Wicklow County Council would entertain the construction of additional roadways on these unspoiled uplands.


**6. Desecration of panoramic vista from the Big Sugarloaf Mountain.**

The proposed intrusion onto the slopes of the Little Sugarloaf is of such scale and crudeness, that it will detract greatly from the magnificent panoramic vista which has been enjoyed for hundreds of years by climbers of the Big Sugarloaf Mountain. The vista from the Big Sugarloaf, eastwards towards the Irish Sea, is one of the great views of our country, and must be protected at all costs!

**7. This proposal will be strenuously opposed.**

When the Council first proposed plans to encroach on the slopes of the Little Sugarloaf Mountain in 2016, there was widespread upset throughout the area, and a total of 1250 formal objections were lodged. The proposal now put forward by the Council will cause even greater damage to the Little Sugarloaf mountain, and will be strenuously resisted.

**We ask that this pointless proposal be omitted entirely from both the Wicklow County Council Development Plan 2016-2022, and the Bray Municipal District Local Area Plan 2017-2023.**



Your name/address here: **FRANCES KERRY**  
**COROFIN, TUAM, CO. GALWAY.**

Wicklow County Council.  
County Hall, Wicklow.

Attn: Mr Bryan Doyle, Chief Executive.

Dear Sir,

**Re: Wicklow County Council Development Plan 2016-2022,  
Bray Municipal District Local Area Plan 2017-2023. Written Submission.**

We are most upset to hear of Wicklow County Council's proposal to construct a new roadway commencing at the Kilmacanogue East roundabout, and routing Northwards to the boundary wall of Brennanstown Riding Stables and Equestrian Centre. We are even more upset by the Council's intention to pay for this unnecessary roadway by re-zoning the lower slopes of the Little Sugarloaf mountain as commercial and housing development land. We believe that this is just the thin end of the wedge, and that it is the Council's intention to complete their 2016 Kilmacanogue to Bray mountain roadway proposal by stealth over time.

**1. An unnecessary roadway.**

The roadway proposed by the Council is entirely unnecessary. It duplicates a proposal published in April 2017 by Transport Infrastructure Ireland to provide a "local service road" immediately alongside the N11 motorway at Kilmacanogue. The TII proposal is simple, sensible, and cost-effective, and it does not adversely impact the slopes of the Little Sugarloaf Mountain.

**2. An unnecessary roadway paid for by unnecessary re-zoning.**

The Council propose to pay for the proposed roadway by re-zoning the mountainside alongside it. The plan goes from bad to worse. This unnecessary roadway is now to be paid for by unnecessary re-zoning of unspoiled mountainside.

**3. A valuable local amenity will be lost.**

The lower slopes of Barchuillia Commons are an invaluable local amenity, and they are walked daily by many of the residents of Kilmacanogue village, as well as by large numbers of walking groups from further afield. The proposed roadway will isolate the village from this important open space, and will make it greatly more difficult to access, and unattractive to walk.

**4. Deer, pheasant, otters, lizard, and pine marten.**

The lower slopes to the east of Kilmacanogue village are a rich and diverse habitat which are home to successful and stable populations of deer, pheasant, otter, lizard, and pine marten. The proposed roadway will devastate this habitat. The deer will move away from the area, while the otter, lizard, and pine marten, being located immediately adjacent to the proposed site area, will not survive.

**5. Views from Kilmacanogue to the Little Sugar Loaf compromised.**

The existing views from Kilmacanogue village out over the Little Sugar Loaf mountain will be greatly compromised by the Council's poorly-thought-out proposal. We have more than our fair share of traffic and roadways in Kilmacanogue, and it seems extraordinary that Wicklow County Council would entertain the construction of additional roadways on these unspoiled uplands.

**6. Desecration of panoramic vista from the Big Sugarloaf Mountain.**

The proposed intrusion onto the slopes of the Little Sugarloaf is of such scale and crudeness, that it will detract greatly from the magnificent panoramic vista which has been enjoyed for hundreds of years by climbers of the Big Sugarloaf Mountain. The vista from the Big Sugarloaf, eastwards towards the Irish Sea, is one of the great views of our country, and must be protected at all costs!

**7. This proposal will be strenuously opposed.**

When the Council first proposed plans to encroach on the slopes of the Little Sugarloaf Mountain in 2016, there was widespread upset throughout the area, and a total of **1250** formal objections were lodged. The proposal now put forward by the Council will cause even greater damage to the Little Sugarloaf mountain, and will be strenuously resisted.

**We ask that this pointless proposal be omitted entirely from both the Wicklow County Council Development Plan 2016-2022, and the Bray Municipal District Local Area Plan 2017-2023.**



Your name/address here **SANDRA MULLER**  
**21GTHOUSE apts, east wall**  
**DUBLIN 3.**

**Wicklow County Council.**  
**County Hall, Wicklow.**

Attn: Mr Bryan Doyle. Chief Executive.

Dear Sir,

**Re: Wicklow County Council Development Plan 2016-2022,  
Bray Municipal District Local Area Plan 2017-2023. Written Submission.**

We are most upset to hear of Wicklow County Council's proposal to construct a new roadway commencing at the Kilmacanogue East roundabout, and routing Northwards to the boundary wall of Brennanstown Riding Stables and Equestrian Centre. We are even more upset by the Council's intention to pay for this unnecessary roadway by re-zoning the lower slopes of the Little Sugarloaf mountain as commercial and housing development land. We believe that this is just the thin end of the wedge, and that it is the Council's intention to complete their 2016 Kilmacanogue to Bray mountain roadway proposal by stealth over time.

**1. An unnecessary roadway.**

The roadway proposed by the Council is entirely unnecessary. It duplicates a proposal published in April 2017 by Transport Infrastructure Ireland to provide a "local service road" immediately alongside the N11 motorway at Kilmacanogue. The TII proposal is simple, sensible, and cost-effective, and it does not adversely impact the slopes of the Little Sugarloaf Mountain.

**2. An unnecessary roadway paid for by unnecessary re-zoning.**

The Council propose to pay for the proposed roadway by re-zoning the mountainside alongside it. The plan goes from bad to worse. This unnecessary roadway is now to be paid for by unnecessary re-zoning of unspoiled mountainside.

**3. A valuable local amenity will be lost.**

The lower slopes of Barchuillia Commons are an invaluable local amenity, and they are walked daily by many of the residents of Kilmacanogue village, as well as by large numbers of walking groups from further afield. The proposed roadway will isolate the village from this important open space, and will make it greatly more difficult to access, and unattractive to walk.

**4. Deer, pheasant, otters, lizard, and pine marten.**

The lower slopes to the east of Kilmacanogue village are a rich and diverse habitat which are home to successful and stable populations of deer, pheasant, otter, lizard, and pine marten. The proposed roadway will devastate this habitat. The deer will move away from the area, while the otter, lizard, and pine marten, being located immediately adjacent to the proposed site area, will not survive.

**5. Views from Kilmacanogue to the Little Sugar Loaf compromised.**

The existing views from Kilmacanogue village out over the Little Sugar Loaf mountain will be greatly compromised by the Council's poorly-thought-out proposal. We have more than our fair share of traffic and roadways in Kilmacanogue, and it seems extraordinary that Wicklow County Council would entertain the construction of additional roadways on these unspoiled uplands.


**6. Desecration of panoramic vista from the Big Sugarloaf Mountain.**

The proposed intrusion onto the slopes of the Little Sugarloaf is of such scale and crudeness, that it will detract greatly from the magnificent panoramic vista which has been enjoyed for hundreds of years by climbers of the Big Sugarloaf Mountain. The vista from the Big Sugarloaf, eastwards towards the Irish Sea, is one of the great views of our country, and must be protected at all costs!

**7. This proposal will be strenuously opposed.**

When the Council first proposed plans to encroach on the slopes of the Little Sugarloaf Mountain in 2016, there was widespread upset throughout the area, and a total of 1250 formal objections were lodged. The proposal now put forward by the Council will cause even greater damage to the Little Sugarloaf mountain, and will be strenuously resisted.

**We ask that this pointless proposal be omitted entirely from both the Wicklow County Council Development Plan 2016-2022, and the Bray Municipal District Local Area Plan 2017-2023.**



Your name/address here. **JESSICA  
MCGRANE  
NS TEMPLETON DRIVE**

**Wicklow County Council,  
County Hall, Wicklow.**

Attn: Mr Bryan Doyle, Chief Executive.

Dear Sir,

**Re: Wicklow County Council Development Plan 2016-2022,  
Bray Municipal District Local Area Plan 2017-2023. Written Submission.**

We are most upset to hear of Wicklow County Council's proposal to construct a new roadway commencing at the Kilmacanogue East roundabout, and routing Northwards to the boundary wall of Brennanstown Riding Stables and Equestrian Centre. We are even more upset by the Council's intention to pay for this unnecessary roadway by re-zoning the lower slopes of the Little Sugarloaf mountain as commercial and housing development land. We believe that this is just the thin end of the wedge, and that it is the Council's intention to complete their 2016 Kilmacanogue to Bray mountain roadway proposal by stealth over time.

**1. An unnecessary roadway.**

The roadway proposed by the Council is entirely unnecessary. It duplicates a proposal published in April 2017 by Transport Infrastructure Ireland to provide a "local service road" immediately alongside the N11 motorway at Kilmacanogue. The TII proposal is simple, sensible, and cost-effective, and it does not adversely impact the slopes of the Little Sugarloaf Mountain.

**2. An unnecessary roadway paid for by unnecessary re-zoning.**

The Council propose to pay for the proposed roadway by re-zoning the mountainside alongside it. The plan goes from bad to worse. This unnecessary roadway is now to be paid for by unnecessary re-zoning of unspoiled mountainside.

**3. A valuable local amenity will be lost.**

The lower slopes of Barchuillia Commons are an invaluable local amenity, and they are walked daily by many of the residents of Kilmacanogue village, as well as by large numbers of walking groups from further afield. The proposed roadway will isolate the village from this important open space, and will make it greatly more difficult to access, and unattractive to walk.

**4. Deer, pheasant, otters, lizard, and pine marten.**

The lower slopes to the east of Kilmacanogue village are a rich and diverse habitat which are home to successful and stable populations of deer, pheasant, otter, lizard, and pine marten. The proposed roadway will devastate this habitat. The deer will move away from the area, while the otter, lizard, and pine marten, being located immediately adjacent to the proposed site area, will not survive.

**5. Views from Kilmacanogue to the Little Sugar Loaf compromised.**

The existing views from Kilmacanogue village out over the Little Sugar Loaf mountain will be greatly compromised by the Council's poorly-thought-out proposal. We have more than our fair share of traffic and roadways in Kilmacanogue, and it seems extraordinary that Wicklow County Council would entertain the construction of additional roadways on these unspoiled uplands.

**6. Desecration of panoramic vista from the Big Sugarloaf Mountain.**

The proposed intrusion onto the slopes of the Little Sugarloaf is of such scale and crudeness, that it will detract greatly from the magnificent panoramic vista which has been enjoyed for hundreds of years by climbers of the Big Sugarloaf Mountain. The vista from the Big Sugarloaf, eastwards towards the Irish Sea, is one of the great views of our country, and must be protected at all costs!

**7. This proposal will be strenuously opposed.**

When the Council first proposed plans to encroach on the slopes of the Little Sugarloaf Mountain in 2016, there was widespread upset throughout the area, and a total of **1250** formal objections were lodged. The proposal now put forward by the Council will cause even greater damage to the Little Sugarloaf mountain, and will be strenuously resisted.

**We ask that this pointless proposal be omitted entirely from both the Wicklow County Council Development Plan 2016-2022, and the Bray Municipal District Local Area Plan 2017-2023.**

*[Handwritten signature]*

Wicklow County Council  
08 SEP 2017  
PLANNING DEPT  
Your name/address here  
GENEVIA DE  
MARGARET  
4 TIERMON CASTLE STREET  
DALKEY, CO. DUBLIN.

Wicklow County Council.  
County Hall, Wicklow.

Attn: Mr Bryan Doyle, Chief Executive.

Dear Sir,

Re: **Wicklow County Council Development Plan 2016-2022,  
Bray Municipal District Local Area Plan 2017-2023. Written Submission.**

We are most upset to hear of Wicklow County Council's proposal to construct a new roadway commencing at the Kilmacanogue East roundabout, and routing Northwards to the boundary wall of Brennanstown Riding Stables and Equestrian Centre. We are even more upset by the Council's intention to pay for this unnecessary roadway by re-zoning the lower slopes of the Little Sugarloaf mountain as commercial and housing development land. We believe that this is just the thin end of the wedge, and that it is the Council's intention to complete their 2016 Kilmacanogue to Bray mountain roadway proposal by stealth over time.

**1. An unnecessary roadway.**

The roadway proposed by the Council is entirely unnecessary. It duplicates a proposal published in April 2017 by Transport Infrastructure Ireland to provide a "local service road" immediately alongside the N11 motorway at Kilmacanogue. The TII proposal is simple, sensible, and cost-effective, and it does not adversely impact the slopes of the Little Sugarloaf Mountain.

**2. An unnecessary roadway paid for by unnecessary re-zoning.**

The Council propose to pay for the proposed roadway by re-zoning the mountainside alongside it. The plan goes from bad to worse. This unnecessary roadway is now to be paid for by unnecessary re-zoning of unspoiled mountainside.

**3. A valuable local amenity will be lost.**

The lower slopes of Barchuillia Commons are an invaluable local amenity, and they are walked daily by many of the residents of Kilmacanogue village, as well as by large numbers of walking groups from further afield. The proposed roadway will isolate the village from this important open space, and will make it greatly more difficult to access, and unattractive to walk.

**4. Deer, pheasant, otters, lizard, and pine marten.**

The lower slopes to the east of Kilmacanogue village are a rich and diverse habitat which are home to successful and stable populations of deer, pheasant, otter, lizard, and pine marten. The proposed roadway will devastate this habitat. The deer will move away from the area, while the otter, lizard, and pine marten, being located immediately adjacent to the proposed site area, will not survive.

**5. Views from Kilmacanogue to the Little Sugar Loaf compromised.**

The existing views from Kilmacanogue village out over the Little Sugar Loaf mountain will be greatly compromised by the Council's poorly-thought-out proposal. We have more than our fair share of traffic and roadways in Kilmacanogue, and it seems extraordinary that Wicklow County Council would entertain the construction of additional roadways on these unspoiled uplands.


**6. Desecration of panoramic vista from the Big Sugarloaf Mountain.**

The proposed intrusion onto the slopes of the Little Sugarloaf is of such scale and crudeness, that it will detract greatly from the magnificent panoramic vista which has been enjoyed for hundreds of years by climbers of the Big Sugarloaf Mountain. The vista from the Big Sugarloaf, eastwards towards the Irish Sea, is one of the great views of our country, and must be protected at all costs!

**7. This proposal will be strenuously opposed.**

When the Council first proposed plans to encroach on the slopes of the Little Sugarloaf Mountain in 2016, there was widespread upset throughout the area, and a total of **1250** formal objections were lodged. The proposal now put forward by the Council will cause even greater damage to the Little Sugarloaf mountain, and will be strenuously resisted.

**We ask that this pointless proposal be omitted entirely from both the Wicklow County Council Development Plan 2016-2022, and the Bray Municipal District Local Area Plan 2017-2023.**



Your name/address here.  
MAUREEN SIMON  
2 THE COURTYARD, ENNISKERRY  
CO. WICKLOW

Wicklow County Council,  
County Hall, Wicklow.

Attn: Mr Bryan Doyle, Chief Executive.

Dear Sir,

**Re: Wicklow County Council Development Plan 2016-2022,  
Bray Municipal District Local Area Plan 2017-2023. Written Submission.**

We are most upset to hear of Wicklow County Council's proposal to construct a new roadway commencing at the Kilmacanogue East roundabout, and routing Northwards to the boundary wall of Brennanstown Riding Stables and Equestrian Centre. We are even more upset by the Council's intention to pay for this unnecessary roadway by re-zoning the lower slopes of the Little Sugarloaf mountain as commercial and housing development land. We believe that this is just the thin end of the wedge, and that it is the Council's intention to complete their 2016 Kilmacanogue to Bray mountain roadway proposal by stealth over time.

**1. An unnecessary roadway.**

The roadway proposed by the Council is entirely unnecessary. It duplicates a proposal published in April 2017 by Transport Infrastructure Ireland to provide a "local service road" immediately alongside the N11 motorway at Kilmacanogue. The TII proposal is simple, sensible, and cost-effective, and it does not adversely impact the slopes of the Little Sugarloaf Mountain.

**2. An unnecessary roadway paid for by unnecessary re-zoning.**

The Council propose to pay for the proposed roadway by re-zoning the mountainside alongside it. The plan goes from bad to worse. This unnecessary roadway is now to be paid for by unnecessary re-zoning of unspoiled mountainside.

**3. A valuable local amenity will be lost.**

The lower slopes of Barchuillia Commons are an invaluable local amenity, and they are walked daily by many of the residents of Kilmacanogue village, as well as by large numbers of walking groups from further afield. The proposed roadway will isolate the village from this important open space, and will make it greatly more difficult to access, and unattractive to walk.

**4. Deer, pheasant, otters, lizard, and pine marten.**

The lower slopes to the east of Kilmacanogue village are a rich and diverse habitat which are home to successful and stable populations of deer, pheasant, otter, lizard, and pine marten. The proposed roadway will devastate this habitat. The deer will move away from the area, while the otter, lizard, and pine marten, being located immediately adjacent to the proposed site area, will not survive.

**5. Views from Kilmacanogue to the Little Sugar Loaf compromised.**

The existing views from Kilmacanogue village out over the Little Sugar Loaf mountain will be greatly compromised by the Council's poorly-thought-out proposal. We have more than our fair share of traffic and roadways in Kilmacanogue, and it seems extraordinary that Wicklow County Council would entertain the construction of additional roadways on these unspoiled uplands.

**6. Desecration of panoramic vista from the Big Sugarloaf Mountain.**


The proposed intrusion onto the slopes of the Little Sugarloaf is of such scale and crudeness, that it will detract greatly from the magnificent panoramic vista which has been enjoyed for hundreds of years by climbers of the Big Sugarloaf Mountain. The vista from the Big Sugarloaf, eastwards towards the Irish Sea, is one of the great views of our country, and must be protected at all costs!

**7. This proposal will be strenuously opposed.**

When the Council first proposed plans to encroach on the slopes of the Little Sugarloaf Mountain in 2016, there was widespread upset throughout the area, and a total of 1250 formal objections were lodged. The proposal now put forward by the Council will cause even greater damage to the Little Sugarloaf mountain, and will be strenuously resisted.

**We ask that this pointless proposal be omitted entirely from both the Wicklow County Council Development Plan 2016-2022, and the Bray Municipal District Local Area Plan 2017-2023.**

Name/Signature MAUREEN SIMON



Your name/address here.  
CONOR MAHONY  
26 THORNBERG ROAD, MY MERRION

Wicklow County Council  
County Hall, Wicklow.

Attn: Mr Bryan Doyle. Chief Executive.

Dear Sir,

Re: **Wicklow County Council Development Plan 2016-2022,  
Bray Municipal District Local Area Plan 2017-2023. Written Submission.**

We are most upset to hear of Wicklow County Council's proposal to construct a new roadway commencing at the Kilmacanogue East roundabout, and routing Northwards to the boundary wall of Brennanstown Riding Stables and Equestrian Centre. We are even more upset by the Council's intention to pay for this unnecessary roadway by re-zoning the lower slopes of the Little Sugarloaf mountain as commercial and housing development land. We believe that this is just the thin end of the wedge, and that it is the Council's intention to complete their 2016 Kilmacanogue to Bray mountain roadway proposal by stealth over time.

**1. An unnecessary roadway.**

The roadway proposed by the Council is entirely unnecessary. It duplicates a proposal published in April 2017 by Transport Infrastructure Ireland to provide a "local service road" immediately alongside the N11 motorway at Kilmacanogue. The TII proposal is simple, sensible, and cost-effective, and it does not adversely impact the slopes of the Little Sugarloaf Mountain.

**2. An unnecessary roadway paid for by unnecessary re-zoning.**

The Council propose to pay for the proposed roadway by re-zoning the mountainside alongside it. The plan goes from bad to worse. This unnecessary roadway is now to be paid for by unnecessary re-zoning of unspoiled mountainside.

**3. A valuable local amenity will be lost.**

The lower slopes of Barchuillia Commons are an invaluable local amenity, and they are walked daily by many of the residents of Kilmacanogue village, as well as by large numbers of walking groups from further afield. The proposed roadway will isolate the village from this important open space, and will make it greatly more difficult to access, and unattractive to walk.

**4. Deer, pheasant, otters, lizard, and pine marten.**

The lower slopes to the east of Kilmacanogue village are a rich and diverse habitat which are home to successful and stable populations of deer, pheasant, otter, lizard, and pine marten. The proposed roadway will devastate this habitat. The deer will move away from the area, while the otter, lizard, and pine marten, being located immediately adjacent to the proposed site area, will not survive.

**5. Views from Kilmacanogue to the Little Sugar Loaf compromised.**

The existing views from Kilmacanogue village out over the Little Sugar Loaf mountain will be greatly compromised by the Council's poorly-thought-out proposal. We have more than our fair share of traffic and roadways in Kilmacanogue, and it seems extraordinary that Wicklow County Council would entertain the construction of additional roadways on these unspoiled uplands.

**6. Desecration of panoramic vista from the Big Sugarloaf Mountain.**


The proposed intrusion onto the slopes of the Little Sugarloaf is of such scale and crudeness, that it will detract greatly from the magnificent panoramic vista which has been enjoyed for hundreds of years by climbers of the Big Sugarloaf Mountain. The vista from the Big Sugarloaf, eastwards towards the Irish Sea, is one of the great views of our country, and must be protected at all costs!

**7. This proposal will be strenuously opposed.**

When the Council first proposed plans to encroach on the slopes of the Little Sugarloaf Mountain in 2016, there was widespread upset throughout the area, and a total of 1250 formal objections were lodged. The proposal now put forward by the Council will cause even greater damage to the Little Sugarloaf mountain, and will be strenuously resisted.

**We ask that this pointless proposal be omitted entirely from both the Wicklow County Council Development Plan 2016-2022, and the Bray Municipal District Local Area Plan 2017-2023.**

Name/Signature



Your name/address here. SARAH MASSEY  
122 CARYSFORT PARK, BLACKROCK

Wicklow County Council  
County Hall, Wicklow

PLANNING DEPT.

Attn: Mr Bryan Doyle, Chief Executive.

Dear Sir,

**Re: Wicklow County Council Development Plan 2016-2022,  
Bray Municipal District Local Area Plan 2017-2023. Written Submission.**

We are most upset to hear of Wicklow County Council's proposal to construct a new roadway commencing at the Kilmacanogue East roundabout, and routing Northwards to the boundary wall of Brennanstown Riding Stables and Equestrian Centre. We are even more upset by the Council's intention to pay for this unnecessary roadway by re-zoning the lower slopes of the Little Sugarloaf mountain as commercial and housing development land. We believe that this is just the thin end of the wedge, and that it is the Council's intention to complete their 2016 Kilmacanogue to Bray mountain roadway proposal by stealth over time.

**1. An unnecessary roadway.**

The roadway proposed by the Council is entirely unnecessary. It duplicates a proposal published in April 2017 by Transport Infrastructure Ireland to provide a "local service road" immediately alongside the N11 motorway at Kilmacanogue. The TII proposal is simple, sensible, and cost-effective, and it does not adversely impact the slopes of the Little Sugarloaf Mountain.

**2. An unnecessary roadway paid for by unnecessary re-zoning.**

The Council propose to pay for the proposed roadway by re-zoning the mountainside alongside it. The plan goes from bad to worse. This unnecessary roadway is now to be paid for by unnecessary re-zoning of unspoiled mountainside.

**3. A valuable local amenity will be lost.**

The lower slopes of Barchuillia Commons are an invaluable local amenity, and they are walked daily by many of the residents of Kilmacanogue village, as well as by large numbers of walking groups from further afield. The proposed roadway will isolate the village from this important open space, and will make it greatly more difficult to access, and unattractive to walk.

**4. Deer, pheasant, otters, lizard, and pine marten.**

The lower slopes to the east of Kilmacanogue village are a rich and diverse habitat which are home to successful and stable populations of deer, pheasant, otter, lizard, and pine marten. The proposed roadway will devastate this habitat. The deer will move away from the area, while the otter, lizard, and pine marten, being located immediately adjacent to the proposed site area, will not survive.

**5. Views from Kilmacanogue to the Little Sugar Loaf compromised.**

The existing views from Kilmacanogue village out over the Little Sugar Loaf mountain will be greatly compromised by the Council's poorly-thought-out proposal. We have more than our fair share of traffic and roadways in Kilmacanogue, and it seems extraordinary that Wicklow County Council would entertain the construction of additional roadways on these unspoiled uplands.

**6. Desecration of panoramic vista from the Big Sugarloaf Mountain.**

The proposed intrusion onto the slopes of the Little Sugarloaf is of such scale and crudeness, that it will detract greatly from the magnificent panoramic vista which has been enjoyed for hundreds of years by climbers of the Big Sugarloaf Mountain. The vista from the Big Sugarloaf, eastwards towards the Irish Sea, is one of the great views of our country, and must be protected at all costs!


**7. This proposal will be strenuously opposed.**

When the Council first proposed plans to encroach on the slopes of the Little Sugarloaf Mountain in 2016, there was widespread upset throughout the area, and a total of 1250 formal objections were lodged. The proposal now put forward by the Council will cause even greater damage to the Little Sugarloaf mountain, and will be strenuously resisted.

**We ask that this pointless proposal be omitted entirely from both the Wicklow County Council Development Plan 2016-2022, and the Bray Municipal District Local Area Plan 2017-2023.**

*[Handwritten signature]*





Your name/address here. MARK MCNUZTY  
10 CORNAGOWER PARK,  
BRITTAS BAY, CO. WICKLOW

Wicklow County Council.  
County Hall, Wicklow.

Attn: Mr Bryan Doyle, Chief Executive.

Dear Sir,

**Re: Wicklow County Council Development Plan 2016-2022,  
Bray Municipal District Local Area Plan 2017-2023. Written Submission.**

We are most upset to hear of Wicklow County Council's proposal to construct a new roadway commencing at the Kilmacanogue East roundabout, and routing Northwards to the boundary wall of Brennanstown Riding Stables and Equestrian Centre. We are even more upset by the Council's intention to pay for this unnecessary roadway by re-zoning the lower slopes of the Little Sugarloaf mountain as commercial and housing development land. We believe that this is just the thin end of the wedge, and that it is the Council's intention to complete their 2016 Kilmacanogue to Bray mountain roadway proposal by stealth over time.

**1. An unnecessary roadway.**

The roadway proposed by the Council is entirely unnecessary. It duplicates a proposal published in April 2017 by Transport Infrastructure Ireland to provide a "local service road" immediately alongside the N11 motorway at Kilmacanogue. The TII proposal is simple, sensible, and cost-effective, and it does not adversely impact the slopes of the Little Sugarloaf Mountain.

**2. An unnecessary roadway paid for by unnecessary re-zoning.**

The Council propose to pay for the proposed roadway by re-zoning the mountainside alongside it. The plan goes from bad to worse. This unnecessary roadway is now to be paid for by unnecessary re-zoning of unspoiled mountainside.

**3. A valuable local amenity will be lost.**

The lower slopes of Barchuillia Commons are an invaluable local amenity, and they are walked daily by many of the residents of Kilmacanogue village, as well as by large numbers of walking groups from further afield. The proposed roadway will isolate the village from this important open space, and will make it greatly more difficult to access, and unattractive to walk.

**4. Deer, pheasant, otters, lizard, and pine marten.**

The lower slopes to the east of Kilmacanogue village are a rich and diverse habitat which are home to successful and stable populations of deer, pheasant, otter, lizard, and pine marten. The proposed roadway will devastate this habitat. The deer will move away from the area, while the otter, lizard, and pine marten, being located immediately adjacent to the proposed site area, will not survive.

**5. Views from Kilmacanogue to the Little Sugar Loaf compromised.**

The existing views from Kilmacanogue village out over the Little Sugar Loaf mountain will be greatly compromised by the Council's poorly-thought-out proposal. We have more than our fair share of traffic and roadways in Kilmacanogue, and it seems extraordinary that Wicklow County Council would entertain the construction of additional roadways on these unspoiled uplands.

**6. Desecration of panoramic vista from the Big Sugarloaf Mountain.**


The proposed intrusion onto the slopes of the Little Sugarloaf is of such scale and crudeness, that it will detract greatly from the magnificent panoramic vista which has been enjoyed for hundreds of years by climbers of the Big Sugarloaf Mountain. The vista from the Big Sugarloaf, eastwards towards the Irish Sea, is one of the great views of our country, and must be protected at all costs!

**7. This proposal will be strenuously opposed.**

When the Council first proposed plans to encroach on the slopes of the Little Sugarloaf Mountain in 2016, there was widespread upset throughout the area, and a total of 1250 formal objections were lodged. The proposal now put forward by the Council will cause even greater damage to the Little Sugarloaf mountain, and will be strenuously resisted.

**We ask that this pointless proposal be omitted entirely from both the Wicklow County Council Development Plan 2016-2022, and the Bray Municipal District Local Area Plan 2017-2023.**

Your name/address here. HANNAH CADDEN  
MORNINGTON MEWS, WELLINGTON  
LANE, BALLSBRIDGE, DUBLIN 4.



Wicklow County Council,  
County Hall, Wicklow.

Attn: Mr Bryan Doyle, Chief Executive.

Dear Sir,

**Re: Wicklow County Council Development Plan 2016-2022,  
Bray Municipal District Local Area Plan 2017-2023. Written Submission.**

We are most upset to hear of Wicklow County Council's proposal to construct a new roadway commencing at the Kilmacanogue East roundabout, and routing Northwards to the boundary wall of Brennanstown Riding Stables and Equestrian Centre. We are even more upset by the Council's intention to pay for this unnecessary roadway by re-zoning the lower slopes of the Little Sugarloaf mountain as commercial and housing development land. We believe that this is just the thin end of the wedge, and that it is the Council's intention to complete their 2016 Kilmacanogue to Bray mountain roadway proposal by stealth over time.

**1. An unnecessary roadway.**

The roadway proposed by the Council is entirely unnecessary. It duplicates a proposal published in April 2017 by Transport Infrastructure Ireland to provide a "local service road" immediately alongside the N11 motorway at Kilmacanogue. The TII proposal is simple, sensible, and cost-effective, and it does not adversely impact the slopes of the Little Sugarloaf Mountain.

**2. An unnecessary roadway paid for by unnecessary re-zoning.**

The Council propose to pay for the proposed roadway by re-zoning the mountainside alongside it. The plan goes from bad to worse. This unnecessary roadway is now to be paid for by unnecessary re-zoning of unspoiled mountainside.

**3. A valuable local amenity will be lost.**

The lower slopes of Barchuillia Commons are an invaluable local amenity, and they are walked daily by many of the residents of Kilmacanogue village, as well as by large numbers of walking groups from further afield. The proposed roadway will isolate the village from this important open space, and will make it greatly more difficult to access, and unattractive to walk.

**4. Deer, pheasant, otters, lizard, and pine marten.**

The lower slopes to the east of Kilmacanogue village are a rich and diverse habitat which are home to successful and stable populations of deer, pheasant, otter, lizard, and pine marten. The proposed roadway will devastate this habitat. The deer will move away from the area, while the otter, lizard, and pine marten, being located immediately adjacent to the proposed site area, will not survive.

**5. Views from Kilmacanogue to the Little Sugar Loaf compromised.**

The existing views from Kilmacanogue village out over the Little Sugar Loaf mountain will be greatly compromised by the Council's poorly-thought-out proposal. We have more than our fair share of traffic and roadways in Kilmacanogue, and it seems extraordinary that Wicklow County Council would entertain the construction of additional roadways on these unspoiled uplands.

**6. Desecration of panoramic vista from the Big Sugarloaf Mountain.**

The proposed intrusion onto the slopes of the Little Sugarloaf is of such scale and crudeness, that it will detract greatly from the magnificent panoramic vista which has been enjoyed for hundreds of years by climbers of the Big Sugarloaf Mountain. The vista from the Big Sugarloaf, eastwards towards the Irish Sea, is one of the great views of our country, and must be protected at all costs!

**7. This proposal will be strenuously opposed.**

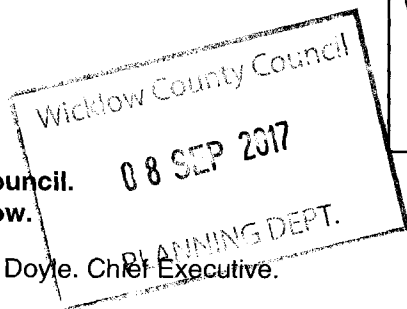
When the Council first proposed plans to encroach on the slopes of the Little Sugarloaf Mountain in 2016, there was widespread upset throughout the area, and a total of 1250 formal objections were lodged. The proposal now put forward by the Council will cause even greater damage to the Little Sugarloaf mountain, and will be strenuously resisted.

**We ask that this pointless proposal be omitted entirely from both the Wicklow County Council Development Plan 2016-2022, and the Bray Municipal District Local Area Plan 2017-2023.**

Name/Signature

Hannah Cadden.

Your name/address here. **MARY BANNON**  
**12, CONNOLLY STREET ARKLOW,**  
**CO. WICKLOW.**



**Wicklow County Council.**  
**County Hall, Wicklow.**

Attn: Mr Bryan Doyle. Chief Executive.

Dear Sir,

**Re: Wicklow County Council Development Plan 2016-2022,**  
**Bray Municipal District Local Area Plan 2017-2023. Written Submission.**

We are most upset to hear of Wicklow County Council's proposal to construct a new roadway commencing at the Kilmacanogue East roundabout, and routing Northwards to the boundary wall of Brennanstown Riding Stables and Equestrian Centre. We are even more upset by the Council's intention to pay for this unnecessary roadway by re-zoning the lower slopes of the Little Sugarloaf mountain as commercial and housing development land. We believe that this is just the thin end of the wedge, and that it is the Council's intention to complete their 2016 Kilmacanogue to Bray mountain roadway proposal by stealth over time.

**1. An unnecessary roadway.**

The roadway proposed by the Council is entirely unnecessary. It duplicates a proposal published in April 2017 by Transport Infrastructure Ireland to provide a "local service road" immediately alongside the N11 motorway at Kilmacanogue. The TII proposal is simple, sensible, and cost-effective, and it does not adversely impact the slopes of the Little Sugarloaf Mountain.

**2. An unnecessary roadway paid for by unnecessary re-zoning.**

The Council propose to pay for the proposed roadway by re-zoning the mountainside alongside it. The plan goes from bad to worse. This unnecessary roadway is now to be paid for by unnecessary re-zoning of unspoiled mountainside.

**3. A valuable local amenity will be lost.**

The lower slopes of Barchuillia Commons are an invaluable local amenity, and they are walked daily by many of the residents of Kilmacanogue village, as well as by large numbers of walking groups from further afield. The proposed roadway will isolate the village from this important open space, and will make it greatly more difficult to access, and unattractive to walk.

**4. Deer, pheasant, otters, lizard, and pine marten.**

The lower slopes to the east of Kilmacanogue village are a rich and diverse habitat which are home to successful and stable populations of deer, pheasant, otter, lizard, and pine marten. The proposed roadway will devastate this habitat. The deer will move away from the area, while the otter, lizard, and pine marten, being located immediately adjacent to the proposed site area, will not survive.

**5. Views from Kilmacanogue to the Little Sugar Loaf compromised.**

The existing views from Kilmacanogue village out over the Little Sugar Loaf mountain will be greatly compromised by the Council's poorly-thought-out proposal. We have more than our fair share of traffic and roadways in Kilmacanogue, and it seems extraordinary that Wicklow County Council would entertain the construction of additional roadways on these unspoiled uplands.

**6. Desecration of panoramic vista from the Big Sugarloaf Mountain.**

The proposed intrusion onto the slopes of the Little Sugarloaf is of such scale and crudeness, that it will detract greatly from the magnificent panoramic vista which has been enjoyed for hundreds of years by climbers of the Big Sugarloaf Mountain. The vista from the Big Sugarloaf, eastwards towards the Irish Sea, is one of the great views of our country, and must be protected at all costs!

**7. This proposal will be strenuously opposed.**

When the Council first proposed plans to encroach on the slopes of the Little Sugarloaf Mountain in 2016, there was widespread upset throughout the area, and a total of **1250** formal objections were lodged. The proposal now put forward by the Council will cause even greater damage to the Little Sugarloaf mountain, and will be strenuously resisted.

**We ask that this pointless proposal be omitted entirely from both the Wicklow County Council Development Plan 2016-2022, and the Bray Municipal District Local Area Plan 2017-2023.**

Name/Signature 

Your name/address here. CAROLINE O'RIORD  
-AN 26 THORNHILL RD MOUNT  
MERRION, CO.DUBLIN .

Wicklow County Council.  
County Hall, Wicklow.

Attn: Mr Bryan Doyle, Chief Executive.

08 SEP 2017

PLANNING DEPT.

Dear Sir,

**Re: Wicklow County Council Development Plan 2016-2022,  
Bray Municipal District Local Area Plan 2017-2023. Written Submission.**

We are most upset to hear of Wicklow County Council's proposal to construct a new roadway commencing at the Kilmacanogue East roundabout, and routing Northwards to the boundary wall of Brennanstown Riding Stables and Equestrian Centre. We are even more upset by the Council's intention to pay for this unnecessary roadway by re-zoning the lower slopes of the Little Sugarloaf mountain as commercial and housing development land. We believe that this is just the thin end of the wedge, and that it is the Council's intention to complete their 2016 Kilmacanogue to Bray mountain roadway proposal by stealth over time.

**1. An unnecessary roadway.**

The roadway proposed by the Council is entirely unnecessary. It duplicates a proposal published in April 2017 by Transport Infrastructure Ireland to provide a "local service road" immediately alongside the N11 motorway at Kilmacanogue. The TII proposal is simple, sensible, and cost-effective, and it does not adversely impact the slopes of the Little Sugarloaf Mountain.

**2. An unnecessary roadway paid for by unnecessary re-zoning.**

The Council propose to pay for the proposed roadway by re-zoning the mountainside alongside it. The plan goes from bad to worse. This unnecessary roadway is now to be paid for by unnecessary re-zoning of unspoiled mountainside.

**3. A valuable local amenity will be lost.**

The lower slopes of Barchuillia Commons are an invaluable local amenity, and they are walked daily by many of the residents of Kilmacanogue village, as well as by large numbers of walking groups from further afield. The proposed roadway will isolate the village from this important open space, and will make it greatly more difficult to access, and unattractive to walk.

**4. Deer, pheasant, otters, lizard, and pine marten.**

The lower slopes to the east of Kilmacanogue village are a rich and diverse habitat which are home to successful and stable populations of deer, pheasant, otter, lizard, and pine marten. The proposed roadway will devastate this habitat. The deer will move away from the area, while the otter, lizard, and pine marten, being located immediately adjacent to the proposed site area, will not survive.

**5. Views from Kilmacanogue to the Little Sugar Loaf compromised.**

The existing views from Kilmacanogue village out over the Little Sugar Loaf mountain will be greatly compromised by the Council's poorly-thought-out proposal. We have more than our fair share of traffic and roadways in Kilmacanogue, and it seems extraordinary that Wicklow County Council would entertain the construction of additional roadways on these unspoiled uplands.

**6. Desecration of panoramic vista from the Big Sugarloaf Mountain.**

The proposed intrusion onto the slopes of the Little Sugarloaf is of such scale and crudeness, that it will detract greatly from the magnificent panoramic vista which has been enjoyed for hundreds of years by climbers of the Big Sugarloaf Mountain. The vista from the Big Sugarloaf, eastwards towards the Irish Sea, is one of the great views of our country, and must be protected at all costs!


**7. This proposal will be strenuously opposed.**

When the Council first proposed plans to encroach on the slopes of the Little Sugarloaf Mountain in 2016, there was widespread upset throughout the area, and a total of 1250 formal objections were lodged. The proposal now put forward by the Council will cause even greater damage to the Little Sugarloaf mountain, and will be strenuously resisted.

**We ask that this pointless proposal be omitted entirely from both the Wicklow County Council Development Plan 2016-2022, and the Bray Municipal District Local Area Plan 2017-2023.**

Name/Signature

Caroline O'Riordan



Your name/address here. SUE BOWYER  
3a KNOCK ROE DELGANY CO. WICKL  
-OW

Wicklow County Council.  
County Hall, Wicklow.

Attn: Mr Bryan Doyle. Chief Executive.

Dear Sir,

**Re: Wicklow County Council Development Plan 2016-2022,  
Bray Municipal District Local Area Plan 2017-2023. Written Submission.**

We are most upset to hear of Wicklow County Council's proposal to construct a new roadway commencing at the Kilmacanogue East roundabout, and routing Northwards to the boundary wall of Brennanstown Riding Stables and Equestrian Centre. We are even more upset by the Council's intention to pay for this unnecessary roadway by re-zoning the lower slopes of the Little Sugarloaf mountain as commercial and housing development land. We believe that this is just the thin end of the wedge, and that it is the Council's intention to complete their 2016 Kilmacanogue to Bray mountain roadway proposal by stealth over time.

**1. An unnecessary roadway.**

The roadway proposed by the Council is entirely unnecessary. It duplicates a proposal published in April 2017 by Transport Infrastructure Ireland to provide a "local service road" immediately alongside the N11 motorway at Kilmacanogue. The TII proposal is simple, sensible, and cost-effective, and it does not adversely impact the slopes of the Little Sugarloaf Mountain.

**2. An unnecessary roadway paid for by unnecessary re-zoning.**

The Council propose to pay for the proposed roadway by re-zoning the mountainside alongside it. The plan goes from bad to worse. This unnecessary roadway is now to be paid for by unnecessary re-zoning of unspoiled mountainside.

**3. A valuable local amenity will be lost.**

The lower slopes of Barchuillia Commons are an invaluable local amenity, and they are walked daily by many of the residents of Kilmacanogue village, as well as by large numbers of walking groups from further afield. The proposed roadway will isolate the village from this important open space, and will make it greatly more difficult to access, and unattractive to walk.

**4. Deer, pheasant, otters, lizard, and pine marten.**

The lower slopes to the east of Kilmacanogue village are a rich and diverse habitat which are home to successful and stable populations of deer, pheasant, otter, lizard, and pine marten. The proposed roadway will devastate this habitat. The deer will move away from the area, while the otter, lizard, and pine marten, being located immediately adjacent to the proposed site area, will not survive.

**5. Views from Kilmacanogue to the Little Sugar Loaf compromised.**

The existing views from Kilmacanogue village out over the Little Sugar Loaf mountain will be greatly compromised by the Council's poorly-thought-out proposal. We have more than our fair share of traffic and roadways in Kilmacanogue, and it seems extraordinary that Wicklow County Council would entertain the construction of additional roadways on these unspoiled uplands.

**6. Desecration of panoramic vista from the Big Sugarloaf Mountain.**

The proposed intrusion onto the slopes of the Little Sugarloaf is of such scale and crudeness, that it will detract greatly from the magnificent panoramic vista which has been enjoyed for hundreds of years by climbers of the Big Sugarloaf Mountain. The vista from the Big Sugarloaf, eastwards towards the Irish Sea, is one of the great views of our country, and must be protected at all costs!

**7. This proposal will be strenuously opposed.**

When the Council first proposed plans to encroach on the slopes of the Little Sugarloaf Mountain in 2016, there was widespread upset throughout the area, and a total of 1250 formal objections were lodged. The proposal now put forward by the Council will cause even greater damage to the Little Sugarloaf mountain, and will be strenuously resisted.

**We ask that this pointless proposal be omitted entirely from both the Wicklow County Council Development Plan 2016-2022, and the Bray Municipal District Local Area Plan 2017-2023.**

Name/Signature SUE BOWYER.

Your name/address here. **JILLIE ROGERS  
MALBURY COTTAGE, CHARLESFORT,  
FERNS, ENNISCORTHY, CO. WEXFORD.**

Wicklow County Council

08 SEP 2017

PLANNING DEPT.  
Chief Executive

Wicklow County Council  
County Hall, Wicklow.

Attn: Mr Bryan Doyle. Chief Executive

Dear Sir,

**Re: Wicklow County Council Development Plan 2016-2022,  
Bray Municipal District Local Area Plan 2017-2023. Written Submission.**

We are most upset to hear of Wicklow County Council's proposal to construct a new roadway commencing at the Kilmacanogue East roundabout, and routing Northwards to the boundary wall of Brennanstown Riding Stables and Equestrian Centre. We are even more upset by the Council's intention to pay for this unnecessary roadway by re-zoning the lower slopes of the Little Sugarloaf mountain as commercial and housing development land. We believe that this is just the thin end of the wedge, and that it is the Council's intention to complete their 2016 Kilmacanogue to Bray mountain roadway proposal by stealth over time.

**1. An unnecessary roadway.**

The roadway proposed by the Council is entirely unnecessary. It duplicates a proposal published in April 2017 by Transport Infrastructure Ireland to provide a "local service road" immediately alongside the N11 motorway at Kilmacanogue. The TII proposal is simple, sensible, and cost-effective, and it does not adversely impact the slopes of the Little Sugarloaf Mountain.

**2. An unnecessary roadway paid for by unnecessary re-zoning.**

The Council propose to pay for the proposed roadway by re-zoning the mountainside alongside it. The plan goes from bad to worse. This unnecessary roadway is now to be paid for by unnecessary re-zoning of unspoiled mountainside.

**3. A valuable local amenity will be lost.**

The lower slopes of Barchuillia Commons are an invaluable local amenity, and they are walked daily by many of the residents of Kilmacanogue village, as well as by large numbers of walking groups from further afield. The proposed roadway will isolate the village from this important open space, and will make it greatly more difficult to access, and unattractive to walk.

**4. Deer, pheasant, otters, lizard, and pine marten.**

The lower slopes to the east of Kilmacanogue village are a rich and diverse habitat which are home to successful and stable populations of deer, pheasant, otter, lizard, and pine marten. The proposed roadway will devastate this habitat. The deer will move away from the area, while the otter, lizard, and pine marten, being located immediately adjacent to the proposed site area, will not survive.

**5. Views from Kilmacanogue to the Little Sugar Loaf compromised.**

The existing views from Kilmacanogue village out over the Little Sugar Loaf mountain will be greatly compromised by the Council's poorly-thought-out proposal. We have more than our fair share of traffic and roadways in Kilmacanogue, and it seems extraordinary that Wicklow County Council would entertain the construction of additional roadways on these unspoiled uplands.

**6. Desecration of panoramic vista from the Big Sugarloaf Mountain.**

The proposed intrusion onto the slopes of the Little Sugarloaf is of such scale and crudeness, that it will detract greatly from the magnificent panoramic vista which has been enjoyed for hundreds of years by climbers of the Big Sugarloaf Mountain. The vista from the Big Sugarloaf, eastwards towards the Irish Sea, is one of the great views of our country, and must be protected at all costs!

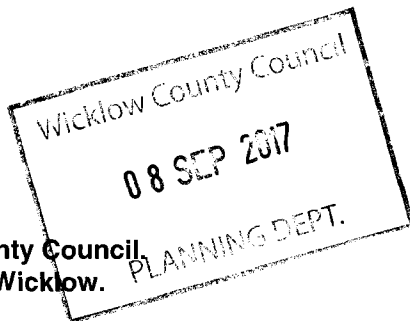
**7. This proposal will be strenuously opposed.**

When the Council first proposed plans to encroach on the slopes of the Little Sugarloaf Mountain in 2016, there was widespread upset throughout the area, and a total of 1250 formal objections were lodged. The proposal now put forward by the Council will cause even greater damage to the Little Sugarloaf mountain, and will be strenuously resisted.

**We ask that this pointless proposal be omitted entirely from both the Wicklow County Council Development Plan 2016-2022, and the Bray Municipal District Local Area Plan 2017-2023.**

Name/Signature

*Jillie Rogers*



Your name/address here. Emma NEWSAM  
96 CASTIEWELLAN ROAD, NEWCA  
-STLE, CO. DOWN BT330JP.

Wicklow County Council  
County Hall, Wicklow.

Attn: Mr Bryan Doyle. Chief Executive.

Dear Sir,

Re: **Wicklow County Council Development Plan 2016-2022,  
Bray Municipal District Local Area Plan 2017-2023. Written Submission.**

We are most upset to hear of Wicklow County Council's proposal to construct a new roadway commencing at the Kilmacanogue East roundabout, and routing Northwards to the boundary wall of Brennanstown Riding Stables and Equestrian Centre. We are even more upset by the Council's intention to pay for this unnecessary roadway by re-zoning the lower slopes of the Little Sugarloaf mountain as commercial and housing development land. We believe that this is just the thin end of the wedge, and that it is the Council's intention to complete their 2016 Kilmacanogue to Bray mountain roadway proposal by stealth over time.

**1. An unnecessary roadway.**

The roadway proposed by the Council is entirely unnecessary. It duplicates a proposal published in April 2017 by Transport Infrastructure Ireland to provide a "local service road" immediately alongside the N11 motorway at Kilmacanogue. The TII proposal is simple, sensible, and cost-effective, and it does not adversely impact the slopes of the Little Sugarloaf Mountain.

**2. An unnecessary roadway paid for by unnecessary re-zoning.**

The Council propose to pay for the proposed roadway by re-zoning the mountainside alongside it. The plan goes from bad to worse. This unnecessary roadway is now to be paid for by unnecessary re-zoning of unspoiled mountainside.

**3. A valuable local amenity will be lost.**

The lower slopes of Barchuillia Commons are an invaluable local amenity, and they are walked daily by many of the residents of Kilmacanogue village, as well as by large numbers of walking groups from further afield. The proposed roadway will isolate the village from this important open space, and will make it greatly more difficult to access, and unattractive to walk.

**4. Deer, pheasant, otters, lizard, and pine marten.**

The lower slopes to the east of Kilmacanogue village are a rich and diverse habitat which are home to successful and stable populations of deer, pheasant, otter, lizard, and pine marten. The proposed roadway will devastate this habitat. The deer will move away from the area, while the otter, lizard, and pine marten, being located immediately adjacent to the proposed site area, will not survive.

**5. Views from Kilmacanogue to the Little Sugar Loaf compromised.**

The existing views from Kilmacanogue village out over the Little Sugar Loaf mountain will be greatly compromised by the Council's poorly-thought-out proposal. We have more than our fair share of traffic and roadways in Kilmacanogue, and it seems extraordinary that Wicklow County Council would entertain the construction of additional roadways on these unspoiled uplands.

**6. Desecration of panoramic vista from the Big Sugarloaf Mountain.**

The proposed intrusion onto the slopes of the Little Sugarloaf is of such scale and crudeness, that it will detract greatly from the magnificent panoramic vista which has been enjoyed for hundreds of years by climbers of the Big Sugarloaf Mountain. The vista from the Big Sugarloaf, eastwards towards the Irish Sea, is one of the great views of our country, and must be protected at all costs!

**7. This proposal will be strenuously opposed.**

When the Council first proposed plans to encroach on the slopes of the Little Sugarloaf Mountain in 2016, there was widespread upset throughout the area, and a total of 1250 formal objections were lodged. The proposal now put forward by the Council will cause even greater damage to the Little Sugarloaf mountain, and will be strenuously resisted.

**We ask that this pointless proposal be omitted entirely from both the Wicklow County Council Development Plan 2016-2022, and the Bray Municipal District Local Area Plan 2017-2023.**

Name/Signature *Emma Newsam*

Your name/address here.

Rebecca Whiston  
73 Hollybrock Park  
Southern Cross  
Bray  
Co. Wicklow

Wicklow County Council

08 SEP 2017

PLANNING DEPT.

Wicklow County Council.  
County Hall, Wicklow.

Attn: Mr Bryan Doyle, Chief Executive.

Dear Sir,

**Re: Wicklow County Council Development Plan 2016-2022,  
Bray Municipal District Local Area Plan 2017-2023. Written Submission.**

We are most upset to hear of Wicklow County Council's proposal to construct a new roadway commencing at the Kilmacanogue East roundabout, and routing Northwards to the boundary wall of Brennanstown Riding Stables and Equestrian Centre. We are even more upset by the Council's intention to pay for this unnecessary roadway by re-zoning the lower slopes of the Little Sugarloaf mountain as commercial and housing development land. We believe that this is just the thin end of the wedge, and that it is the Council's intention to complete their 2016 Kilmacanogue to Bray mountain roadway proposal by stealth over time.

**1. An unnecessary roadway.**

The roadway proposed by the Council is entirely unnecessary. It duplicates a proposal published in April 2017 by Transport Infrastructure Ireland to provide a "local service road" immediately alongside the N11 motorway at Kilmacanogue. The TII proposal is simple, sensible, and cost-effective, and it does not adversely impact the slopes of the Little Sugarloaf Mountain.

**2. An unnecessary roadway paid for by unnecessary re-zoning.**

The Council propose to pay for the proposed roadway by re-zoning the mountainside alongside it. The plan goes from bad to worse. This unnecessary roadway is now to be paid for by unnecessary re-zoning of unspoiled mountainside.

**3. A valuable local amenity will be lost.**

The lower slopes of Barchuillia Commons are an invaluable local amenity, and they are walked daily by many of the residents of Kilmacanogue village, as well as by large numbers of walking groups from further afield. The proposed roadway will isolate the village from this important open space, and will make it greatly more difficult to access, and unattractive to walk.

**4. Deer, pheasant, otters, lizard, and pine marten.**

The lower slopes to the east of Kilmacanogue village are a rich and diverse habitat which are home to successful and stable populations of deer, pheasant, otter, lizard, and pine marten. The proposed roadway will devastate this habitat. The deer will move away from the area, while the otter, lizard, and pine marten, being located immediately adjacent to the proposed site area, will not survive.

**5. Views from Kilmacanogue to the Little Sugar Loaf compromised.**

The existing views from Kilmacanogue village out over the Little Sugar Loaf mountain will be greatly compromised by the Council's poorly-thought-out proposal. We have more than our fair share of traffic and roadways in Kilmacanogue, and it seems extraordinary that Wicklow County Council would entertain the construction of additional roadways on these unspoiled uplands.

**6. Desecration of panoramic vista from the Big Sugarloaf Mountain.**

The proposed intrusion onto the slopes of the Little Sugarloaf is of such scale and crudeness, that it will detract greatly from the magnificent panoramic vista which has been enjoyed for hundreds of years by climbers of the Big Sugarloaf Mountain. The vista from the Big Sugarloaf, eastwards towards the Irish Sea, is one of the great views of our country, and must be protected at all costs!

**7. This proposal will be strenuously opposed.**

When the Council first proposed plans to encroach on the slopes of the Little Sugarloaf Mountain in 2016, there was widespread upset throughout the area, and a total of 1250 formal objections were lodged. The proposal now put forward by the Council will cause even greater damage to the Little Sugarloaf mountain, and will be strenuously resisted.

**We ask that this pointless proposal be omitted entirely from both the Wicklow County Council Development Plan 2016-2022, and the Bray Municipal District Local Area Plan 2017-2023.**

Name/Signature

Rebecca Whiston



Your name/address here. ANN MARIE KENNY  
CRICKLEWOOD, BLACKBERRY  
LANE, DEAGANY, CO. WICKLOW

Wicklow County Council  
08 SEP 2017  
PLANNING DEPT.

Wicklow County Council,  
County Hall, Wicklow.

Attn: Mr Bryan Doyle, Chief Executive.

Dear Sir,

Re: Wicklow County Council Development Plan 2016-2022,  
Bray Municipal District Local Area Plan 2017-2023. Written Submission.

We are most upset to hear of Wicklow County Council's proposal to construct a new roadway commencing at the Kilmacanogue East roundabout, and routing Northwards to the boundary wall of Brennanstown Riding Stables and Equestrian Centre. We are even more upset by the Council's intention to pay for this unnecessary roadway by re-zoning the lower slopes of the Little Sugarloaf mountain as commercial and housing development land. We believe that this is just the thin end of the wedge, and that it is the Council's intention to complete their 2016 Kilmacanogue to Bray mountain roadway proposal by stealth over time.

**1. An unnecessary roadway.**

The roadway proposed by the Council is entirely unnecessary. It duplicates a proposal published in April 2017 by Transport Infrastructure Ireland to provide a "local service road" immediately alongside the N11 motorway at Kilmacanogue. The TII proposal is simple, sensible, and cost-effective, and it does not adversely impact the slopes of the Little Sugarloaf Mountain.

**2. An unnecessary roadway paid for by unnecessary re-zoning.**

The Council propose to pay for the proposed roadway by re-zoning the mountainside alongside it. The plan goes from bad to worse. This unnecessary roadway is now to be paid for by unnecessary re-zoning of unspoiled mountainside.

**3. A valuable local amenity will be lost.**

The lower slopes of Barchuillia Commons are an invaluable local amenity, and they are walked daily by many of the residents of Kilmacanogue village, as well as by large numbers of walking groups from further afield. The proposed roadway will isolate the village from this important open space, and will make it greatly more difficult to access, and unattractive to walk.

**4. Deer, pheasant, otters, lizard, and pine marten.**

The lower slopes to the east of Kilmacanogue village are a rich and diverse habitat which are home to successful and stable populations of deer, pheasant, otter, lizard, and pine marten. The proposed roadway will devastate this habitat. The deer will move away from the area, while the otter, lizard, and pine marten, being located immediately adjacent to the proposed site area, will not survive.

**5. Views from Kilmacanogue to the Little Sugar Loaf compromised.**

The existing views from Kilmacanogue village out over the Little Sugar Loaf mountain will be greatly compromised by the Council's poorly-thought-out proposal. We have more than our fair share of traffic and roadways in Kilmacanogue, and it seems extraordinary that Wicklow County Council would entertain the construction of additional roadways on these unspoiled uplands.

**6. Desecration of panoramic vista from the Big Sugarloaf Mountain.**

The proposed intrusion onto the slopes of the Little Sugarloaf is of such scale and crudeness, that it will detract greatly from the magnificent panoramic vista which has been enjoyed for hundreds of years by climbers of the Big Sugarloaf Mountain. The vista from the Big Sugarloaf, eastwards towards the Irish Sea, is one of the great views of our country, and must be protected at all costs!

**7. This proposal will be strenuously opposed.**

When the Council first proposed plans to encroach on the slopes of the Little Sugarloaf Mountain in 2016, there was widespread upset throughout the area, and a total of 1250 formal objections were lodged. The proposal now put forward by the Council will cause even greater damage to the Little Sugarloaf mountain, and will be strenuously resisted.

**We ask that this pointless proposal be omitted entirely from both the Wicklow County Council Development Plan 2016-2022, and the Bray Municipal District Local Area Plan 2017-2023.**

Name/Signature *Ann Marie Kenny*

Your name/address here: **HILDA GRACE  
4 GLEN DRIVE, THE PARK  
CABINTEELY, DUBLIN 18.**

Wicklow County Council  
08 SEP 2017  
PLANNING DEPT.

Wicklow County Council.  
County Hall, Wicklow.

Attn: Mr Bryan Doyle, Chief Executive.

Dear Sir,

**Re: Wicklow County Council Development Plan 2016-2022,  
Bray Municipal District Local Area Plan 2017-2023. Written Submission.**

We are most upset to hear of Wicklow County Council's proposal to construct a new roadway commencing at the Kilmacanogue East roundabout, and routing Northwards to the boundary wall of Brennanstown Riding Stables and Equestrian Centre. We are even more upset by the Council's intention to pay for this unnecessary roadway by re-zoning the lower slopes of the Little Sugarloaf mountain as commercial and housing development land. We believe that this is just the thin end of the wedge, and that it is the Council's intention to complete their 2016 Kilmacanogue to Bray mountain roadway proposal by stealth over time.

**1. An unnecessary roadway.**

The roadway proposed by the Council is entirely unnecessary. It duplicates a proposal published in April 2017 by Transport Infrastructure Ireland to provide a "local service road" immediately alongside the N11 motorway at Kilmacanogue. The TII proposal is simple, sensible, and cost-effective, and it does not adversely impact the slopes of the Little Sugarloaf Mountain.

**2. An unnecessary roadway paid for by unnecessary re-zoning.**

The Council propose to pay for the proposed roadway by re-zoning the mountainside alongside it. The plan goes from bad to worse. This unnecessary roadway is now to be paid for by unnecessary re-zoning of unspoiled mountainside.

**3. A valuable local amenity will be lost.**

The lower slopes of Barchuillia Commons are an invaluable local amenity, and they are walked daily by many of the residents of Kilmacanogue village, as well as by large numbers of walking groups from further afield. The proposed roadway will isolate the village from this important open space, and will make it greatly more difficult to access, and unattractive to walk.

**4. Deer, pheasant, otters, lizard, and pine marten.**

The lower slopes to the east of Kilmacanogue village are a rich and diverse habitat which are home to successful and stable populations of deer, pheasant, otter, lizard, and pine marten. The proposed roadway will devastate this habitat. The deer will move away from the area, while the otter, lizard, and pine marten, being located immediately adjacent to the proposed site area, will not survive.

**5. Views from Kilmacanogue to the Little Sugar Loaf compromised.**

The existing views from Kilmacanogue village out over the Little Sugar Loaf mountain will be greatly compromised by the Council's poorly-thought-out proposal. We have more than our fair share of traffic and roadways in Kilmacanogue, and it seems extraordinary that Wicklow County Council would entertain the construction of additional roadways on these unspoiled uplands.

**6. Desecration of panoramic vista from the Big Sugarloaf Mountain.**

The proposed intrusion onto the slopes of the Little Sugarloaf is of such scale and crudeness, that it will detract greatly from the magnificent panoramic vista which has been enjoyed for hundreds of years by climbers of the Big Sugarloaf Mountain. The vista from the Big Sugarloaf, eastwards towards the Irish Sea, is one of the great views of our country, and must be protected at all costs!

**7. This proposal will be strenuously opposed.**

When the Council first proposed plans to encroach on the slopes of the Little Sugarloaf Mountain in 2016, there was widespread upset throughout the area, and a total of 1250 formal objections were lodged. The proposal now put forward by the Council will cause even greater damage to the Little Sugarloaf mountain, and will be strenuously resisted.

**We ask that this pointless proposal be omitted entirely from both the Wicklow County Council Development Plan 2016-2022, and the Bray Municipal District Local Area Plan 2017-2023.**

[Empty box]

Your name/address here. **MARIE MAIONEY**  
**HT22 CREST CUBA BANAGHER**  
**CO. OFFALY.**

Wicklow County Council  
**08 SEP 2017**  
PLANNING DEPT.

Wicklow County Council.  
County Hall, Wicklow.

Attn: Mr Bryan Doyle, Chief Executive.

Dear Sir,

**Re: Wicklow County Council Development Plan 2016-2022,  
Bray Municipal District Local Area Plan 2017-2023. Written Submission.**

We are most upset to hear of Wicklow County Council's proposal to construct a new roadway commencing at the Kilmacanogue East roundabout, and routing Northwards to the boundary wall of Brennanstown Riding Stables and Equestrian Centre. We are even more upset by the Council's intention to pay for this unnecessary roadway by re-zoning the lower slopes of the Little Sugarloaf mountain as commercial and housing development land. We believe that this is just the thin end of the wedge, and that it is the Council's intention to complete their 2016 Kilmacanogue to Bray mountain roadway proposal by stealth over time.

**1. An unnecessary roadway.**

The roadway proposed by the Council is entirely unnecessary. It duplicates a proposal published in April 2017 by Transport Infrastructure Ireland to provide a "local service road" immediately alongside the N11 motorway at Kilmacanogue. The TII proposal is simple, sensible, and cost-effective, and it does not adversely impact the slopes of the Little Sugarloaf Mountain.

**2. An unnecessary roadway paid for by unnecessary re-zoning.**

The Council propose to pay for the proposed roadway by re-zoning the mountainside alongside it. The plan goes from bad to worse. This unnecessary roadway is now to be paid for by unnecessary re-zoning of unspoiled mountainside.

**3. A valuable local amenity will be lost.**

The lower slopes of Barchuillia Commons are an invaluable local amenity, and they are walked daily by many of the residents of Kilmacanogue village, as well as by large numbers of walking groups from further afield. The proposed roadway will isolate the village from this important open space, and will make it greatly more difficult to access, and unattractive to walk.

**4. Deer, pheasant, otters, lizard, and pine marten.**

The lower slopes to the east of Kilmacanogue village are a rich and diverse habitat which are home to successful and stable populations of deer, pheasant, otter, lizard, and pine marten. The proposed roadway will devastate this habitat. The deer will move away from the area, while the otter, lizard, and pine marten, being located immediately adjacent to the proposed site area, will not survive.

**5. Views from Kilmacanogue to the Little Sugar Loaf compromised.**

The existing views from Kilmacanogue village out over the Little Sugar Loaf mountain will be greatly compromised by the Council's poorly-thought-out proposal. We have more than our fair share of traffic and roadways in Kilmacanogue, and it seems extraordinary that Wicklow County Council would entertain the construction of additional roadways on these unspoiled uplands.

**6. Desecration of panoramic vista from the Big Sugarloaf Mountain.**

The proposed intrusion onto the slopes of the Little Sugarloaf is of such scale and crudeness, that it will detract greatly from the magnificent panoramic vista which has been enjoyed for hundreds of years by climbers of the Big Sugarloaf Mountain. The vista from the Big Sugarloaf, eastwards towards the Irish Sea, is one of the great views of our country, and must be protected at all costs!

**7. This proposal will be strenuously opposed.**

When the Council first proposed plans to encroach on the slopes of the Little Sugarloaf Mountain in 2016, there was widespread upset throughout the area, and a total of **1250** formal objections were lodged. The proposal now put forward by the Council will cause even greater damage to the Little Sugarloaf mountain, and will be strenuously resisted.

**We ask that this pointless proposal be omitted entirely from both the Wicklow County Council Development Plan 2016-2022, and the Bray Municipal District Local Area Plan 2017-2023.**



Your name/address here.

BETHAN STEPHENS  
BARNACULLA,  
KILMACANOGUE  
CO. WICKLOW

Wicklow County Council  
County Hall, Wicklow.

Attn: Mr Bryan Doyle, Chief Executive.

Wicklow County Council  
18 SEP 2017  
PLANNING DEPT.

Dear Sir,

**Re: Wicklow County Council Development Plan 2016-2022,  
Bray Municipal District Local Area Plan 2017-2023. Written Submission.**

We are most upset to hear of Wicklow County Council's proposal to construct a new roadway commencing at the Kilmacanogue East roundabout, and routing Northwards to the boundary wall of Brennanstown Riding Stables and Equestrian Centre. We are even more upset by the Council's intention to pay for this unnecessary roadway by re-zoning the lower slopes of the Little Sugarloaf mountain as commercial and housing development land. We believe that this is just the thin end of the wedge, and that it is the Council's intention to complete their 2016 Kilmacanogue to Bray mountain roadway proposal by stealth over time.

**1. An unnecessary roadway.**

The roadway proposed by the Council is entirely unnecessary. It duplicates a proposal published in April 2017 by Transport Infrastructure Ireland to provide a "local service road" immediately alongside the N11 motorway at Kilmacanogue. The TII proposal is simple, sensible, and cost-effective, and it does not adversely impact the slopes of the Little Sugarloaf Mountain.

**2. An unnecessary roadway paid for by unnecessary re-zoning.**

The Council propose to pay for the proposed roadway by re-zoning the mountainside alongside it. The plan goes from bad to worse. This unnecessary roadway is now to be paid for by unnecessary re-zoning of unspoiled mountainside.

**3. A valuable local amenity will be lost.**

The lower slopes of Barchuillia Commons are an invaluable local amenity, and they are walked daily by many of the residents of Kilmacanogue village, as well as by large numbers of walking groups from further afield. The proposed roadway will isolate the village from this important open space, and will make it greatly more difficult to access, and unattractive to walk.

**4. Deer, pheasant, otters, lizard, and pine marten.**

The lower slopes to the east of Kilmacanogue village are a rich and diverse habitat which are home to successful and stable populations of deer, pheasant, otter, lizard, and pine marten. The proposed roadway will devastate this habitat. The deer will move away from the area, while the otter, lizard, and pine marten, being located immediately adjacent to the proposed site area, will not survive.

**5. Views from Kilmacanogue to the Little Sugar Loaf compromised.**

The existing views from Kilmacanogue village out over the Little Sugar Loaf mountain will be greatly compromised by the Council's poorly-thought-out proposal. We have more than our fair share of traffic and roadways in Kilmacanogue, and it seems extraordinary that Wicklow County Council would entertain the construction of additional roadways on these unspoiled uplands.

**6. Desecration of panoramic vista from the Big Sugarloaf Mountain.**

The proposed intrusion onto the slopes of the Little Sugarloaf is of such scale and crudeness, that it will detract greatly from the magnificent panoramic vista which has been enjoyed for hundreds of years by climbers of the Big Sugarloaf Mountain. The vista from the Big Sugarloaf, eastwards towards the Irish Sea, is one of the great views of our country, and must be protected at all costs!

**7. This proposal will be strenuously opposed.**

When the Council first proposed plans to encroach on the slopes of the Little Sugarloaf Mountain in 2016, there was widespread upset throughout the area, and a total of 1250 formal objections were lodged. The proposal now put forward by the Council will cause even greater damage to the Little Sugarloaf mountain, and will be strenuously resisted.


**We ask that this pointless proposal be omitted entirely from both the Wicklow County Council Development Plan 2016-2022, and the Bray Municipal District Local Area Plan 2017-2023.**

Name/Signature BETHAN STEPHENS

Your name/address here.

WILLIAM WHELAN,  
KILQUADE,  
CO. WICKLOW

Wicklow County Council.  
County Hall, Wicklow.



Attn: Mr Bryan Doyle, Chief Executive.

Dear Sir,

**Re: Wicklow County Council Development Plan 2016-2022,  
Bray Municipal District Local Area Plan 2017-2023. Written Submission.**

We are most upset to hear of Wicklow County Council's proposal to construct a new roadway commencing at the Kilmacanogue East roundabout, and routing Northwards to the boundary wall of Brennanstown Riding Stables and Equestrian Centre. We are even more upset by the Council's intention to pay for this unnecessary roadway by re-zoning the lower slopes of the Little Sugarloaf mountain as commercial and housing development land. We believe that this is just the thin end of the wedge, and that it is the Council's intention to complete their 2016 Kilmacanogue to Bray mountain roadway proposal by stealth over time.

**1. An unnecessary roadway.**

The roadway proposed by the Council is entirely unnecessary. It duplicates a proposal published in April 2017 by Transport Infrastructure Ireland to provide a "local service road" immediately alongside the N11 motorway at Kilmacanogue. The TII proposal is simple, sensible, and cost-effective, and it does not adversely impact the slopes of the Little Sugarloaf Mountain.

**2. An unnecessary roadway paid for by unnecessary re-zoning.**

The Council propose to pay for the proposed roadway by re-zoning the mountainside alongside it. The plan goes from bad to worse. This unnecessary roadway is now to be paid for by unnecessary re-zoning of unspoiled mountainside.

**3. A valuable local amenity will be lost.**

The lower slopes of Barchuillia Commons are an invaluable local amenity, and they are walked daily by many of the residents of Kilmacanogue village, as well as by large numbers of walking groups from further afield. The proposed roadway will isolate the village from this important open space, and will make it greatly more difficult to access, and unattractive to walk.

**4. Deer, pheasant, otters, lizard, and pine marten.**

The lower slopes to the east of Kilmacanogue village are a rich and diverse habitat which are home to successful and stable populations of deer, pheasant, otter, lizard, and pine marten. The proposed roadway will devastate this habitat. The deer will move away from the area, while the otter, lizard, and pine marten, being located immediately adjacent to the proposed site area, will not survive.

**5. Views from Kilmacanogue to the Little Sugar Loaf compromised.**

The existing views from Kilmacanogue village out over the Little Sugar Loaf mountain will be greatly compromised by the Council's poorly-thought-out proposal. We have more than our fair share of traffic and roadways in Kilmacanogue, and it seems extraordinary that Wicklow County Council would entertain the construction of additional roadways on these unspoiled uplands.

**6. Desecration of panoramic vista from the Big Sugarloaf Mountain.**

The proposed intrusion onto the slopes of the Little Sugarloaf is of such scale and crudeness, that it will detract greatly from the magnificent panoramic vista which has been enjoyed for hundreds of years by climbers of the Big Sugarloaf Mountain. The vista from the Big Sugarloaf, eastwards towards the Irish Sea, is one of the great views of our country, and must be protected at all costs!

**7. This proposal will be strenuously opposed.**

When the Council first proposed plans to encroach on the slopes of the Little Sugarloaf Mountain in 2016, there was widespread upset throughout the area, and a total of **1250** formal objections were lodged. The proposal now put forward by the Council will cause even greater damage to the Little Sugarloaf mountain, and will be strenuously resisted.


**We ask that this pointless proposal be omitted entirely from both the Wicklow County Council Development Plan 2016-2022, and the Bray Municipal District Local Area Plan 2017-2023.**

Name/Signature

WILLIAM WHELAN

Wicklow County Council.  
County Hall, Wicklow.

Attn: Mr Bryan Doyle, Chief Executive.



Your name/address here.  
JOHN KEOGH  
53 CASTLE FARM  
SHANKILL

Dublin

Dear Sir,

**Re: Wicklow County Council Development Plan 2016-2022,  
Bray Municipal District Local Area Plan 2017-2023. Written Submission.**

We are most upset to hear of Wicklow County Council's proposal to construct a new roadway commencing at the Kilmacanogue East roundabout, and routing Northwards to the boundary wall of Brennanstown Riding Stables and Equestrian Centre. We are even more upset by the Council's intention to pay for this unnecessary roadway by re-zoning the lower slopes of the Little Sugarloaf mountain as commercial and housing development land. We believe that this is just the thin end of the wedge, and that it is the Council's intention to complete their 2016 Kilmacanogue to Bray mountain roadway proposal by stealth over time.

**1. An unnecessary roadway.**

The roadway proposed by the Council is entirely unnecessary. It duplicates a proposal published in April 2017 by Transport Infrastructure Ireland to provide a "local service road" immediately alongside the N11 motorway at Kilmacanogue. The TII proposal is simple, sensible, and cost-effective, and it does not adversely impact the slopes of the Little Sugarloaf Mountain.

**2. An unnecessary roadway paid for by unnecessary re-zoning.**

The Council propose to pay for the proposed roadway by re-zoning the mountainside alongside it. The plan goes from bad to worse. This unnecessary roadway is now to be paid for by unnecessary re-zoning of unspoiled mountainside.

**3. A valuable local amenity will be lost.**

The lower slopes of Barchuillia Commons are an invaluable local amenity, and they are walked daily by many of the residents of Kilmacanogue village, as well as by large numbers of walking groups from further afield. The proposed roadway will isolate the village from this important open space, and will make it greatly more difficult to access, and unattractive to walk.

**4. Deer, pheasant, otters, lizard, and pine marten.**

The lower slopes to the east of Kilmacanogue village are a rich and diverse habitat which are home to successful and stable populations of deer, pheasant, otter, lizard, and pine marten. The proposed roadway will devastate this habitat. The deer will move away from the area, while the otter, lizard, and pine marten, being located immediately adjacent to the proposed site area, will not survive.

**5. Views from Kilmacanogue to the Little Sugar Loaf compromised.**

The existing views from Kilmacanogue village out over the Little Sugar Loaf mountain will be greatly compromised by the Council's poorly-thought-out proposal. We have more than our fair share of traffic and roadways in Kilmacanogue, and it seems extraordinary that Wicklow County Council would entertain the construction of additional roadways on these unspoiled uplands.


**6. Desecration of panoramic vista from the Big Sugarloaf Mountain.**


The proposed intrusion onto the slopes of the Little Sugarloaf is of such scale and crudeness, that it will detract greatly from the magnificent panoramic vista which has been enjoyed for hundreds of years by climbers of the Big Sugarloaf Mountain. The vista from the Big Sugarloaf, eastwards towards the Irish Sea, is one of the great views of our country, and must be protected at all costs!

**7. This proposal will be strenuously opposed.**

When the Council first proposed plans to encroach on the slopes of the Little Sugarloaf Mountain in 2016, there was widespread upset throughout the area, and a total of 1250 formal objections were lodged. The proposal now put forward by the Council will cause even greater damage to the Little Sugarloaf mountain, and will be strenuously resisted.

**We ask that this pointless proposal be omitted entirely from both the Wicklow County Council Development Plan 2016-2022, and the Bray Municipal District Local Area Plan 2017-2023.**

Name/Signature 



Wicklow County Council  
County Hall, Wicklow.

Attn: Mr Bryan Doyle, Chief Executive.

Your name/address here.  
Jane Gibson  
Kilquade  
Wicklow

Dear Sir,

Re: **Wicklow County Council Development Plan 2016-2022,  
Bray Municipal District Local Area Plan 2017-2023. Written Submission.**

We are most upset to hear of Wicklow County Council's proposal to construct a new roadway commencing at the Kilmacanogue East roundabout, and routing Northwards to the boundary wall of Brennanstown Riding Stables and Equestrian Centre. We are even more upset by the Council's intention to pay for this unnecessary roadway by re-zoning the lower slopes of the Little Sugarloaf mountain as commercial and housing development land. We believe that this is just the thin end of the wedge, and that it is the Council's intention to complete their 2016 Kilmacanogue to Bray mountain roadway proposal by stealth over time.

**1. An unnecessary roadway.**

The roadway proposed by the Council is entirely unnecessary. It duplicates a proposal published in April 2017 by Transport Infrastructure Ireland to provide a "local service road" immediately alongside the N11 motorway at Kilmacanogue. The TII proposal is simple, sensible, and cost-effective, and it does not adversely impact the slopes of the Little Sugarloaf Mountain.

**2. An unnecessary roadway paid for by unnecessary re-zoning.**

The Council propose to pay for the proposed roadway by re-zoning the mountainside alongside it. The plan goes from bad to worse. This unnecessary roadway is now to be paid for by unnecessary re-zoning of unspoiled mountainside.

**3. A valuable local amenity will be lost.**

The lower slopes of Barchuillia Commons are an invaluable local amenity, and they are walked daily by many of the residents of Kilmacanogue village, as well as by large numbers of walking groups from further afield. The proposed roadway will isolate the village from this important open space, and will make it greatly more difficult to access, and unattractive to walk.

**4. Deer, pheasant, otters, lizard, and pine marten.**

The lower slopes to the east of Kilmacanogue village are a rich and diverse habitat which are home to successful and stable populations of deer, pheasant, otter, lizard, and pine marten. The proposed roadway will devastate this habitat. The deer will move away from the area, while the otter, lizard, and pine marten, being located immediately adjacent to the proposed site area, will not survive.

**5. Views from Kilmacanogue to the Little Sugar Loaf compromised.**

The existing views from Kilmacanogue village out over the Little Sugar Loaf mountain will be greatly compromised by the Council's poorly-thought-out proposal. We have more than our fair share of traffic and roadways in Kilmacanogue, and it seems extraordinary that Wicklow County Council would entertain the construction of additional roadways on these unspoiled uplands.

**6. Desecration of panoramic vista from the Big Sugarloaf Mountain.**

The proposed intrusion onto the slopes of the Little Sugarloaf is of such scale and crudeness, that it will detract greatly from the magnificent panoramic vista which has been enjoyed for hundreds of years by climbers of the Big Sugarloaf Mountain. The vista from the Big Sugarloaf, eastwards towards the Irish Sea, is one of the great views of our country, and must be protected at all costs!

**7. This proposal will be strenuously opposed.**

When the Council first proposed plans to encroach on the slopes of the Little Sugarloaf Mountain in 2016, there was widespread upset throughout the area, and a total of 1250 formal objections were lodged. The proposal now put forward by the Council will cause even greater damage to the Little Sugarloaf mountain, and will be strenuously resisted.

**We ask that this pointless proposal be omitted entirely from both the Wicklow County Council Development Plan 2016-2022, and the Bray Municipal District Local Area Plan 2017-2023.**

Name/Signature *Jane Gibson*

Your name/address here.  
Jacqui Arundel  
22 Benty Ave.  
Boghall Road  
Bray

Wicklow County Council  
08 SEP 2017  
PLANNING DEPT.

Wicklow County Council.  
County Hall, Wicklow.

Attn: Mr Bryan Doyle, Chief Executive, DEPT.

Co. Wicklow

Dear Sir,

Re: Wicklow County Council Development Plan 2016-2022,  
Bray Municipal District Local Area Plan 2017-2023. Written Submission.

We are most upset to hear of Wicklow County Council's proposal to construct a new roadway commencing at the Kilmacanogue East roundabout, and routing Northwards to the boundary wall of Brennanstown Riding Stables and Equestrian Centre. We are even more upset by the Council's intention to pay for this unnecessary roadway by re-zoning the lower slopes of the Little Sugarloaf mountain as commercial and housing development land. We believe that this is just the thin end of the wedge, and that it is the Council's intention to complete their 2016 Kilmacanogue to Bray mountain roadway proposal by stealth over time.

**1. An unnecessary roadway.**

The roadway proposed by the Council is entirely unnecessary. It duplicates a proposal published in April 2017 by Transport Infrastructure Ireland to provide a "local service road" immediately alongside the N11 motorway at Kilmacanogue. The TII proposal is simple, sensible, and cost-effective, and it does not adversely impact the slopes of the Little Sugarloaf Mountain.

**2. An unnecessary roadway paid for by unnecessary re-zoning.**

The Council propose to pay for the proposed roadway by re-zoning the mountainside alongside it. The plan goes from bad to worse. This unnecessary roadway is now to be paid for by unnecessary re-zoning of unspoiled mountainside.

**3. A valuable local amenity will be lost.**

The lower slopes of Barchuillia Commons are an invaluable local amenity, and they are walked daily by many of the residents of Kilmacanogue village, as well as by large numbers of walking groups from further afield. The proposed roadway will isolate the village from this important open space, and will make it greatly more difficult to access, and unattractive to walk.

**4. Deer, pheasant, otters, lizard, and pine marten.**

The lower slopes to the east of Kilmacanogue village are a rich and diverse habitat which are home to successful and stable populations of deer, pheasant, otter, lizard, and pine marten. The proposed roadway will devastate this habitat. The deer will move away from the area, while the otter, lizard, and pine marten, being located immediately adjacent to the proposed site area, will not survive.

**5. Views from Kilmacanogue to the Little Sugar Loaf compromised.**

The existing views from Kilmacanogue village out over the Little Sugar Loaf mountain will be greatly compromised by the Council's poorly-thought-out proposal. We have more than our fair share of traffic and roadways in Kilmacanogue, and it seems extraordinary that Wicklow County Council would entertain the construction of additional roadways on these unspoiled uplands.

**6. Desecration of panoramic vista from the Big Sugarloaf Mountain.**

The proposed intrusion onto the slopes of the Little Sugarloaf is of such scale and crudeness, that it will detract greatly from the magnificent panoramic vista which has been enjoyed for hundreds of years by climbers of the Big Sugarloaf Mountain. The vista from the Big Sugarloaf, eastwards towards the Irish Sea, is one of the great views of our country, and must be protected at all costs!

**7. This proposal will be strenuously opposed.**

When the Council first proposed plans to encroach on the slopes of the Little Sugarloaf Mountain in 2016, there was widespread upset throughout the area, and a total of 1250 formal objections were lodged. The proposal now put forward by the Council will cause even greater damage to the Little Sugarloaf mountain, and will be strenuously resisted.

We ask that this pointless proposal be omitted entirely from both the Wicklow County Council Development Plan 2016-2022, and the Bray Municipal District Local Area Plan 2017-2023.

Name/Signature *Jacqui Arundel*



Your name/address here.  
Andrea Byrne  
Crowe Lodge  
Milltown  
S. Rathnew  
Co. Wicklow

Wicklow County Council  
08 SEP 2017  
PLANNING DEPT.

Wicklow County Council.  
County Hall, Wicklow.

Attn: Mr Bryan Doyle, Chief Executive.

Dear Sir,

**Re: Wicklow County Council Development Plan 2016-2022,  
Bray Municipal District Local Area Plan 2017-2023. Written Submission.**

We are most upset to hear of Wicklow County Council's proposal to construct a new roadway commencing at the Kilmacanogue East roundabout, and routing Northwards to the boundary wall of Brennanstown Riding Stables and Equestrian Centre. We are even more upset by the Council's intention to pay for this unnecessary roadway by re-zoning the lower slopes of the Little Sugarloaf mountain as commercial and housing development land. We believe that this is just the thin end of the wedge, and that it is the Council's intention to complete their 2016 Kilmacanogue to Bray mountain roadway proposal by stealth over time.

**1. An unnecessary roadway.**

The roadway proposed by the Council is entirely unnecessary. It duplicates a proposal published in April 2017 by Transport Infrastructure Ireland to provide a "local service road" immediately alongside the N11 motorway at Kilmacanogue. The TII proposal is simple, sensible, and cost-effective, and it does not adversely impact the slopes of the Little Sugarloaf Mountain.

**2. An unnecessary roadway paid for by unnecessary re-zoning.**

The Council propose to pay for the proposed roadway by re-zoning the mountainside alongside it. The plan goes from bad to worse. This unnecessary roadway is now to be paid for by unnecessary re-zoning of unspoiled mountainside.

**3. A valuable local amenity will be lost.**

The lower slopes of Barchuillia Commons are an invaluable local amenity, and they are walked daily by many of the residents of Kilmacanogue village, as well as by large numbers of walking groups from further afield. The proposed roadway will isolate the village from this important open space, and will make it greatly more difficult to access, and unattractive to walk.

**4. Deer, pheasant, otters, lizard, and pine marten.**

The lower slopes to the east of Kilmacanogue village are a rich and diverse habitat which are home to successful and stable populations of deer, pheasant, otter, lizard, and pine marten. The proposed roadway will devastate this habitat. The deer will move away from the area, while the otter, lizard, and pine marten, being located immediately adjacent to the proposed site area, will not survive.

**5. Views from Kilmacanogue to the Little Sugar Loaf compromised.**

The existing views from Kilmacanogue village out over the Little Sugar Loaf mountain will be greatly compromised by the Council's poorly-thought-out proposal. We have more than our fair share of traffic and roadways in Kilmacanogue, and it seems extraordinary that Wicklow County Council would entertain the construction of additional roadways on these unspoiled uplands.

**6. Desecration of panoramic vista from the Big Sugarloaf Mountain.**

The proposed intrusion onto the slopes of the Little Sugarloaf is of such scale and crudeness, that it will detract greatly from the magnificent panoramic vista which has been enjoyed for hundreds of years by climbers of the Big Sugarloaf Mountain. The vista from the Big Sugarloaf, eastwards towards the Irish Sea, is one of the great views of our country, and must be protected at all costs!

**7. This proposal will be strenuously opposed.**

When the Council first proposed plans to encroach on the slopes of the Little Sugarloaf Mountain in 2016, there was widespread upset throughout the area, and a total of 1250 formal objections were lodged. The proposal now put forward by the Council will cause even greater damage to the Little Sugarloaf mountain, and will be strenuously resisted.

**We ask that this pointless proposal be omitted entirely from both the Wicklow County Council Development Plan 2016-2022, and the Bray Municipal District Local Area Plan 2017-2023.**

Name/Signature Andrea Byrne

Wicklow County Council  
08 SEP 2017  
PLANNING DEPT.

Your name/address here.  
BEDE & JANET FOX  
229 SANDPIT LANE  
ST ALBANS  
UK

Wicklow County Council,  
County Hall, Wicklow.

Attn: Mr Bryan Doyle, Chief Executive.

Dear Sir,

**Re: Wicklow County Council Development Plan 2016-2022,  
Bray Municipal District Local Area Plan 2017-2023. Written Submission.**

We are most upset to hear of Wicklow County Council's proposal to construct a new roadway commencing at the Kilmacanogue East roundabout, and routing Northwards to the boundary wall of Brennanstown Riding Stables and Equestrian Centre. We are even more upset by the Council's intention to pay for this unnecessary roadway by re-zoning the lower slopes of the Little Sugarloaf mountain as commercial and housing development land. We believe that this is just the thin end of the wedge, and that it is the Council's intention to complete their 2016 Kilmacanogue to Bray mountain roadway proposal by stealth over time.

**1. An unnecessary roadway.**

The roadway proposed by the Council is entirely unnecessary. It duplicates a proposal published in April 2017 by Transport Infrastructure Ireland to provide a "local service road" immediately alongside the N11 motorway at Kilmacanogue. The TII proposal is simple, sensible, and cost-effective, and it does not adversely impact the slopes of the Little Sugarloaf Mountain.

**2. An unnecessary roadway paid for by unnecessary re-zoning.**

The Council propose to pay for the proposed roadway by re-zoning the mountainside alongside it. The plan goes from bad to worse. This unnecessary roadway is now to be paid for by unnecessary re-zoning of unspoiled mountainside.

**3. A valuable local amenity will be lost.**

The lower slopes of Barchuillia Commons are an invaluable local amenity, and they are walked daily by many of the residents of Kilmacanogue village, as well as by large numbers of walking groups from further afield. The proposed roadway will isolate the village from this important open space, and will make it greatly more difficult to access, and unattractive to walk.

**4. Deer, pheasant, otters, lizard, and pine marten.**

The lower slopes to the east of Kilmacanogue village are a rich and diverse habitat which are home to successful and stable populations of deer, pheasant, otter, lizard, and pine marten. The proposed roadway will devastate this habitat. The deer will move away from the area, while the otter, lizard, and pine marten, being located immediately adjacent to the proposed site area, will not survive.

**5. Views from Kilmacanogue to the Little Sugar Loaf compromised.**

The existing views from Kilmacanogue village out over the Little Sugar Loaf mountain will be greatly compromised by the Council's poorly-thought-out proposal. We have more than our fair share of traffic and roadways in Kilmacanogue, and it seems extraordinary that Wicklow County Council would entertain the construction of additional roadways on these unspoiled uplands.

**6. Desecration of panoramic vista from the Big Sugarloaf Mountain.**

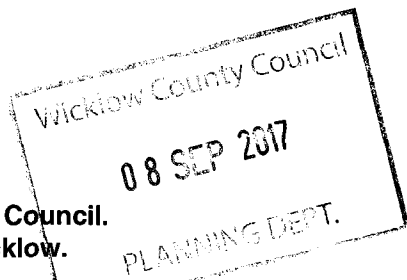
The proposed intrusion onto the slopes of the Little Sugarloaf is of such scale and crudeness, that it will detract greatly from the magnificent panoramic vista which has been enjoyed for hundreds of years by climbers of the Big Sugarloaf Mountain. The vista from the Big Sugarloaf, eastwards towards the Irish Sea, is one of the great views of our country, and must be protected at all costs!

**7. This proposal will be strenuously opposed.**

When the Council first proposed plans to encroach on the slopes of the Little Sugarloaf Mountain in 2016, there was widespread upset throughout the area, and a total of 1250 formal objections were lodged. The proposal now put forward by the Council will cause even greater damage to the Little Sugarloaf mountain, and will be strenuously resisted.

**We ask that this pointless proposal be omitted entirely from both the Wicklow County Council Development Plan 2016-2022, and the Bray Municipal District Local Area Plan 2017-2023.**

Name/Signature **BEDE FOX**



Your name/address here.  
JOHN COYLE  
39 DELGANY PARK  
DELGANY

Wicklow County Council.  
County Hall, Wicklow.

Attn: Mr Bryan Doyle, Chief Executive.

Dear Sir,

Re: **Wicklow County Council Development Plan 2016-2022,  
Bray Municipal District Local Area Plan 2017-2023. Written Submission.**

We are most upset to hear of Wicklow County Council's proposal to construct a new roadway commencing at the Kilmacanogue East roundabout, and routing Northwards to the boundary wall of Brennanstown Riding Stables and Equestrian Centre. We are even more upset by the Council's intention to pay for this unnecessary roadway by re-zoning the lower slopes of the Little Sugarloaf mountain as commercial and housing development land. We believe that this is just the thin end of the wedge, and that it is the Council's intention to complete their 2016 Kilmacanogue to Bray mountain roadway proposal by stealth over time.

**1. An unnecessary roadway.**

The roadway proposed by the Council is entirely unnecessary. It duplicates a proposal published in April 2017 by Transport Infrastructure Ireland to provide a "local service road" immediately alongside the N11 motorway at Kilmacanogue. The TII proposal is simple, sensible, and cost-effective, and it does not adversely impact the slopes of the Little Sugarloaf Mountain.

**2. An unnecessary roadway paid for by unnecessary re-zoning.**

The Council propose to pay for the proposed roadway by re-zoning the mountainside alongside it. The plan goes from bad to worse. This unnecessary roadway is now to be paid for by unnecessary re-zoning of unspoiled mountainside.

**3. A valuable local amenity will be lost.**

The lower slopes of Barchuillia Commons are an invaluable local amenity, and they are walked daily by many of the residents of Kilmacanogue village, as well as by large numbers of walking groups from further afield. The proposed roadway will isolate the village from this important open space, and will make it greatly more difficult to access, and unattractive to walk.

**4. Deer, pheasant, otters, lizard, and pine marten.**

The lower slopes to the east of Kilmacanogue village are a rich and diverse habitat which are home to successful and stable populations of deer, pheasant, otter, lizard, and pine marten. The proposed roadway will devastate this habitat. The deer will move away from the area, while the otter, lizard, and pine marten, being located immediately adjacent to the proposed site area, will not survive.

**5. Views from Kilmacanogue to the Little Sugar Loaf compromised.**

The existing views from Kilmacanogue village out over the Little Sugar Loaf mountain will be greatly compromised by the Council's poorly-thought-out proposal. We have more than our fair share of traffic and roadways in Kilmacanogue, and it seems extraordinary that Wicklow County Council would entertain the construction of additional roadways on these unspoiled uplands.

**6. Desecration of panoramic vista from the Big Sugarloaf Mountain.**

The proposed intrusion onto the slopes of the Little Sugarloaf is of such scale and crudeness, that it will detract greatly from the magnificent panoramic vista which has been enjoyed for hundreds of years by climbers of the Big Sugarloaf Mountain. The vista from the Big Sugarloaf, eastwards towards the Irish Sea, is one of the great views of our country, and must be protected at all costs!

**7. This proposal will be strenuously opposed.**

When the Council first proposed plans to encroach on the slopes of the Little Sugarloaf Mountain in 2016, there was widespread upset throughout the area, and a total of 1250 formal objections were lodged. The proposal now put forward by the Council will cause even greater damage to the Little Sugarloaf mountain, and will be strenuously resisted.

**We ask that this pointless proposal be omitted entirely from both the Wicklow County Council Development Plan 2016-2022, and the Bray Municipal District Local Area Plan 2017-2023.**

Name/Signature

Your name/address here.

HILARY RYAN  
38 CHARLES LAND GROVE  
GREYSTONE  
CO WICKLOW

Wicklow County Council.  
County Hall, Wicklow.

Wicklow County Council

08 SEP 2017

Attn: Mr Bryan Doyle, Chief Executive, DEPT.  
PLANNING

Dear Sir,

**Re: Wicklow County Council Development Plan 2016-2022,  
Bray Municipal District Local Area Plan 2017-2023. Written Submission.**

We are most upset to hear of Wicklow County Council's proposal to construct a new roadway commencing at the Kilmacanogue East roundabout, and routing Northwards to the boundary wall of Brennanstown Riding Stables and Equestrian Centre. We are even more upset by the Council's intention to pay for this unnecessary roadway by re-zoning the lower slopes of the Little Sugarloaf mountain as commercial and housing development land. We believe that this is just the thin end of the wedge, and that it is the Council's intention to complete their 2016 Kilmacanogue to Bray mountain roadway proposal by stealth over time.

**1. An unnecessary roadway.**

The roadway proposed by the Council is entirely unnecessary. It duplicates a proposal published in April 2017 by Transport Infrastructure Ireland to provide a "local service road" immediately alongside the N11 motorway at Kilmacanogue. The TII proposal is simple, sensible, and cost-effective, and it does not adversely impact the slopes of the Little Sugarloaf Mountain.

**2. An unnecessary roadway paid for by unnecessary re-zoning.**

The Council propose to pay for the proposed roadway by re-zoning the mountainside alongside it. The plan goes from bad to worse. This unnecessary roadway is now to be paid for by unnecessary re-zoning of unspoiled mountainside.

**3. A valuable local amenity will be lost.**

The lower slopes of Barchuillia Commons are an invaluable local amenity, and they are walked daily by many of the residents of Kilmacanogue village, as well as by large numbers of walking groups from further afield. The proposed roadway will isolate the village from this important open space, and will make it greatly more difficult to access, and unattractive to walk.

**4. Deer, pheasant, otters, lizard, and pine marten.**

The lower slopes to the east of Kilmacanogue village are a rich and diverse habitat which are home to successful and stable populations of deer, pheasant, otter, lizard, and pine marten. The proposed roadway will devastate this habitat. The deer will move away from the area, while the otter, lizard, and pine marten, being located immediately adjacent to the proposed site area, will not survive.

**5. Views from Kilmacanogue to the Little Sugar Loaf compromised.**

The existing views from Kilmacanogue village out over the Little Sugar Loaf mountain will be greatly compromised by the Council's poorly-thought-out proposal. We have more than our fair share of traffic and roadways in Kilmacanogue, and it seems extraordinary that Wicklow County Council would entertain the construction of additional roadways on these unspoiled uplands.

**6. Desecration of panoramic vista from the Big Sugarloaf Mountain.**

The proposed intrusion onto the slopes of the Little Sugarloaf is of such scale and crudeness, that it will detract greatly from the magnificent panoramic vista which has been enjoyed for hundreds of years by climbers of the Big Sugarloaf Mountain. The vista from the Big Sugarloaf, eastwards towards the Irish Sea, is one of the great views of our country, and must be protected at all costs!

**7. This proposal will be strenuously opposed.**

When the Council first proposed plans to encroach on the slopes of the Little Sugarloaf Mountain in 2016, there was widespread upset throughout the area, and a total of 1250 formal objections were lodged. The proposal now put forward by the Council will cause even greater damage to the Little Sugarloaf mountain, and will be strenuously resisted.

**We ask that this pointless proposal be omitted entirely from both the Wicklow County Council Development Plan 2016-2022, and the Bray Municipal District Local Area Plan 2017-2023.**

Name/Signature

HILARY RYAN

Your name/address here.

Darren Tully  
Kilharney Road  
Bray  
Co Wicklow.

Wicklow County Council

Wicklow County Council  
County Hall, Wicklow.

08 SEP 2017

Attn: Mr Bryan Doyle, Chief Executive.

PLANNING DEPT

Dear Sir,

**Re: Wicklow County Council Development Plan 2016-2022,  
Bray Municipal District Local Area Plan 2017-2023. Written Submission.**

We are most upset to hear of Wicklow County Council's proposal to construct a new roadway commencing at the Kilmacanogue East roundabout, and routing Northwards to the boundary wall of Brennanstown Riding Stables and Equestrian Centre. We are even more upset by the Council's intention to pay for this unnecessary roadway by re-zoning the lower slopes of the Little Sugarloaf mountain as commercial and housing development land. We believe that this is just the thin end of the wedge, and that it is the Council's intention to complete their 2016 Kilmacanogue to Bray mountain roadway proposal by stealth over time.

**1. An unnecessary roadway.**

The roadway proposed by the Council is entirely unnecessary. It duplicates a proposal published in April 2017 by Transport Infrastructure Ireland to provide a "local service road" immediately alongside the N11 motorway at Kilmacanogue. The TII proposal is simple, sensible, and cost-effective, and it does not adversely impact the slopes of the Little Sugarloaf Mountain.

**2. An unnecessary roadway paid for by unnecessary re-zoning.**

The Council propose to pay for the proposed roadway by re-zoning the mountainside alongside it. The plan goes from bad to worse. This unnecessary roadway is now to be paid for by unnecessary re-zoning of unspoiled mountainside.

**3. A valuable local amenity will be lost.**

The lower slopes of Barchuillia Commons are an invaluable local amenity, and they are walked daily by many of the residents of Kilmacanogue village, as well as by large numbers of walking groups from further afield. The proposed roadway will isolate the village from this important open space, and will make it greatly more difficult to access, and unattractive to walk.

**4. Deer, pheasant, otters, lizard, and pine marten.**

The lower slopes to the east of Kilmacanogue village are a rich and diverse habitat which are home to successful and stable populations of deer, pheasant, otter, lizard, and pine marten. The proposed roadway will devastate this habitat. The deer will move away from the area, while the otter, lizard, and pine marten, being located immediately adjacent to the proposed site area, will not survive.

**5. Views from Kilmacanogue to the Little Sugar Loaf compromised.**

The existing views from Kilmacanogue village out over the Little Sugar Loaf mountain will be greatly compromised by the Council's poorly-thought-out proposal. We have more than our fair share of traffic and roadways in Kilmacanogue, and it seems extraordinary that Wicklow County Council would entertain the construction of additional roadways on these unspoiled uplands.

**6. Desecration of panoramic vista from the Big Sugarloaf Mountain.**

The proposed intrusion onto the slopes of the Little Sugarloaf is of such scale and crudeness, that it will detract greatly from the magnificent panoramic vista which has been enjoyed for hundreds of years by climbers of the Big Sugarloaf Mountain. The vista from the Big Sugarloaf, eastwards towards the Irish Sea, is one of the great views of our country, and must be protected at all costs!

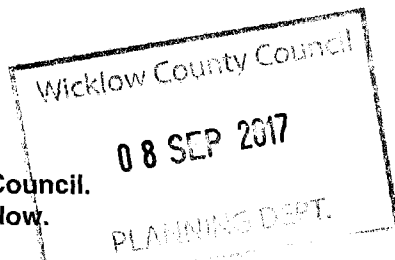
**7. This proposal will be strenuously opposed.**

When the Council first proposed plans to encroach on the slopes of the Little Sugarloaf Mountain in 2016, there was widespread upset throughout the area, and a total of 1250 formal objections were lodged. The proposal now put forward by the Council will cause even greater damage to the Little Sugarloaf mountain, and will be strenuously resisted.

**We ask that this pointless proposal be omitted entirely from both the Wicklow County Council Development Plan 2016-2022, and the Bray Municipal District Local Area Plan 2017-2023.**

Name/Signature

Darren Tully



Your name/address here.  
Mairan Lurtagh  
Penharbour  
Somersby Road  
Creegstonee, C Wicklow.

Wicklow County Council,  
County Hall, Wicklow.

Attn: Mr Bryan Doyle, Chief Executive.

Dear Sir,

Re: **Wicklow County Council Development Plan 2016-2022,  
Bray Municipal District Local Area Plan 2017-2023. Written Submission.**

We are most upset to hear of Wicklow County Council's proposal to construct a new roadway commencing at the Kilmacanogue East roundabout, and routing Northwards to the boundary wall of Brennanstown Riding Stables and Equestrian Centre. We are even more upset by the Council's intention to pay for this unnecessary roadway by re-zoning the lower slopes of the Little Sugarloaf mountain as commercial and housing development land. We believe that this is just the thin end of the wedge, and that it is the Council's intention to complete their 2016 Kilmacanogue to Bray mountain roadway proposal by stealth over time.

**1. An unnecessary roadway.**

The roadway proposed by the Council is entirely unnecessary. It duplicates a proposal published in April 2017 by Transport Infrastructure Ireland to provide a "local service road" immediately alongside the N11 motorway at Kilmacanogue. The TII proposal is simple, sensible, and cost-effective, and it does not adversely impact the slopes of the Little Sugarloaf Mountain.

**2. An unnecessary roadway paid for by unnecessary re-zoning.**

The Council propose to pay for the proposed roadway by re-zoning the mountainside alongside it. The plan goes from bad to worse. This unnecessary roadway is now to be paid for by unnecessary re-zoning of unspoiled mountainside.

**3. A valuable local amenity will be lost.**

The lower slopes of Barchuillia Commons are an invaluable local amenity, and they are walked daily by many of the residents of Kilmacanogue village, as well as by large numbers of walking groups from further afield. The proposed roadway will isolate the village from this important open space, and will make it greatly more difficult to access, and unattractive to walk.

**4. Deer, pheasant, otters, lizard, and pine marten.**

The lower slopes to the east of Kilmacanogue village are a rich and diverse habitat which are home to successful and stable populations of deer, pheasant, otter, lizard, and pine marten. The proposed roadway will devastate this habitat. The deer will move away from the area, while the otter, lizard, and pine marten, being located immediately adjacent to the proposed site area, will not survive.

**5. Views from Kilmacanogue to the Little Sugar Loaf compromised.**

The existing views from Kilmacanogue village out over the Little Sugar Loaf mountain will be greatly compromised by the Council's poorly-thought-out proposal. We have more than our fair share of traffic and roadways in Kilmacanogue, and it seems extraordinary that Wicklow County Council would entertain the construction of additional roadways on these unspoiled uplands.

**6. Desecration of panoramic vista from the Big Sugarloaf Mountain.**

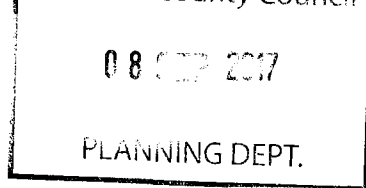
The proposed intrusion onto the slopes of the Little Sugarloaf is of such scale and crudeness, that it will detract greatly from the magnificent panoramic vista which has been enjoyed for hundreds of years by climbers of the Big Sugarloaf Mountain. The vista from the Big Sugarloaf, eastwards towards the Irish Sea, is one of the great views of our country, and must be protected at all costs!

**7. This proposal will be strenuously opposed.**

When the Council first proposed plans to encroach on the slopes of the Little Sugarloaf Mountain in 2016, there was widespread upset throughout the area, and a total of 1250 formal objections were lodged. The proposal now put forward by the Council will cause even greater damage to the Little Sugarloaf mountain, and will be strenuously resisted.

**We ask that this pointless proposal be omitted entirely from both the Wicklow County Council Development Plan 2016-2022, and the Bray Municipal District Local Area Plan 2017-2023.**

Name/Signature Mairan Lurtagh



Your name/address here.  
Sam Ben + Ann F A  
8 Sugarloaf Drive  
Kilmacanogue Co Wicklow

Wicklow County Council.  
County Hall, Wicklow.

Attn: Mr Bryan Doyle. Chief Executive.

Dear Sir,

Re: **Wicklow County Council Development Plan 2016-2022,  
Bray Municipal District Local Area Plan 2017-2023. Written Submission.**

We are most upset to hear of Wicklow County Council's proposal to construct a new roadway commencing at the Kilmacanogue East roundabout, and routing Northwards to the boundary wall of Brennanstown Riding Stables and Equestrian Centre. We are even more upset by the Council's intention to pay for this unnecessary roadway by re-zoning the lower slopes of the Little Sugarloaf mountain as commercial and housing development land. We believe that this is just the thin end of the wedge, and that it is the Council's intention to complete their 2016 Kilmacanogue to Bray mountain roadway proposal by stealth over time.

**1. An unnecessary roadway.**

The roadway proposed by the Council is entirely unnecessary. It duplicates a proposal published in April 2017 by Transport Infrastructure Ireland to provide a "local service road" immediately alongside the N11 motorway at Kilmacanogue. The TII proposal is simple, sensible, and cost-effective, and it does not adversely impact the slopes of the Little Sugarloaf Mountain.

**2. An unnecessary roadway paid for by unnecessary re-zoning.**

The Council propose to pay for the proposed roadway by re-zoning the mountainside alongside it. The plan goes from bad to worse. This unnecessary roadway is now to be paid for by unnecessary re-zoning of unspoiled mountainside.

**3. A valuable local amenity will be lost.**

The lower slopes of Barchuillia Commons are an invaluable local amenity, and they are walked daily by many of the residents of Kilmacanogue village, as well as by large numbers of walking groups from further afield. The proposed roadway will isolate the village from this important open space, and will make it greatly more difficult to access, and unattractive to walk.

**4. Deer, pheasant, otters, lizard, and pine marten.**

The lower slopes to the east of Kilmacanogue village are a rich and diverse habitat which are home to successful and stable populations of deer, pheasant, otter, lizard, and pine marten. The proposed roadway will devastate this habitat. The deer will move away from the area, while the otter, lizard, and pine marten, being located immediately adjacent to the proposed site area, will not survive.

**5. Views from Kilmacanogue to the Little Sugar Loaf compromised.**

The existing views from Kilmacanogue village out over the Little Sugar Loaf mountain will be greatly compromised by the Council's poorly-thought-out proposal. We have more than our fair share of traffic and roadways in Kilmacanogue, and it seems extraordinary that Wicklow County Council would entertain the construction of additional roadways on these unspoiled uplands.

**6. Desecration of panoramic vista from the Big Sugarloaf Mountain.**


The proposed intrusion onto the slopes of the Little Sugarloaf is of such scale and crudeness, that it will detract greatly from the magnificent panoramic vista which has been enjoyed for hundreds of years by climbers of the Big Sugarloaf Mountain. The vista from the Big Sugarloaf, eastwards towards the Irish Sea, is one of the great views of our country, and must be protected at all costs!

**7. This proposal will be strenuously opposed.**

When the Council first proposed plans to encroach on the slopes of the Little Sugarloaf Mountain in 2016, there was widespread upset throughout the area, and a total of 1250 formal objections were lodged. The proposal now put forward by the Council will cause even greater damage to the Little Sugarloaf mountain, and will be strenuously resisted.

**We ask that this pointless proposal be omitted entirely from both the Wicklow County Council Development Plan 2016-2022, and the Bray Municipal District Local Area Plan 2017-2023.**

Sam Ben + Ann  
Name/Signature



Your name/address here.  
Georgina Flynn  
Woodview, Glankeeney  
Ennisterry

Wicklow County Council.  
County Hall, Wicklow.

Attn: Mr Bryan Doyle. Chief Executive.

Dear Sir,

Re: **Wicklow County Council Development Plan 2016-2022,  
Bray Municipal District Local Area Plan 2017-2023. Written Submission.**

We are most upset to hear of Wicklow County Council's proposal to construct a new roadway commencing at the Kilmacanogue East roundabout, and routing Northwards to the boundary wall of Brennanstown Riding Stables and Equestrian Centre. We are even more upset by the Council's intention to pay for this unnecessary roadway by re-zoning the lower slopes of the Little Sugarloaf mountain as commercial and housing development land. We believe that this is just the thin end of the wedge, and that it is the Council's intention to complete their 2016 Kilmacanogue to Bray mountain roadway proposal by stealth over time.

**1. An unnecessary roadway.**

The roadway proposed by the Council is entirely unnecessary. It duplicates a proposal published in April 2017 by Transport Infrastructure Ireland to provide a "local service road" immediately alongside the N11 motorway at Kilmacanogue. The TII proposal is simple, sensible, and cost-effective, and it does not adversely impact the slopes of the Little Sugarloaf Mountain.

**2. An unnecessary roadway paid for by unnecessary re-zoning.**

The Council propose to pay for the proposed roadway by re-zoning the mountainside alongside it. The plan goes from bad to worse. This unnecessary roadway is now to be paid for by unnecessary re-zoning of unspoiled mountainside.

**3. A valuable local amenity will be lost.**

The lower slopes of Barchuillia Commons are an invaluable local amenity, and they are walked daily by many of the residents of Kilmacanogue village, as well as by large numbers of walking groups from further afield. The proposed roadway will isolate the village from this important open space, and will make it greatly more difficult to access, and unattractive to walk.

**4. Deer, pheasant, otters, lizard, and pine marten.**

The lower slopes to the east of Kilmacanogue village are a rich and diverse habitat which are home to successful and stable populations of deer, pheasant, otter, lizard, and pine marten. The proposed roadway will devastate this habitat. The deer will move away from the area, while the otter, lizard, and pine marten, being located immediately adjacent to the proposed site area, will not survive.

**5. Views from Kilmacanogue to the Little Sugar Loaf compromised.**

The existing views from Kilmacanogue village out over the Little Sugar Loaf mountain will be greatly compromised by the Council's poorly-thought-out proposal. We have more than our fair share of traffic and roadways in Kilmacanogue, and it seems extraordinary that Wicklow County Council would entertain the construction of additional roadways on these unspoiled uplands.

**6. Desecration of panoramic vista from the Big Sugarloaf Mountain.**

The proposed intrusion onto the slopes of the Little Sugarloaf is of such scale and crudeness, that it will detract greatly from the magnificent panoramic vista which has been enjoyed for hundreds of years by climbers of the Big Sugarloaf Mountain. The vista from the Big Sugarloaf, eastwards towards the Irish Sea, is one of the great views of our country, and must be protected at all costs!


**7. This proposal will be strenuously opposed.**

When the Council first proposed plans to encroach on the slopes of the Little Sugarloaf Mountain in 2016, there was widespread upset throughout the area, and a total of 1250 formal objections were lodged. The proposal now put forward by the Council will cause even greater damage to the Little Sugarloaf mountain, and will be strenuously resisted.

**We ask that this pointless proposal be omitted entirely from both the Wicklow County Council Development Plan 2016-2022, and the Bray Municipal District Local Area Plan 2017-2023.**

GEORGINA FLYNN  
Name/Signature





Your name/address here.  
MARGARET Kennedy  
Milphedder

Wicklow County Council,  
County Hall, Wicklow.

Attn: Mr Bryan Doyle. Chief Executive.

Dear Sir,

Re: **Wicklow County Council Development Plan 2016-2022,  
Bray Municipal District Local Area Plan 2017-2023. Written Submission.**

We are most upset to hear of Wicklow County Council's proposal to construct a new roadway commencing at the Kilmacanogue East roundabout, and routing Northwards to the boundary wall of Brennanstown Riding Stables and Equestrian Centre. We are even more upset by the Council's intention to pay for this unnecessary roadway by re-zoning the lower slopes of the Little Sugarloaf mountain as commercial and housing development land. We believe that this is just the thin end of the wedge, and that it is the Council's intention to complete their 2016 Kilmacanogue to Bray mountain roadway proposal by stealth over time.

**1. An unnecessary roadway.**

The roadway proposed by the Council is entirely unnecessary. It duplicates a proposal published in April 2017 by Transport Infrastructure Ireland to provide a "local service road" immediately alongside the N11 motorway at Kilmacanogue. The TII proposal is simple, sensible, and cost-effective, and it does not adversely impact the slopes of the Little Sugarloaf Mountain.

**2. An unnecessary roadway paid for by unnecessary re-zoning.**

The Council propose to pay for the proposed roadway by re-zoning the mountainside alongside it. The plan goes from bad to worse. This unnecessary roadway is now to be paid for by unnecessary re-zoning of unspoiled mountainside.

**3. A valuable local amenity will be lost.**

The lower slopes of Barchuillia Commons are an invaluable local amenity, and they are walked daily by many of the residents of Kilmacanogue village, as well as by large numbers of walking groups from further afield. The proposed roadway will isolate the village from this important open space, and will make it greatly more difficult to access, and unattractive to walk.

**4. Deer, pheasant, otters, lizard, and pine marten.**

The lower slopes to the east of Kilmacanogue village are a rich and diverse habitat which are home to successful and stable populations of deer, pheasant, otter, lizard, and pine marten. The proposed roadway will devastate this habitat. The deer will move away from the area, while the otter, lizard, and pine marten, being located immediately adjacent to the proposed site area, will not survive.

**5. Views from Kilmacanogue to the Little Sugar Loaf compromised.**

The existing views from Kilmacanogue village out over the Little Sugar Loaf mountain will be greatly compromised by the Council's poorly-thought-out proposal. We have more than our fair share of traffic and roadways in Kilmacanogue, and it seems extraordinary that Wicklow County Council would entertain the construction of additional roadways on these unspoiled uplands.

**6. Desecration of panoramic vista from the Big Sugarloaf Mountain.**

The proposed intrusion onto the slopes of the Little Sugarloaf is of such scale and crudeness, that it will detract greatly from the magnificent panoramic vista which has been enjoyed for hundreds of years by climbers of the Big Sugarloaf Mountain. The vista from the Big Sugarloaf, eastwards towards the Irish Sea, is one of the great views of our country, and must be protected at all costs!

**7. This proposal will be strenuously opposed.**

When the Council first proposed plans to encroach on the slopes of the Little Sugarloaf Mountain in 2016, there was widespread upset throughout the area, and a total of **1250** formal objections were lodged. The proposal now put forward by the Council will cause even greater damage to the Little Sugarloaf mountain, and will be strenuously resisted.

**We ask that this pointless proposal be omitted entirely from both the Wicklow County Council Development Plan 2016-2022, and the Bray Municipal District Local Area Plan 2017-2023.**

Name/Signature  
Margaret Kennedy

Wicklow County Council

08 SEP 2017

PLANNING DEPT.

Your name/address here.

RORY O'DRISCOL

19 SANTA SABINA MANOR

GREENFIELD ROAD

SUTTON, DUBLIN 13

Wicklow County Council  
County Hall, Wicklow.

Attn: Mr Bryan Doyle. Chief Executive.

Dear Sir,

**Re: Wicklow County Council Development Plan 2016-2022,  
Bray Municipal District Local Area Plan 2017-2023. Written Submission.**

We are most upset to hear of Wicklow County Council's proposal to construct a new roadway commencing at the Kilmacanogue East roundabout, and routing Northwards to the boundary wall of Brennanstown Riding Stables and Equestrian Centre. We are even more upset by the Council's intention to pay for this unnecessary roadway by re-zoning the lower slopes of the Little Sugarloaf mountain as commercial and housing development land. We believe that this is just the thin end of the wedge, and that it is the Council's intention to complete their 2016 Kilmacanogue to Bray mountain roadway proposal by stealth over time.

**1. An unnecessary roadway.**

The roadway proposed by the Council is entirely unnecessary. It duplicates a proposal published in April 2017 by Transport Infrastructure Ireland to provide a "local service road" immediately alongside the N11 motorway at Kilmacanogue. The TII proposal is simple, sensible, and cost-effective, and it does not adversely impact the slopes of the Little Sugarloaf Mountain.

**2. An unnecessary roadway paid for by unnecessary re-zoning.**

The Council propose to pay for the proposed roadway by re-zoning the mountainside alongside it. The plan goes from bad to worse. This unnecessary roadway is now to be paid for by unnecessary re-zoning of unspoiled mountainside.

**3. A valuable local amenity will be lost.**

The lower slopes of Barchuillia Commons are an invaluable local amenity, and they are walked daily by many of the residents of Kilmacanogue village, as well as by large numbers of walking groups from further afield. The proposed roadway will isolate the village from this important open space, and will make it greatly more difficult to access, and unattractive to walk.

**4. Deer, pheasant, otters, lizard, and pine marten.**

The lower slopes to the east of Kilmacanogue village are a rich and diverse habitat which are home to successful and stable populations of deer, pheasant, otter, lizard, and pine marten. The proposed roadway will devastate this habitat. The deer will move away from the area, while the otter, lizard, and pine marten, being located immediately adjacent to the proposed site area, will not survive.

**5. Views from Kilmacanogue to the Little Sugar Loaf compromised.**

The existing views from Kilmacanogue village out over the Little Sugar Loaf mountain will be greatly compromised by the Council's poorly-thought-out proposal. We have more than our fair share of traffic and roadways in Kilmacanogue, and it seems extraordinary that Wicklow County Council would entertain the construction of additional roadways on these unspoiled uplands.

**6. Desecration of panoramic vista from the Big Sugarloaf Mountain.**

The proposed intrusion onto the slopes of the Little Sugarloaf is of such scale and crudeness, that it will detract greatly from the magnificent panoramic vista which has been enjoyed for hundreds of years by climbers of the Big Sugarloaf Mountain. The vista from the Big Sugarloaf, eastwards towards the Irish Sea, is one of the great views of our country, and must be protected at all costs!

**7. This proposal will be strenuously opposed.**

When the Council first proposed plans to encroach on the slopes of the Little Sugarloaf Mountain in 2016, there was widespread upset throughout the area, and a total of **1250** formal objections were lodged. The proposal now put forward by the Council will cause even greater damage to the Little Sugarloaf mountain, and will be strenuously resisted.

**We ask that this pointless proposal be omitted entirely from both the Wicklow County Council Development Plan 2016-2022, and the Bray Municipal District Local Area Plan 2017-2023.**

Name/Signature RORY O'DRISCOL

Wicklow County Council

08 SEP 2017

PLANNING DEPT.

Your name/address here.

LEXI KILFEATHER  
GILLTOWN HOUSE  
BEAUPARC  
NAJAN  
CO. MEATH

Wicklow County Council.  
County Hall, Wicklow

Attn: Mr Bryan Doyle. Chief Executive.

Dear Sir,

**Re: Wicklow County Council Development Plan 2016-2022,  
Bray Municipal District Local Area Plan 2017-2023. Written Submission.**

We are most upset to hear of Wicklow County Council's proposal to construct a new roadway commencing at the Kilmacanogue East roundabout, and routing Northwards to the boundary wall of Brennanstown Riding Stables and Equestrian Centre. We are even more upset by the Council's intention to pay for this unnecessary roadway by re-zoning the lower slopes of the Little Sugarloaf mountain as commercial and housing development land. We believe that this is just the thin end of the wedge, and that it is the Council's intention to complete their 2016 Kilmacanogue to Bray mountain roadway proposal by stealth over time.

**1. An unnecessary roadway.**

The roadway proposed by the Council is entirely unnecessary. It duplicates a proposal published in April 2017 by Transport Infrastructure Ireland to provide a "local service road" immediately alongside the N11 motorway at Kilmacanogue. The TII proposal is simple, sensible, and cost-effective, and it does not adversely impact the slopes of the Little Sugarloaf Mountain.

**2. An unnecessary roadway paid for by unnecessary re-zoning.**

The Council propose to pay for the proposed roadway by re-zoning the mountainside alongside it. The plan goes from bad to worse. This unnecessary roadway is now to be paid for by unnecessary re-zoning of unspoiled mountainside.

**3. A valuable local amenity will be lost.**

The lower slopes of Barchuillia Commons are an invaluable local amenity, and they are walked daily by many of the residents of Kilmacanogue village, as well as by large numbers of walking groups from further afield. The proposed roadway will isolate the village from this important open space, and will make it greatly more difficult to access, and unattractive to walk.

**4. Deer, pheasant, otters, lizard, and pine marten.**

The lower slopes to the east of Kilmacanogue village are a rich and diverse habitat which are home to successful and stable populations of deer, pheasant, otter, lizard, and pine marten. The proposed roadway will devastate this habitat. The deer will move away from the area, while the otter, lizard, and pine marten, being located immediately adjacent to the proposed site area, will not survive.

**5. Views from Kilmacanogue to the Little Sugar Loaf compromised.**

The existing views from Kilmacanogue village out over the Little Sugar Loaf mountain will be greatly compromised by the Council's poorly-thought-out proposal. We have more than our fair share of traffic and roadways in Kilmacanogue, and it seems extraordinary that Wicklow County Council would entertain the construction of additional roadways on these unspoiled uplands.

**6. Desecration of panoramic vista from the Big Sugarloaf Mountain.**

The proposed intrusion onto the slopes of the Little Sugarloaf is of such scale and crudeness, that it will detract greatly from the magnificent panoramic vista which has been enjoyed for hundreds of years by climbers of the Big Sugarloaf Mountain. The vista from the Big Sugarloaf, eastwards towards the Irish Sea, is one of the great views of our country, and must be protected at all costs!


**7. This proposal will be strenuously opposed.**

When the Council first proposed plans to encroach on the slopes of the Little Sugarloaf Mountain in 2016, there was widespread upset throughout the area, and a total of 1250 formal objections were lodged. The proposal now put forward by the Council will cause even greater damage to the Little Sugarloaf mountain, and will be strenuously resisted.

**We ask that this pointless proposal be omitted entirely from both the Wicklow County Council Development Plan 2016-2022, and the Bray Municipal District Local Area Plan 2017-2023.**

Name/Signature

LEXI KILFEATHER



Your name/address here.  
ANNA LOE  
15 RATHMICHAEL MANOR  
SHANKILL

Wicklow County Council  
County Hall, Wicklow.

Attn: Mr Bryan Doyle. Chief Executive.

Dear Sir,

Re: **Wicklow County Council Development Plan 2016-2022,  
Bray Municipal District Local Area Plan 2017-2023. Written Submission.**

We are most upset to hear of Wicklow County Council's proposal to construct a new roadway commencing at the Kilmacanogue East roundabout, and routing Northwards to the boundary wall of Brennanstown Riding Stables and Equestrian Centre. We are even more upset by the Council's intention to pay for this unnecessary roadway by re-zoning the lower slopes of the Little Sugarloaf mountain as commercial and housing development land. We believe that this is just the thin end of the wedge, and that it is the Council's intention to complete their 2016 Kilmacanogue to Bray mountain roadway proposal by stealth over time.

**1. An unnecessary roadway.**

The roadway proposed by the Council is entirely unnecessary. It duplicates a proposal published in April 2017 by Transport Infrastructure Ireland to provide a "local service road" immediately alongside the N11 motorway at Kilmacanogue. The TII proposal is simple, sensible, and cost-effective, and it does not adversely impact the slopes of the Little Sugarloaf Mountain.

**2. An unnecessary roadway paid for by unnecessary re-zoning.**

The Council propose to pay for the proposed roadway by re-zoning the mountainside alongside it. The plan goes from bad to worse. This unnecessary roadway is now to be paid for by unnecessary re-zoning of unspoiled mountainside.

**3. A valuable local amenity will be lost.**

The lower slopes of Barchuillia Commons are an invaluable local amenity, and they are walked daily by many of the residents of Kilmacanogue village, as well as by large numbers of walking groups from further afield. The proposed roadway will isolate the village from this important open space, and will make it greatly more difficult to access, and unattractive to walk.

**4. Deer, pheasant, otters, lizard, and pine marten.**

The lower slopes to the east of Kilmacanogue village are a rich and diverse habitat which are home to successful and stable populations of deer, pheasant, otter, lizard, and pine marten. The proposed roadway will devastate this habitat. The deer will move away from the area, while the otter, lizard, and pine marten, being located immediately adjacent to the proposed site area, will not survive.

**5. Views from Kilmacanogue to the Little Sugar Loaf compromised.**

The existing views from Kilmacanogue village out over the Little Sugar Loaf mountain will be greatly compromised by the Council's poorly-thought-out proposal. We have more than our fair share of traffic and roadways in Kilmacanogue, and it seems extraordinary that Wicklow County Council would entertain the construction of additional roadways on these unspoiled uplands.

**6. Desecration of panoramic vista from the Big Sugarloaf Mountain.**


The proposed intrusion onto the slopes of the Little Sugarloaf is of such scale and crudeness, that it will detract greatly from the magnificent panoramic vista which has been enjoyed for hundreds of years by climbers of the Big Sugarloaf Mountain. The vista from the Big Sugarloaf, eastwards towards the Irish Sea, is one of the great views of our country, and must be protected at all costs!

**7. This proposal will be strenuously opposed.**

When the Council first proposed plans to encroach on the slopes of the Little Sugarloaf Mountain in 2016, there was widespread upset throughout the area, and a total of 1250 formal objections were lodged. The proposal now put forward by the Council will cause even greater damage to the Little Sugarloaf mountain, and will be strenuously resisted.

**We ask that this pointless proposal be omitted entirely from both the Wicklow County Council Development Plan 2016-2022, and the Bray Municipal District Local Area Plan 2017-2023.**

Name/Signature ANNA LOE



Your name/address here.  
ANDREA E QUINTERO  
67 MEADOW VALE

Wicklow County Council  
County Hall, Wicklow.

Attn: Mr Bryan Doyle. Chief Executive.

Dear Sir,

Re: **Wicklow County Council Development Plan 2016-2022,  
Bray Municipal District Local Area Plan 2017-2023. Written Submission.**

We are most upset to hear of Wicklow County Council's proposal to construct a new roadway commencing at the Kilmacanogue East roundabout, and routing Northwards to the boundary wall of Brennanstown Riding Stables and Equestrian Centre. We are even more upset by the Council's intention to pay for this unnecessary roadway by re-zoning the lower slopes of the Little Sugarloaf mountain as commercial and housing development land. We believe that this is just the thin end of the wedge, and that it is the Council's intention to complete their 2016 Kilmacanogue to Bray mountain roadway proposal by stealth over time.

**1. An unnecessary roadway.**

The roadway proposed by the Council is entirely unnecessary. It duplicates a proposal published in April 2017 by Transport Infrastructure Ireland to provide a "local service road" immediately alongside the N11 motorway at Kilmacanogue. The TII proposal is simple, sensible, and cost-effective, and it does not adversely impact the slopes of the Little Sugarloaf Mountain.

**2. An unnecessary roadway paid for by unnecessary re-zoning.**

The Council propose to pay for the proposed roadway by re-zoning the mountainside alongside it. The plan goes from bad to worse. This unnecessary roadway is now to be paid for by unnecessary re-zoning of unspoiled mountainside.

**3. A valuable local amenity will be lost.**

The lower slopes of Barchuillia Commons are an invaluable local amenity, and they are walked daily by many of the residents of Kilmacanogue village, as well as by large numbers of walking groups from further afield. The proposed roadway will isolate the village from this important open space, and will make it greatly more difficult to access, and unattractive to walk.

**4. Deer, pheasant, otters, lizard, and pine marten.**

The lower slopes to the east of Kilmacanogue village are a rich and diverse habitat which are home to successful and stable populations of deer, pheasant, otter, lizard, and pine marten. The proposed roadway will devastate this habitat. The deer will move away from the area, while the otter, lizard, and pine marten, being located immediately adjacent to the proposed site area, will not survive.

**5. Views from Kilmacanogue to the Little Sugar Loaf compromised.**

The existing views from Kilmacanogue village out over the Little Sugar Loaf mountain will be greatly compromised by the Council's poorly-thought-out proposal. We have more than our fair share of traffic and roadways in Kilmacanogue, and it seems extraordinary that Wicklow County Council would entertain the construction of additional roadways on these unspoiled uplands.

**6. Desecration of panoramic vista from the Big Sugarloaf Mountain.**

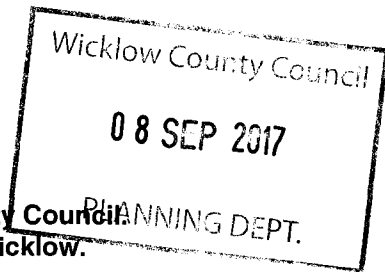
The proposed intrusion onto the slopes of the Little Sugarloaf is of such scale and crudeness, that it will detract greatly from the magnificent panoramic vista which has been enjoyed for hundreds of years by climbers of the Big Sugarloaf Mountain. The vista from the Big Sugarloaf, eastwards towards the Irish Sea, is one of the great views of our country, and must be protected at all costs!

**7. This proposal will be strenuously opposed.**

When the Council first proposed plans to encroach on the slopes of the Little Sugarloaf Mountain in 2016, there was widespread upset throughout the area, and a total of 1250 formal objections were lodged. The proposal now put forward by the Council will cause even greater damage to the Little Sugarloaf mountain, and will be strenuously resisted.

**We ask that this pointless proposal be omitted entirely from both the Wicklow County Council Development Plan 2016-2022, and the Bray Municipal District Local Area Plan 2017-2023.**

Name/Signature ANDREA E QUINTERO



Your name/address here.  
JIM TUOHY  
KIBLOUGH  
UPPER KILMACANOGUE  
Co. WICKLOW

Wicklow County Council  
County Hall, Wicklow.

Attn: Mr Bryan Doyle, Chief Executive.

Dear Sir,

**Re: Wicklow County Council Development Plan 2016-2022,  
Bray Municipal District Local Area Plan 2017-2023. Written Submission.**

We are most upset to hear of Wicklow County Council's proposal to construct a new roadway commencing at the Kilmacanogue East roundabout, and routing Northwards to the boundary wall of Brennanstown Riding Stables and Equestrian Centre. We are even more upset by the Council's intention to pay for this unnecessary roadway by re-zoning the lower slopes of the Little Sugarloaf mountain as commercial and housing development land. We believe that this is just the thin end of the wedge, and that it is the Council's intention to complete their 2016 Kilmacanogue to Bray mountain roadway proposal by stealth over time.

**1. An unnecessary roadway.**

The roadway proposed by the Council is entirely unnecessary. It duplicates a proposal published in April 2017 by Transport Infrastructure Ireland to provide a "local service road" immediately alongside the N11 motorway at Kilmacanogue. The TII proposal is simple, sensible, and cost-effective, and it does not adversely impact the slopes of the Little Sugarloaf Mountain.

**2. An unnecessary roadway paid for by unnecessary re-zoning.**

The Council propose to pay for the proposed roadway by re-zoning the mountainside alongside it. The plan goes from bad to worse. This unnecessary roadway is now to be paid for by unnecessary re-zoning of unspoiled mountainside.

**3. A valuable local amenity will be lost.**

The lower slopes of Barchuillia Commons are an invaluable local amenity, and they are walked daily by many of the residents of Kilmacanogue village, as well as by large numbers of walking groups from further afield. The proposed roadway will isolate the village from this important open space, and will make it greatly more difficult to access, and unattractive to walk.

**4. Deer, pheasant, otters, lizard, and pine marten.**

The lower slopes to the east of Kilmacanogue village are a rich and diverse habitat which are home to successful and stable populations of deer, pheasant, otter, lizard, and pine marten. The proposed roadway will devastate this habitat. The deer will move away from the area, while the otter, lizard, and pine marten, being located immediately adjacent to the proposed site area, will not survive.

**5. Views from Kilmacanogue to the Little Sugar Loaf compromised.**

The existing views from Kilmacanogue village out over the Little Sugar Loaf mountain will be greatly compromised by the Council's poorly-thought-out proposal. We have more than our fair share of traffic and roadways in Kilmacanogue, and it seems extraordinary that Wicklow County Council would entertain the construction of additional roadways on these unspoiled uplands.

**6. Desecration of panoramic vista from the Big Sugarloaf Mountain.**

The proposed intrusion onto the slopes of the Little Sugarloaf is of such scale and crudeness, that it will detract greatly from the magnificent panoramic vista which has been enjoyed for hundreds of years by climbers of the Big Sugarloaf Mountain. The vista from the Big Sugarloaf, eastwards towards the Irish Sea, is one of the great views of our country, and must be protected at all costs!

**7. This proposal will be strenuously opposed.**


When the Council first proposed plans to encroach on the slopes of the Little Sugarloaf Mountain in 2016, there was widespread upset throughout the area, and a total of **1250** formal objections were lodged. The proposal now put forward by the Council will cause even greater damage to the Little Sugarloaf mountain, and will be strenuously resisted.

**We ask that this pointless proposal be omitted entirely from both the Wicklow County Council Development Plan 2016-2022, and the Bray Municipal District Local Area Plan 2017-2023.**

Name/Signature **JIM TUOHY**

Your name/address here.

VALERIE ASPILL  
23 ST LAURENCE'S RD.  
WICKLOW TOWN



Wicklow County Council.  
County Hall, Wicklow.

Attn: Mr Bryan Doyle, Chief Executive.

Dear Sir,

**Re: Wicklow County Council Development Plan 2016-2022,  
Bray Municipal District Local Area Plan 2017-2023. Written Submission.**

We are most upset to hear of Wicklow County Council's proposal to construct a new roadway commencing at the Kilmacanogue East roundabout, and routing Northwards to the boundary wall of Brennanstown Riding Stables and Equestrian Centre. We are even more upset by the Council's intention to pay for this unnecessary roadway by re-zoning the lower slopes of the Little Sugarloaf mountain as commercial and housing development land. We believe that this is just the thin end of the wedge, and that it is the Council's intention to complete their 2016 Kilmacanogue to Bray mountain roadway proposal by stealth over time.

**1. An unnecessary roadway.**

The roadway proposed by the Council is entirely unnecessary. It duplicates a proposal published in April 2017 by Transport Infrastructure Ireland to provide a "local service road" immediately alongside the N11 motorway at Kilmacanogue. The TII proposal is simple, sensible, and cost-effective, and it does not adversely impact the slopes of the Little Sugarloaf Mountain.

**2. An unnecessary roadway paid for by unnecessary re-zoning.**

The Council propose to pay for the proposed roadway by re-zoning the mountainside alongside it. The plan goes from bad to worse. This unnecessary roadway is now to be paid for by unnecessary re-zoning of unspoiled mountainside.

**3. A valuable local amenity will be lost.**

The lower slopes of Barchuillia Commons are an invaluable local amenity, and they are walked daily by many of the residents of Kilmacanogue village, as well as by large numbers of walking groups from further afield. The proposed roadway will isolate the village from this important open space, and will make it greatly more difficult to access, and unattractive to walk.

**4. Deer, pheasant, otters, lizard, and pine marten.**

The lower slopes to the east of Kilmacanogue village are a rich and diverse habitat which are home to successful and stable populations of deer, pheasant, otter, lizard, and pine marten. The proposed roadway will devastate this habitat. The deer will move away from the area, while the otter, lizard, and pine marten, being located immediately adjacent to the proposed site area, will not survive.

**5. Views from Kilmacanogue to the Little Sugar Loaf compromised.**

The existing views from Kilmacanogue village out over the Little Sugar Loaf mountain will be greatly compromised by the Council's poorly-thought-out proposal. We have more than our fair share of traffic and roadways in Kilmacanogue, and it seems extraordinary that Wicklow County Council would entertain the construction of additional roadways on these unspoiled uplands.

**6. Desecration of panoramic vista from the Big Sugarloaf Mountain.**


The proposed intrusion onto the slopes of the Little Sugarloaf is of such scale and crudeness, that it will detract greatly from the magnificent panoramic vista which has been enjoyed for hundreds of years by climbers of the Big Sugarloaf Mountain. The vista from the Big Sugarloaf, eastwards towards the Irish Sea, is one of the great views of our country, and must be protected at all costs!

**7. This proposal will be strenuously opposed.**

When the Council first proposed plans to encroach on the slopes of the Little Sugarloaf Mountain in 2016, there was widespread upset throughout the area, and a total of 1250 formal objections were lodged. The proposal now put forward by the Council will cause even greater damage to the Little Sugarloaf mountain, and will be strenuously resisted.

**We ask that this pointless proposal be omitted entirely from both the Wicklow County Council Development Plan 2016-2022, and the Bray Municipal District Local Area Plan 2017-2023.**

Name/Signature VALERIE ASPILL



Your name/address here.  
LISA MCCOONEY  
~~11~~ 11 THE MALTINGS  
BRAY  
CO WICKLOW

Wicklow County Council  
County Hall, Wicklow.

Attn: Mr Bryan Doyle. Chief Executive.

Dear Sir,

Re: **Wicklow County Council Development Plan 2016-2022,  
Bray Municipal District Local Area Plan 2017-2023. Written Submission.**

We are most upset to hear of Wicklow County Council's proposal to construct a new roadway commencing at the Kilmacanogue East roundabout, and routing Northwards to the boundary wall of Brennanstown Riding Stables and Equestrian Centre. We are even more upset by the Council's intention to pay for this unnecessary roadway by re-zoning the lower slopes of the Little Sugarloaf mountain as commercial and housing development land. We believe that this is just the thin end of the wedge, and that it is the Council's intention to complete their 2016 Kilmacanogue to Bray mountain roadway proposal by stealth over time.

**1. An unnecessary roadway.**

The roadway proposed by the Council is entirely unnecessary. It duplicates a proposal published in April 2017 by Transport Infrastructure Ireland to provide a "local service road" immediately alongside the N11 motorway at Kilmacanogue. The TII proposal is simple, sensible, and cost-effective, and it does not adversely impact the slopes of the Little Sugarloaf Mountain.

**2. An unnecessary roadway paid for by unnecessary re-zoning.**

The Council propose to pay for the proposed roadway by re-zoning the mountainside alongside it. The plan goes from bad to worse. This unnecessary roadway is now to be paid for by unnecessary re-zoning of unspoiled mountainside.

**3. A valuable local amenity will be lost.**

The lower slopes of Barchuillia Commons are an invaluable local amenity, and they are walked daily by many of the residents of Kilmacanogue village, as well as by large numbers of walking groups from further afield. The proposed roadway will isolate the village from this important open space, and will make it greatly more difficult to access, and unattractive to walk.

**4. Deer, pheasant, otters, lizard, and pine marten.**

The lower slopes to the east of Kilmacanogue village are a rich and diverse habitat which are home to successful and stable populations of deer, pheasant, otter, lizard, and pine marten. The proposed roadway will devastate this habitat. The deer will move away from the area, while the otter, lizard, and pine marten, being located immediately adjacent to the proposed site area, will not survive.

**5. Views from Kilmacanogue to the Little Sugar Loaf compromised.**

The existing views from Kilmacanogue village out over the Little Sugar Loaf mountain will be greatly compromised by the Council's poorly-thought-out proposal. We have more than our fair share of traffic and roadways in Kilmacanogue, and it seems extraordinary that Wicklow County Council would entertain the construction of additional roadways on these unspoiled uplands.

**6. Desecration of panoramic vista from the Big Sugarloaf Mountain.**

The proposed intrusion onto the slopes of the Little Sugarloaf is of such scale and crudeness, that it will detract greatly from the magnificent panoramic vista which has been enjoyed for hundreds of years by climbers of the Big Sugarloaf Mountain. The vista from the Big Sugarloaf, eastwards towards the Irish Sea, is one of the great views of our country, and must be protected at all costs!

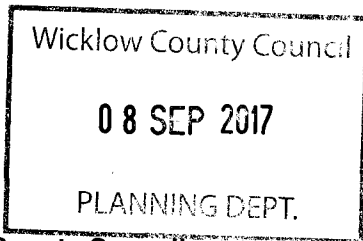
**7. This proposal will be strenuously opposed.**

When the Council first proposed plans to encroach on the slopes of the Little Sugarloaf Mountain in 2016, there was widespread upset throughout the area, and a total of 1250 formal objections were lodged. The proposal now put forward by the Council will cause even greater damage to the Little Sugarloaf mountain, and will be strenuously resisted.

**We ask that this pointless proposal be omitted entirely from both the Wicklow County Council Development Plan 2016-2022, and the Bray Municipal District Local Area Plan 2017-2023.**

Name/Signature LISA MCCOONEY





Your name/address here.  
PAUL BOKSBERGER,  
22 COOLAMBER COURT,  
KNOCKLYON,  
DUBLIN D16 H401

Wicklow County Council.  
County Hall, Wicklow.

Attn: Mr Bryan Doyle. Chief Executive.

Dear Sir,

Re: **Wicklow County Council Development Plan 2016-2022,  
Bray Municipal District Local Area Plan 2017-2023. Written Submission.**

We are most upset to hear of Wicklow County Council's proposal to construct a new roadway commencing at the Kilmacanogue East roundabout, and routing Northwards to the boundary wall of Brennanstown Riding Stables and Equestrian Centre. We are even more upset by the Council's intention to pay for this unnecessary roadway by re-zoning the lower slopes of the Little Sugarloaf mountain as commercial and housing development land. We believe that this is just the thin end of the wedge, and that it is the Council's intention to complete their 2016 Kilmacanogue to Bray mountain roadway proposal by stealth over time.

**1. An unnecessary roadway.**

The roadway proposed by the Council is entirely unnecessary. It duplicates a proposal published in April 2017 by Transport Infrastructure Ireland to provide a "local service road" immediately alongside the N11 motorway at Kilmacanogue. The TII proposal is simple, sensible, and cost-effective, and it does not adversely impact the slopes of the Little Sugarloaf Mountain.

**2. An unnecessary roadway paid for by unnecessary re-zoning.**

The Council propose to pay for the proposed roadway by re-zoning the mountainside alongside it. The plan goes from bad to worse. This unnecessary roadway is now to be paid for by unnecessary re-zoning of unspoiled mountainside.

**3. A valuable local amenity will be lost.**

The lower slopes of Barchuillia Commons are an invaluable local amenity, and they are walked daily by many of the residents of Kilmacanogue village, as well as by large numbers of walking groups from further afield. The proposed roadway will isolate the village from this important open space, and will make it greatly more difficult to access, and unattractive to walk.

**4. Deer, pheasant, otters, lizard, and pine marten.**

The lower slopes to the east of Kilmacanogue village are a rich and diverse habitat which are home to successful and stable populations of deer, pheasant, otter, lizard, and pine marten. The proposed roadway will devastate this habitat. The deer will move away from the area, while the otter, lizard, and pine marten, being located immediately adjacent to the proposed site area, will not survive.

**5. Views from Kilmacanogue to the Little Sugar Loaf compromised.**

The existing views from Kilmacanogue village out over the Little Sugar Loaf mountain will be greatly compromised by the Council's poorly-thought-out proposal. We have more than our fair share of traffic and roadways in Kilmacanogue, and it seems extraordinary that Wicklow County Council would entertain the construction of additional roadways on these unspoiled uplands.

**6. Desecration of panoramic vista from the Big Sugarloaf Mountain.**

The proposed intrusion onto the slopes of the Little Sugarloaf is of such scale and crudeness, that it will detract greatly from the magnificent panoramic vista which has been enjoyed for hundreds of years by climbers of the Big Sugarloaf Mountain. The vista from the Big Sugarloaf, eastwards towards the Irish Sea, is one of the great views of our country, and must be protected at all costs!

**7. This proposal will be strenuously opposed.**

When the Council first proposed plans to encroach on the slopes of the Little Sugarloaf Mountain in 2016, there was widespread upset throughout the area, and a total of 1250 formal objections were lodged. The proposal now put forward by the Council will cause even greater damage to the Little Sugarloaf mountain, and will be strenuously resisted.

**We ask that this pointless proposal be omitted entirely from both the Wicklow County Council Development Plan 2016-2022, and the Bray Municipal District Local Area Plan 2017-2023.**

Name/Signature **PAUL BOKSBERGER**

Wicklow County Council

08 SEP 2017

PLANNING DEPT.

Wicklow County Council  
County Hall, Wicklow.

Your name/address here.

ANDREA CARRICK,  
13 LAURLEEN  
BLACKROCK, CO. DUBLIN

Attn: Mr Bryan Doyle, Chief Executive.

Dear Sir,

**Re: Wicklow County Council Development Plan 2016-2022,  
Bray Municipal District Local Area Plan 2017-2023. Written Submission.**

We are most upset to hear of Wicklow County Council's proposal to construct a new roadway commencing at the Kilmacanogue East roundabout, and routing Northwards to the boundary wall of Brennanstown Riding Stables and Equestrian Centre. We are even more upset by the Council's intention to pay for this unnecessary roadway by re-zoning the lower slopes of the Little Sugarloaf mountain as commercial and housing development land. We believe that this is just the thin end of the wedge, and that it is the Council's intention to complete their 2016 Kilmacanogue to Bray mountain roadway proposal by stealth over time.

**1. An unnecessary roadway.**

The roadway proposed by the Council is entirely unnecessary. It duplicates a proposal published in April 2017 by Transport Infrastructure Ireland to provide a "local service road" immediately alongside the N11 motorway at Kilmacanogue. The TII proposal is simple, sensible, and cost-effective, and it does not adversely impact the slopes of the Little Sugarloaf Mountain.

**2. An unnecessary roadway paid for by unnecessary re-zoning.**

The Council propose to pay for the proposed roadway by re-zoning the mountainside alongside it. The plan goes from bad to worse. This unnecessary roadway is now to be paid for by unnecessary re-zoning of unspoiled mountainside.

**3. A valuable local amenity will be lost.**

The lower slopes of Barchuillia Commons are an invaluable local amenity, and they are walked daily by many of the residents of Kilmacanogue village, as well as by large numbers of walking groups from further afield. The proposed roadway will isolate the village from this important open space, and will make it greatly more difficult to access, and unattractive to walk.

**4. Deer, pheasant, otters, lizard, and pine marten.**

The lower slopes to the east of Kilmacanogue village are a rich and diverse habitat which are home to successful and stable populations of deer, pheasant, otter, lizard, and pine marten. The proposed roadway will devastate this habitat. The deer will move away from the area, while the otter, lizard, and pine marten, being located immediately adjacent to the proposed site area, will not survive.

**5. Views from Kilmacanogue to the Little Sugar Loaf compromised.**

The existing views from Kilmacanogue village out over the Little Sugar Loaf mountain will be greatly compromised by the Council's poorly-thought-out proposal. We have more than our fair share of traffic and roadways in Kilmacanogue, and it seems extraordinary that Wicklow County Council would entertain the construction of additional roadways on these unspoiled uplands.

**6. Desecration of panoramic vista from the Big Sugarloaf Mountain.**

The proposed intrusion onto the slopes of the Little Sugarloaf is of such scale and crudeness, that it will detract greatly from the magnificent panoramic vista which has been enjoyed for hundreds of years by climbers of the Big Sugarloaf Mountain. The vista from the Big Sugarloaf, eastwards towards the Irish Sea, is one of the great views of our country, and must be protected at all costs!

**7. This proposal will be strenuously opposed.**

When the Council first proposed plans to encroach on the slopes of the Little Sugarloaf Mountain in 2016, there was widespread upset throughout the area, and a total of 1250 formal objections were lodged. The proposal now put forward by the Council will cause even greater damage to the Little Sugarloaf mountain, and will be strenuously resisted.

**We ask that this pointless proposal be omitted entirely from both the Wicklow County Council Development Plan 2016-2022, and the Bray Municipal District Local Area Plan 2017-2023.**

Name/Signature

ANDREA CARRICK

Wicklow County Council

08 SEP 2017

PLANNING DEPT.

Wicklow County Council.  
County Hall, Wicklow.

Attn: Mr Bryan Doyle, Chief Executive.

Your name/address here.

ORLA CULLEN,  
58 HIGHFIELD COURT  
BOLLARNEY,  
CO. WICKLOW

Dear Sir,

**Re: Wicklow County Council Development Plan 2016-2022,  
Bray Municipal District Local Area Plan 2017-2023. Written Submission.**

We are most upset to hear of Wicklow County Council's proposal to construct a new roadway commencing at the Kilmacanogue East roundabout, and routing Northwards to the boundary wall of Brennanstown Riding Stables and Equestrian Centre. We are even more upset by the Council's intention to pay for this unnecessary roadway by re-zoning the lower slopes of the Little Sugarloaf mountain as commercial and housing development land. We believe that this is just the thin end of the wedge, and that it is the Council's intention to complete their 2016 Kilmacanogue to Bray mountain roadway proposal by stealth over time.

**1. An unnecessary roadway.**

The roadway proposed by the Council is entirely unnecessary. It duplicates a proposal published in April 2017 by Transport Infrastructure Ireland to provide a "local service road" immediately alongside the N11 motorway at Kilmacanogue. The TII proposal is simple, sensible, and cost-effective, and it does not adversely impact the slopes of the Little Sugarloaf Mountain.

**2. An unnecessary roadway paid for by unnecessary re-zoning.**

The Council propose to pay for the proposed roadway by re-zoning the mountainside alongside it. The plan goes from bad to worse. This unnecessary roadway is now to be paid for by unnecessary re-zoning of unspoiled mountainside.

**3. A valuable local amenity will be lost.**

The lower slopes of Barchuillia Commons are an invaluable local amenity, and they are walked daily by many of the residents of Kilmacanogue village, as well as by large numbers of walking groups from further afield. The proposed roadway will isolate the village from this important open space, and will make it greatly more difficult to access, and unattractive to walk.

**4. Deer, pheasant, otters, lizard, and pine marten.**

The lower slopes to the east of Kilmacanogue village are a rich and diverse habitat which are home to successful and stable populations of deer, pheasant, otter, lizard, and pine marten. The proposed roadway will devastate this habitat. The deer will move away from the area, while the otter, lizard, and pine marten, being located immediately adjacent to the proposed site area, will not survive.

**5. Views from Kilmacanogue to the Little Sugar Loaf compromised.**

The existing views from Kilmacanogue village out over the Little Sugar Loaf mountain will be greatly compromised by the Council's poorly-thought-out proposal. We have more than our fair share of traffic and roadways in Kilmacanogue, and it seems extraordinary that Wicklow County Council would entertain the construction of additional roadways on these unspoiled uplands.

**6. Desecration of panoramic vista from the Big Sugarloaf Mountain.**

The proposed intrusion onto the slopes of the Little Sugarloaf is of such scale and crudeness, that it will detract greatly from the magnificent panoramic vista which has been enjoyed for hundreds of years by climbers of the Big Sugarloaf Mountain. The vista from the Big Sugarloaf, eastwards towards the Irish Sea, is one of the great views of our country, and must be protected at all costs!

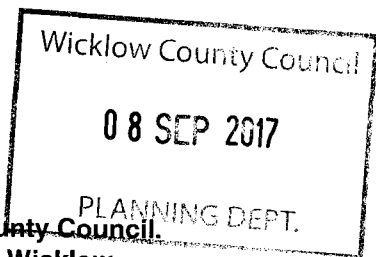
**7. This proposal will be strenuously opposed.**

When the Council first proposed plans to encroach on the slopes of the Little Sugarloaf Mountain in 2016, there was widespread upset throughout the area, and a total of 1250 formal objections were lodged. The proposal now put forward by the Council will cause even greater damage to the Little Sugarloaf mountain, and will be strenuously resisted.

**We ask that this pointless proposal be omitted entirely from both the Wicklow County Council Development Plan 2016-2022, and the Bray Municipal District Local Area Plan 2017-2023.**

Name/Signature

ORLA CULLEN



Your name/address here.  
COLMAN KELLY  
BARNACULLA,  
KILMACANOGUE,  
CO. WICKLOW

Wicklow County Council  
County Hall, Wicklow.

Attn: Mr Bryan Doyle. Chief Executive.

Dear Sir,

Re: **Wicklow County Council Development Plan 2016-2022,  
Bray Municipal District Local Area Plan 2017-2023. Written Submission.**

We are most upset to hear of Wicklow County Council's proposal to construct a new roadway commencing at the Kilmacanogue East roundabout, and routing Northwards to the boundary wall of Brennanstown Riding Stables and Equestrian Centre. We are even more upset by the Council's intention to pay for this unnecessary roadway by re-zoning the lower slopes of the Little Sugarloaf mountain as commercial and housing development land. We believe that this is just the thin end of the wedge, and that it is the Council's intention to complete their 2016 Kilmacanogue to Bray mountain roadway proposal by stealth over time.

**1. An unnecessary roadway.**

The roadway proposed by the Council is entirely unnecessary. It duplicates a proposal published in April 2017 by Transport Infrastructure Ireland to provide a "local service road" immediately alongside the N11 motorway at Kilmacanogue. The TII proposal is simple, sensible, and cost-effective, and it does not adversely impact the slopes of the Little Sugarloaf Mountain.

**2. An unnecessary roadway paid for by unnecessary re-zoning.**

The Council propose to pay for the proposed roadway by re-zoning the mountainside alongside it. The plan goes from bad to worse. This unnecessary roadway is now to be paid for by unnecessary re-zoning of unspoiled mountainside.

**3. A valuable local amenity will be lost.**

The lower slopes of Barchuillia Commons are an invaluable local amenity, and they are walked daily by many of the residents of Kilmacanogue village, as well as by large numbers of walking groups from further afield. The proposed roadway will isolate the village from this important open space, and will make it greatly more difficult to access, and unattractive to walk.

**4. Deer, pheasant, otters, lizard, and pine marten.**

The lower slopes to the east of Kilmacanogue village are a rich and diverse habitat which are home to successful and stable populations of deer, pheasant, otter, lizard, and pine marten. The proposed roadway will devastate this habitat. The deer will move away from the area, while the otter, lizard, and pine marten, being located immediately adjacent to the proposed site area, will not survive.

**5. Views from Kilmacanogue to the Little Sugar Loaf compromised.**

The existing views from Kilmacanogue village out over the Little Sugar Loaf mountain will be greatly compromised by the Council's poorly-thought-out proposal. We have more than our fair share of traffic and roadways in Kilmacanogue, and it seems extraordinary that Wicklow County Council would entertain the construction of additional roadways on these unspoiled uplands.

**6. Desecration of panoramic vista from the Big Sugarloaf Mountain.**


The proposed intrusion onto the slopes of the Little Sugarloaf is of such scale and crudeness, that it will detract greatly from the magnificent panoramic vista which has been enjoyed for hundreds of years by climbers of the Big Sugarloaf Mountain. The vista from the Big Sugarloaf, eastwards towards the Irish Sea, is one of the great views of our country, and must be protected at all costs!

**7. This proposal will be strenuously opposed.**

When the Council first proposed plans to encroach on the slopes of the Little Sugarloaf Mountain in 2016, there was widespread upset throughout the area, and a total of **1250** formal objections were lodged. The proposal now put forward by the Council will cause even greater damage to the Little Sugarloaf mountain, and will be strenuously resisted.

**We ask that this pointless proposal be omitted entirely from both the Wicklow County Council Development Plan 2016-2022, and the Bray Municipal District Local Area Plan 2017-2023.**

Name/Signature  
COLMAN KELLY



Your name/address here.  
SIOBHAN KEANE  
32 THORNHILL RD.,  
MOUNT MERRION,  
CO - DUBLIN

Wicklow County Council  
County Hall, Wicklow.

Attn: Mr Bryan Doyle, Chief Executive.

Dear Sir,

**Re: Wicklow County Council Development Plan 2016-2022,  
Bray Municipal District Local Area Plan 2017-2023. Written Submission.**

We are most upset to hear of Wicklow County Council's proposal to construct a new roadway commencing at the Kilmacanogue East roundabout, and routing Northwards to the boundary wall of Brennanstown Riding Stables and Equestrian Centre. We are even more upset by the Council's intention to pay for this unnecessary roadway by re-zoning the lower slopes of the Little Sugarloaf mountain as commercial and housing development land. We believe that this is just the thin end of the wedge, and that it is the Council's intention to complete their 2016 Kilmacanogue to Bray mountain roadway proposal by stealth over time.

**1. An unnecessary roadway.**

The roadway proposed by the Council is entirely unnecessary. It duplicates a proposal published in April 2017 by Transport Infrastructure Ireland to provide a "local service road" immediately alongside the N11 motorway at Kilmacanogue. The TII proposal is simple, sensible, and cost-effective, and it does not adversely impact the slopes of the Little Sugarloaf Mountain.

**2. An unnecessary roadway paid for by unnecessary re-zoning.**

The Council propose to pay for the proposed roadway by re-zoning the mountainside alongside it. The plan goes from bad to worse. This unnecessary roadway is now to be paid for by unnecessary re-zoning of unspoiled mountainside.

**3. A valuable local amenity will be lost.**

The lower slopes of Barchuillia Commons are an invaluable local amenity, and they are walked daily by many of the residents of Kilmacanogue village, as well as by large numbers of walking groups from further afield. The proposed roadway will isolate the village from this important open space, and will make it greatly more difficult to access, and unattractive to walk.

**4. Deer, pheasant, otters, lizard, and pine marten.**

The lower slopes to the east of Kilmacanogue village are a rich and diverse habitat which are home to successful and stable populations of deer, pheasant, otter, lizard, and pine marten. The proposed roadway will devastate this habitat. The deer will move away from the area, while the otter, lizard, and pine marten, being located immediately adjacent to the proposed site area, will not survive.

**5. Views from Kilmacanogue to the Little Sugar Loaf compromised.**

The existing views from Kilmacanogue village out over the Little Sugar Loaf mountain will be greatly compromised by the Council's poorly-thought-out proposal. We have more than our fair share of traffic and roadways in Kilmacanogue, and it seems extraordinary that Wicklow County Council would entertain the construction of additional roadways on these unspoiled uplands.

**6. Desecration of panoramic vista from the Big Sugarloaf Mountain.**


The proposed intrusion onto the slopes of the Little Sugarloaf is of such scale and crudeness, that it will detract greatly from the magnificent panoramic vista which has been enjoyed for hundreds of years by climbers of the Big Sugarloaf Mountain. The vista from the Big Sugarloaf, eastwards towards the Irish Sea, is one of the great views of our country, and must be protected at all costs!

**7. This proposal will be strenuously opposed.**

When the Council first proposed plans to encroach on the slopes of the Little Sugarloaf Mountain in 2016, there was widespread upset throughout the area, and a total of 1250 formal objections were lodged. The proposal now put forward by the Council will cause even greater damage to the Little Sugarloaf mountain, and will be strenuously resisted.

**We ask that this pointless proposal be omitted entirely from both the Wicklow County Council Development Plan 2016-2022, and the Bray Municipal District Local Area Plan 2017-2023.**

Name/Signature **SIOBHAN KEANE**



Your name/address here.  
NIKKI MORGAN  
DUNDRUM  
DUBLIN 14

Wicklow County Council.  
County Hall, Wicklow.

Attn: Mr Bryan Doyle. Chief Executive.

Dear Sir,

Re: **Wicklow County Council Development Plan 2016-2022,  
Bray Municipal District Local Area Plan 2017-2023. Written Submission.**

We are most upset to hear of Wicklow County Council's proposal to construct a new roadway commencing at the Kilmacanogue East roundabout, and routing Northwards to the boundary wall of Brennanstown Riding Stables and Equestrian Centre. We are even more upset by the Council's intention to pay for this unnecessary roadway by re-zoning the lower slopes of the Little Sugarloaf mountain as commercial and housing development land. We believe that this is just the thin end of the wedge, and that it is the Council's intention to complete their 2016 Kilmacanogue to Bray mountain roadway proposal by stealth over time.

**1. An unnecessary roadway.**

The roadway proposed by the Council is entirely unnecessary. It duplicates a proposal published in April 2017 by Transport Infrastructure Ireland to provide a "local service road" immediately alongside the N11 motorway at Kilmacanogue. The TII proposal is simple, sensible, and cost-effective, and it does not adversely impact the slopes of the Little Sugarloaf Mountain.

**2. An unnecessary roadway paid for by unnecessary re-zoning.**

The Council propose to pay for the proposed roadway by re-zoning the mountainside alongside it. The plan goes from bad to worse. This unnecessary roadway is now to be paid for by unnecessary re-zoning of unspoiled mountainside.

**3. A valuable local amenity will be lost.**

The lower slopes of Barchuillia Commons are an invaluable local amenity, and they are walked daily by many of the residents of Kilmacanogue village, as well as by large numbers of walking groups from further afield. The proposed roadway will isolate the village from this important open space, and will make it greatly more difficult to access, and unattractive to walk.

**4. Deer, pheasant, otters, lizard, and pine marten.**

The lower slopes to the east of Kilmacanogue village are a rich and diverse habitat which are home to successful and stable populations of deer, pheasant, otter, lizard, and pine marten. The proposed roadway will devastate this habitat. The deer will move away from the area, while the otter, lizard, and pine marten, being located immediately adjacent to the proposed site area, will not survive.

**5. Views from Kilmacanogue to the Little Sugar Loaf compromised.**

The existing views from Kilmacanogue village out over the Little Sugar Loaf mountain will be greatly compromised by the Council's poorly-thought-out proposal. We have more than our fair share of traffic and roadways in Kilmacanogue, and it seems extraordinary that Wicklow County Council would entertain the construction of additional roadways on these unspoiled uplands.

**6. Desecration of panoramic vista from the Big Sugarloaf Mountain.**

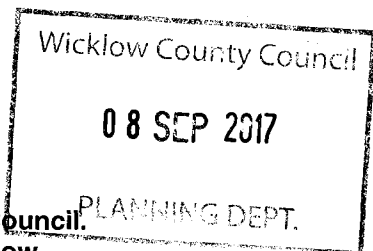
The proposed intrusion onto the slopes of the Little Sugarloaf is of such scale and crudeness, that it will detract greatly from the magnificent panoramic vista which has been enjoyed for hundreds of years by climbers of the Big Sugarloaf Mountain. The vista from the Big Sugarloaf, eastwards towards the Irish Sea, is one of the great views of our country, and must be protected at all costs!

**7. This proposal will be strenuously opposed.**

When the Council first proposed plans to encroach on the slopes of the Little Sugarloaf Mountain in 2016, there was widespread upset throughout the area, and a total of 1250 formal objections were lodged. The proposal now put forward by the Council will cause even greater damage to the Little Sugarloaf mountain, and will be strenuously resisted.

**We ask that this pointless proposal be omitted entirely from both the Wicklow County Council Development Plan 2016-2022, and the Bray Municipal District Local Area Plan 2017-2023.**

Name/Signature **NIKKI MORGAN**



Your name/address here.  
LAURA  
7 RAHEEN CAWN,  
BRAY, CO. WICKLOW

Wicklow County Council,  
County Hall, Wicklow.

PLANNING DEPT.

Attn: Mr Bryan Doyle. Chief Executive.

Dear Sir,

Re: **Wicklow County Council Development Plan 2016-2022,  
Bray Municipal District Local Area Plan 2017-2023. Written Submission.**

We are most upset to hear of Wicklow County Council's proposal to construct a new roadway commencing at the Kilmacanogue East roundabout, and routing Northwards to the boundary wall of Brennanstown Riding Stables and Equestrian Centre. We are even more upset by the Council's intention to pay for this unnecessary roadway by re-zoning the lower slopes of the Little Sugarloaf mountain as commercial and housing development land. We believe that this is just the thin end of the wedge, and that it is the Council's intention to complete their 2016 Kilmacanogue to Bray mountain roadway proposal by stealth over time.

**1. An unnecessary roadway.**

The roadway proposed by the Council is entirely unnecessary. It duplicates a proposal published in April 2017 by Transport Infrastructure Ireland to provide a "local service road" immediately alongside the N11 motorway at Kilmacanogue. The TII proposal is simple, sensible, and cost-effective, and it does not adversely impact the slopes of the Little Sugarloaf Mountain.

**2. An unnecessary roadway paid for by unnecessary re-zoning.**

The Council propose to pay for the proposed roadway by re-zoning the mountainside alongside it. The plan goes from bad to worse. This unnecessary roadway is now to be paid for by unnecessary re-zoning of unspoiled mountainside.

**3. A valuable local amenity will be lost.**

The lower slopes of Barchuillia Commons are an invaluable local amenity, and they are walked daily by many of the residents of Kilmacanogue village, as well as by large numbers of walking groups from further afield. The proposed roadway will isolate the village from this important open space, and will make it greatly more difficult to access, and unattractive to walk.

**4. Deer, pheasant, otters, lizard, and pine marten.**

The lower slopes to the east of Kilmacanogue village are a rich and diverse habitat which are home to successful and stable populations of deer, pheasant, otter, lizard, and pine marten. The proposed roadway will devastate this habitat. The deer will move away from the area, while the otter, lizard, and pine marten, being located immediately adjacent to the proposed site area, will not survive.

**5. Views from Kilmacanogue to the Little Sugar Loaf compromised.**

The existing views from Kilmacanogue village out over the Little Sugar Loaf mountain will be greatly compromised by the Council's poorly-thought-out proposal. We have more than our fair share of traffic and roadways in Kilmacanogue, and it seems extraordinary that Wicklow County Council would entertain the construction of additional roadways on these unspoiled uplands.

**6. Desecration of panoramic vista from the Big Sugarloaf Mountain.**

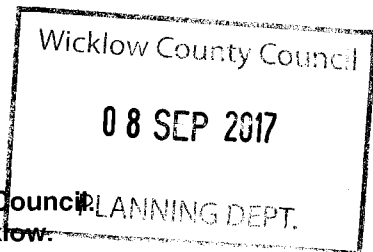
The proposed intrusion onto the slopes of the Little Sugarloaf is of such scale and crudeness, that it will detract greatly from the magnificent panoramic vista which has been enjoyed for hundreds of years by climbers of the Big Sugarloaf Mountain. The vista from the Big Sugarloaf, eastwards towards the Irish Sea, is one of the great views of our country, and must be protected at all costs!

**7. This proposal will be strenuously opposed.**

When the Council first proposed plans to encroach on the slopes of the Little Sugarloaf Mountain in 2016, there was widespread upset throughout the area, and a total of 1250 formal objections were lodged. The proposal now put forward by the Council will cause even greater damage to the Little Sugarloaf mountain, and will be strenuously resisted.

**We ask that this pointless proposal be omitted entirely from both the Wicklow County Council Development Plan 2016-2022, and the Bray Municipal District Local Area Plan 2017-2023.**

Name/Signature LAURA



Your name/address here. **EMMA BYRNE**  
**ROCKY VALLEY ROAD**  
**KILMACANOGUE**

Wicklow County Council  
County Hall, Wicklow.  
PLANNING DEPT.

Attn: Mr Bryan Doyle. Chief Executive.

Dear Sir,

**Re: Wicklow County Council Development Plan 2016-2022,  
Bray Municipal District Local Area Plan 2017-2023. Written Submission.**

We are most upset to hear of Wicklow County Council's proposal to construct a new roadway commencing at the Kilmacanogue East roundabout, and routing Northwards to the boundary wall of Brennanstown Riding Stables and Equestrian Centre. We are even more upset by the Council's intention to pay for this unnecessary roadway by re-zoning the lower slopes of the Little Sugarloaf mountain as commercial and housing development land. We believe that this is just the thin end of the wedge, and that it is the Council's intention to complete their 2016 Kilmacanogue to Bray mountain roadway proposal by stealth over time.

**1. An unnecessary roadway.**

The roadway proposed by the Council is entirely unnecessary. It duplicates a proposal published in April 2017 by Transport Infrastructure Ireland to provide a "local service road" immediately alongside the N11 motorway at Kilmacanogue. The TII proposal is simple, sensible, and cost-effective, and it does not adversely impact the slopes of the Little Sugarloaf Mountain.

**2. An unnecessary roadway paid for by unnecessary re-zoning.**

The Council propose to pay for the proposed roadway by re-zoning the mountainside alongside it. The plan goes from bad to worse. This unnecessary roadway is now to be paid for by unnecessary re-zoning of unspoiled mountainside.

**3. A valuable local amenity will be lost.**

The lower slopes of Barchuillia Commons are an invaluable local amenity, and they are walked daily by many of the residents of Kilmacanogue village, as well as by large numbers of walking groups from further afield. The proposed roadway will isolate the village from this important open space, and will make it greatly more difficult to access, and unattractive to walk.

**4. Deer, pheasant, otters, lizard, and pine marten.**

The lower slopes to the east of Kilmacanogue village are a rich and diverse habitat which are home to successful and stable populations of deer, pheasant, otter, lizard, and pine marten. The proposed roadway will devastate this habitat. The deer will move away from the area, while the otter, lizard, and pine marten, being located immediately adjacent to the proposed site area, will not survive.

**5. Views from Kilmacanogue to the Little Sugar Loaf compromised.**

The existing views from Kilmacanogue village out over the Little Sugar Loaf mountain will be greatly compromised by the Council's poorly-thought-out proposal. We have more than our fair share of traffic and roadways in Kilmacanogue, and it seems extraordinary that Wicklow County Council would entertain the construction of additional roadways on these unspoiled uplands.

**6. Desecration of panoramic vista from the Big Sugarloaf Mountain.**

The proposed intrusion onto the slopes of the Little Sugarloaf is of such scale and crudeness, that it will detract greatly from the magnificent panoramic vista which has been enjoyed for hundreds of years by climbers of the Big Sugarloaf Mountain. The vista from the Big Sugarloaf, eastwards towards the Irish Sea, is one of the great views of our country, and must be protected at all costs!

**7. This proposal will be strenuously opposed.**

When the Council first proposed plans to encroach on the slopes of the Little Sugarloaf Mountain in 2016, there was widespread upset throughout the area, and a total of **1250** formal objections were lodged. The proposal now put forward by the Council will cause even greater damage to the Little Sugarloaf mountain, and will be strenuously resisted.

**We ask that this pointless proposal be omitted entirely from both the Wicklow County Council Development Plan 2016-2022, and the Bray Municipal District Local Area Plan 2017-2023.**

Name/Signature **EMMA BYRNE**



Wicklow County Council  
08 SEP 2017  
PLANNING DEPT.  
County Hall, Wicklow.

Your name/address here.  
SARAH-JANE LEAHY  
43 GROSVENOR LANE,  
RATHMINES, DUBLIN 6

Wicklow County Council.  
County Hall, Wicklow.

Attn: Mr Bryan Doyle, Chief Executive.

Dear Sir,

**Re: Wicklow County Council Development Plan 2016-2022,  
Bray Municipal District Local Area Plan 2017-2023. Written Submission.**

We are most upset to hear of Wicklow County Council's proposal to construct a new roadway commencing at the Kilmacanogue East roundabout, and routing Northwards to the boundary wall of Brennanstown Riding Stables and Equestrian Centre. We are even more upset by the Council's intention to pay for this unnecessary roadway by re-zoning the lower slopes of the Little Sugarloaf mountain as commercial and housing development land. We believe that this is just the thin end of the wedge, and that it is the Council's intention to complete their 2016 Kilmacanogue to Bray mountain roadway proposal by stealth over time.

**1. An unnecessary roadway.**

The roadway proposed by the Council is entirely unnecessary. It duplicates a proposal published in April 2017 by Transport Infrastructure Ireland to provide a "local service road" immediately alongside the N11 motorway at Kilmacanogue. The TII proposal is simple, sensible, and cost-effective, and it does not adversely impact the slopes of the Little Sugarloaf Mountain.

**2. An unnecessary roadway paid for by unnecessary re-zoning.**

The Council propose to pay for the proposed roadway by re-zoning the mountainside alongside it. The plan goes from bad to worse. This unnecessary roadway is now to be paid for by unnecessary re-zoning of unspoiled mountainside.

**3. A valuable local amenity will be lost.**

The lower slopes of Barchuillia Commons are an invaluable local amenity, and they are walked daily by many of the residents of Kilmacanogue village, as well as by large numbers of walking groups from further afield. The proposed roadway will isolate the village from this important open space, and will make it greatly more difficult to access, and unattractive to walk.

**4. Deer, pheasant, otters, lizard, and pine marten.**

The lower slopes to the east of Kilmacanogue village are a rich and diverse habitat which are home to successful and stable populations of deer, pheasant, otter, lizard, and pine marten. The proposed roadway will devastate this habitat. The deer will move away from the area, while the otter, lizard, and pine marten, being located immediately adjacent to the proposed site area, will not survive.

**5. Views from Kilmacanogue to the Little Sugar Loaf compromised.**

The existing views from Kilmacanogue village out over the Little Sugar Loaf mountain will be greatly compromised by the Council's poorly-thought-out proposal. We have more than our fair share of traffic and roadways in Kilmacanogue, and it seems extraordinary that Wicklow County Council would entertain the construction of additional roadways on these unspoiled uplands.

**6. Desecration of panoramic vista from the Big Sugarloaf Mountain.**


The proposed intrusion onto the slopes of the Little Sugarloaf is of such scale and crudeness, that it will detract greatly from the magnificent panoramic vista which has been enjoyed for hundreds of years by climbers of the Big Sugarloaf Mountain. The vista from the Big Sugarloaf, eastwards towards the Irish Sea, is one of the great views of our country, and must be protected at all costs!

**7. This proposal will be strenuously opposed.**

When the Council first proposed plans to encroach on the slopes of the Little Sugarloaf Mountain in 2016, there was widespread upset throughout the area, and a total of 1250 formal objections were lodged. The proposal now put forward by the Council will cause even greater damage to the Little Sugarloaf mountain, and will be strenuously resisted.

**We ask that this pointless proposal be omitted entirely from both the Wicklow County Council Development Plan 2016-2022, and the Bray Municipal District Local Area Plan 2017-2023.**

Name/Signature SARAH-JANE LEAHY



Your name/address here.  
Cailla Speirs  
Burtown Athy  
Co. Wick.

Wicklow County Council.  
County Hall, Wicklow.

Attn: Mr Bryan Doyle. Chief Executive.

Dear Sir,

Re: **Wicklow County Council Development Plan 2016-2022,  
Bray Municipal District Local Area Plan 2017-2023. Written Submission.**

We are most upset to hear of Wicklow County Council's proposal to construct a new roadway commencing at the Kilmacanogue East roundabout, and routing Northwards to the boundary wall of Brennanstown Riding Stables and Equestrian Centre. We are even more upset by the Council's intention to pay for this unnecessary roadway by re-zoning the lower slopes of the Little Sugarloaf mountain as commercial and housing development land. We believe that this is just the thin end of the wedge, and that it is the Council's intention to complete their 2016 Kilmacanogue to Bray mountain roadway proposal by stealth over time.

**1. An unnecessary roadway.**

The roadway proposed by the Council is entirely unnecessary. It duplicates a proposal published in April 2017 by Transport Infrastructure Ireland to provide a "local service road" immediately alongside the N11 motorway at Kilmacanogue. The TII proposal is simple, sensible, and cost-effective, and it does not adversely impact the slopes of the Little Sugarloaf Mountain.

**2. An unnecessary roadway paid for by unnecessary re-zoning.**

The Council propose to pay for the proposed roadway by re-zoning the mountainside alongside it. The plan goes from bad to worse. This unnecessary roadway is now to be paid for by unnecessary re-zoning of unspoiled mountainside.

**3. A valuable local amenity will be lost.**

The lower slopes of Barchuillia Commons are an invaluable local amenity, and they are walked daily by many of the residents of Kilmacanogue village, as well as by large numbers of walking groups from further afield. The proposed roadway will isolate the village from this important open space, and will make it greatly more difficult to access, and unattractive to walk.

**4. Deer, pheasant, otters, lizard, and pine marten.**

The lower slopes to the east of Kilmacanogue village are a rich and diverse habitat which are home to successful and stable populations of deer, pheasant, otter, lizard, and pine marten. The proposed roadway will devastate this habitat. The deer will move away from the area, while the otter, lizard, and pine marten, being located immediately adjacent to the proposed site area, will not survive.

**5. Views from Kilmacanogue to the Little Sugar Loaf compromised.**

The existing views from Kilmacanogue village out over the Little Sugar Loaf mountain will be greatly compromised by the Council's poorly-thought-out proposal. We have more than our fair share of traffic and roadways in Kilmacanogue, and it seems extraordinary that Wicklow County Council would entertain the construction of additional roadways on these unspoiled uplands.

**6. Desecration of panoramic vista from the Big Sugarloaf Mountain.**

The proposed intrusion onto the slopes of the Little Sugarloaf is of such scale and crudeness, that it will detract greatly from the magnificent panoramic vista which has been enjoyed for hundreds of years by climbers of the Big Sugarloaf Mountain. The vista from the Big Sugarloaf, eastwards towards the Irish Sea, is one of the great views of our country, and must be protected at all costs!

**7. This proposal will be strenuously opposed.**

When the Council first proposed plans to encroach on the slopes of the Little Sugarloaf Mountain in 2016, there was widespread upset throughout the area, and a total of 1250 formal objections were lodged. The proposal now put forward by the Council will cause even greater damage to the Little Sugarloaf mountain, and will be strenuously resisted.

**We ask that this pointless proposal be omitted entirely from both the Wicklow County Council Development Plan 2016-2022, and the Bray Municipal District Local Area Plan 2017-2023.**

Name/Signature *Cailla Speirs*

Wicklow County Council

08 SEP 2017

PLANNING DEPT.

Your name/address here.

BERGIN GRAY

A98FBT1

Wicklow County Council.  
County Hall, Wicklow.

Attn: Mr Bryan Doyle. Chief Executive.

Dear Sir,

Re: **Wicklow County Council Development Plan 2016-2022,  
Bray Municipal District Local Area Plan 2017-2023. Written Submission.**

We are most upset to hear of Wicklow County Council's proposal to construct a new roadway commencing at the Kilmacanogue East roundabout, and routing Northwards to the boundary wall of Brennanstown Riding Stables and Equestrian Centre. We are even more upset by the Council's intention to pay for this unnecessary roadway by re-zoning the lower slopes of the Little Sugarloaf mountain as commercial and housing development land. We believe that this is just the thin end of the wedge, and that it is the Council's intention to complete their 2016 Kilmacanogue to Bray mountain roadway proposal by stealth over time.

**1. An unnecessary roadway.**

The roadway proposed by the Council is entirely unnecessary. It duplicates a proposal published in April 2017 by Transport Infrastructure Ireland to provide a "local service road" immediately alongside the N11 motorway at Kilmacanogue. The TII proposal is simple, sensible, and cost-effective, and it does not adversely impact the slopes of the Little Sugarloaf Mountain.

**2. An unnecessary roadway paid for by unnecessary re-zoning.**

The Council propose to pay for the proposed roadway by re-zoning the mountainside alongside it. The plan goes from bad to worse. This unnecessary roadway is now to be paid for by unnecessary re-zoning of unspoiled mountainside.

**3. A valuable local amenity will be lost.**

The lower slopes of Barchuillia Commons are an invaluable local amenity, and they are walked daily by many of the residents of Kilmacanogue village, as well as by large numbers of walking groups from further afield. The proposed roadway will isolate the village from this important open space, and will make it greatly more difficult to access, and unattractive to walk.

**4. Deer, pheasant, otters, lizard, and pine marten.**

The lower slopes to the east of Kilmacanogue village are a rich and diverse habitat which are home to successful and stable populations of deer, pheasant, otter, lizard, and pine marten. The proposed roadway will devastate this habitat. The deer will move away from the area, while the otter, lizard, and pine marten, being located immediately adjacent to the proposed site area, will not survive.

**5. Views from Kilmacanogue to the Little Sugar Loaf compromised.**

The existing views from Kilmacanogue village out over the Little Sugar Loaf mountain will be greatly compromised by the Council's poorly-thought-out proposal. We have more than our fair share of traffic and roadways in Kilmacanogue, and it seems extraordinary that Wicklow County Council would entertain the construction of additional roadways on these unspoiled uplands.

**6. Desecration of panoramic vista from the Big Sugarloaf Mountain.**

The proposed intrusion onto the slopes of the Little Sugarloaf is of such scale and crudeness, that it will detract greatly from the magnificent panoramic vista which has been enjoyed for hundreds of years by climbers of the Big Sugarloaf Mountain. The vista from the Big Sugarloaf, eastwards towards the Irish Sea, is one of the great views of our country, and must be protected at all costs!

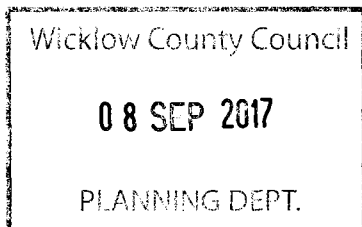
**7. This proposal will be strenuously opposed.**

When the Council first proposed plans to encroach on the slopes of the Little Sugarloaf Mountain in 2016, there was widespread upset throughout the area, and a total of 1250 formal objections were lodged. The proposal now put forward by the Council will cause even greater damage to the Little Sugarloaf mountain, and will be strenuously resisted.

**We ask that this pointless proposal be omitted entirely from both the Wicklow County Council Development Plan 2016-2022, and the Bray Municipal District Local Area Plan 2017-2023.**

Name/Signature

BERGIN GRAY



Your name/address here.  
ALEX WHELEHAN  
WARREN HILL,  
KILPEDDER,  
CO. WICKLOW

Wicklow County Council.  
County Hall, Wicklow.

Attn: Mr Bryan Doyle. Chief Executive.

Dear Sir,

Re: **Wicklow County Council Development Plan 2016-2022,  
Bray Municipal District Local Area Plan 2017-2023. Written Submission.**

We are most upset to hear of Wicklow County Council's proposal to construct a new roadway commencing at the Kilmacanogue East roundabout, and routing Northwards to the boundary wall of Brennanstown Riding Stables and Equestrian Centre. We are even more upset by the Council's intention to pay for this unnecessary roadway by re-zoning the lower slopes of the Little Sugarloaf mountain as commercial and housing development land. We believe that this is just the thin end of the wedge, and that it is the Council's intention to complete their 2016 Kilmacanogue to Bray mountain roadway proposal by stealth over time.

**1. An unnecessary roadway.**

The roadway proposed by the Council is entirely unnecessary. It duplicates a proposal published in April 2017 by Transport Infrastructure Ireland to provide a "local service road" immediately alongside the N11 motorway at Kilmacanogue. The TII proposal is simple, sensible, and cost-effective, and it does not adversely impact the slopes of the Little Sugarloaf Mountain.

**2. An unnecessary roadway paid for by unnecessary re-zoning.**

The Council propose to pay for the proposed roadway by re-zoning the mountainside alongside it. The plan goes from bad to worse. This unnecessary roadway is now to be paid for by unnecessary re-zoning of unspoiled mountainside.

**3. A valuable local amenity will be lost.**

The lower slopes of Barchuillia Commons are an invaluable local amenity, and they are walked daily by many of the residents of Kilmacanogue village, as well as by large numbers of walking groups from further afield. The proposed roadway will isolate the village from this important open space, and will make it greatly more difficult to access, and unattractive to walk.

**4. Deer, pheasant, otters, lizard, and pine marten.**

The lower slopes to the east of Kilmacanogue village are a rich and diverse habitat which are home to successful and stable populations of deer, pheasant, otter, lizard, and pine marten. The proposed roadway will devastate this habitat. The deer will move away from the area, while the otter, lizard, and pine marten, being located immediately adjacent to the proposed site area, will not survive.

**5. Views from Kilmacanogue to the Little Sugar Loaf compromised.**

The existing views from Kilmacanogue village out over the Little Sugar Loaf mountain will be greatly compromised by the Council's poorly-thought-out proposal. We have more than our fair share of traffic and roadways in Kilmacanogue, and it seems extraordinary that Wicklow County Council would entertain the construction of additional roadways on these unspoiled uplands.

**6. Desecration of panoramic vista from the Big Sugarloaf Mountain.**

The proposed intrusion onto the slopes of the Little Sugarloaf is of such scale and crudeness, that it will detract greatly from the magnificent panoramic vista which has been enjoyed for hundreds of years by climbers of the Big Sugarloaf Mountain. The vista from the Big Sugarloaf, eastwards towards the Irish Sea, is one of the great views of our country, and must be protected at all costs!

**7. This proposal will be strenuously opposed.**

When the Council first proposed plans to encroach on the slopes of the Little Sugarloaf Mountain in 2016, there was widespread upset throughout the area, and a total of 1250 formal objections were lodged. The proposal now put forward by the Council will cause even greater damage to the Little Sugarloaf mountain, and will be strenuously resisted.

**We ask that this pointless proposal be omitted entirely from both the Wicklow County Council Development Plan 2016-2022, and the Bray Municipal District Local Area Plan 2017-2023.**

Name/Signature **ALEX WHELEHAN**

Wicklow County Council

08 SEP 2017

Wicklow County Council DEPT.  
County Hall, Wicklow.

Your name/address here.

RACHEL JONES  
8 THE POPLARS  
DELGANY,  
CO. WICKLOW

Attn: Mr Bryan Doyle, Chief Executive.

Dear Sir,

**Re: Wicklow County Council Development Plan 2016-2022,  
Bray Municipal District Local Area Plan 2017-2023. Written Submission.**

We are most upset to hear of Wicklow County Council's proposal to construct a new roadway commencing at the Kilmacanogue East roundabout, and routing Northwards to the boundary wall of Brennanstown Riding Stables and Equestrian Centre. We are even more upset by the Council's intention to pay for this unnecessary roadway by re-zoning the lower slopes of the Little Sugarloaf mountain as commercial and housing development land. We believe that this is just the thin end of the wedge, and that it is the Council's intention to complete their 2016 Kilmacanogue to Bray mountain roadway proposal by stealth over time.

**1. An unnecessary roadway.**

The roadway proposed by the Council is entirely unnecessary. It duplicates a proposal published in April 2017 by Transport Infrastructure Ireland to provide a "local service road" immediately alongside the N11 motorway at Kilmacanogue. The TII proposal is simple, sensible, and cost-effective, and it does not adversely impact the slopes of the Little Sugarloaf Mountain.

**2. An unnecessary roadway paid for by unnecessary re-zoning.**

The Council propose to pay for the proposed roadway by re-zoning the mountainside alongside it. The plan goes from bad to worse. This unnecessary roadway is now to be paid for by unnecessary re-zoning of unspoiled mountainside.

**3. A valuable local amenity will be lost.**

The lower slopes of Barchuillia Commons are an invaluable local amenity, and they are walked daily by many of the residents of Kilmacanogue village, as well as by large numbers of walking groups from further afield. The proposed roadway will isolate the village from this important open space, and will make it greatly more difficult to access, and unattractive to walk.

**4. Deer, pheasant, otters, lizard, and pine marten.**

The lower slopes to the east of Kilmacanogue village are a rich and diverse habitat which are home to successful and stable populations of deer, pheasant, otter, lizard, and pine marten. The proposed roadway will devastate this habitat. The deer will move away from the area, while the otter, lizard, and pine marten, being located immediately adjacent to the proposed site area, will not survive.

**5. Views from Kilmacanogue to the Little Sugar Loaf compromised.**

The existing views from Kilmacanogue village out over the Little Sugar Loaf mountain will be greatly compromised by the Council's poorly-thought-out proposal. We have more than our fair share of traffic and roadways in Kilmacanogue, and it seems extraordinary that Wicklow County Council would entertain the construction of additional roadways on these unspoiled uplands.

**6. Desecration of panoramic vista from the Big Sugarloaf Mountain.**

The proposed intrusion onto the slopes of the Little Sugarloaf is of such scale and crudeness, that it will detract greatly from the magnificent panoramic vista which has been enjoyed for hundreds of years by climbers of the Big Sugarloaf Mountain. The vista from the Big Sugarloaf, eastwards towards the Irish Sea, is one of the great views of our country, and must be protected at all costs!

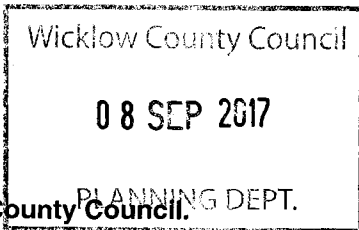
**7. This proposal will be strenuously opposed.**

When the Council first proposed plans to encroach on the slopes of the Little Sugarloaf Mountain in 2016, there was widespread upset throughout the area, and a total of 1250 formal objections were lodged. The proposal now put forward by the Council will cause even greater damage to the Little Sugarloaf mountain, and will be strenuously resisted.

**We ask that this pointless proposal be omitted entirely from both the Wicklow County Council Development Plan 2016-2022, and the Bray Municipal District Local Area Plan 2017-2023.**

Name/Signature

RACHEL JONES



Your name/address here.  
HAZEL ROBERTS  
KNOCKSINK,  
ENNISKERRY,  
CO. WICKLOW

Wicklow County Council.  
County Hall, Wicklow.

Attn: Mr Bryan Doyle. Chief Executive.

Dear Sir,

Re: **Wicklow County Council Development Plan 2016-2022,  
Bray Municipal District Local Area Plan 2017-2023. Written Submission.**

We are most upset to hear of Wicklow County Council's proposal to construct a new roadway commencing at the Kilmacanogue East roundabout, and routing Northwards to the boundary wall of Brennanstown Riding Stables and Equestrian Centre. We are even more upset by the Council's intention to pay for this unnecessary roadway by re-zoning the lower slopes of the Little Sugarloaf mountain as commercial and housing development land. We believe that this is just the thin end of the wedge, and that it is the Council's intention to complete their 2016 Kilmacanogue to Bray mountain roadway proposal by stealth over time.

**1. An unnecessary roadway.**

The roadway proposed by the Council is entirely unnecessary. It duplicates a proposal published in April 2017 by Transport Infrastructure Ireland to provide a "local service road" immediately alongside the N11 motorway at Kilmacanogue. The TII proposal is simple, sensible, and cost-effective, and it does not adversely impact the slopes of the Little Sugarloaf Mountain.

**2. An unnecessary roadway paid for by unnecessary re-zoning.**

The Council propose to pay for the proposed roadway by re-zoning the mountainside alongside it. The plan goes from bad to worse. This unnecessary roadway is now to be paid for by unnecessary re-zoning of unspoiled mountainside.

**3. A valuable local amenity will be lost.**

The lower slopes of Barchuillia Commons are an invaluable local amenity, and they are walked daily by many of the residents of Kilmacanogue village, as well as by large numbers of walking groups from further afield. The proposed roadway will isolate the village from this important open space, and will make it greatly more difficult to access, and unattractive to walk.

**4. Deer, pheasant, otters, lizard, and pine marten.**

The lower slopes to the east of Kilmacanogue village are a rich and diverse habitat which are home to successful and stable populations of deer, pheasant, otter, lizard, and pine marten. The proposed roadway will devastate this habitat. The deer will move away from the area, while the otter, lizard, and pine marten, being located immediately adjacent to the proposed site area, will not survive.

**5. Views from Kilmacanogue to the Little Sugar Loaf compromised.**

The existing views from Kilmacanogue village out over the Little Sugar Loaf mountain will be greatly compromised by the Council's poorly-thought-out proposal. We have more than our fair share of traffic and roadways in Kilmacanogue, and it seems extraordinary that Wicklow County Council would entertain the construction of additional roadways on these unspoiled uplands.

**6. Desecration of panoramic vista from the Big Sugarloaf Mountain.**


The proposed intrusion onto the slopes of the Little Sugarloaf is of such scale and crudeness, that it will detract greatly from the magnificent panoramic vista which has been enjoyed for hundreds of years by climbers of the Big Sugarloaf Mountain. The vista from the Big Sugarloaf, eastwards towards the Irish Sea, is one of the great views of our country, and must be protected at all costs!

**7. This proposal will be strenuously opposed.**

When the Council first proposed plans to encroach on the slopes of the Little Sugarloaf Mountain in 2016, there was widespread upset throughout the area, and a total of 1250 formal objections were lodged. The proposal now put forward by the Council will cause even greater damage to the Little Sugarloaf mountain, and will be strenuously resisted.

**We ask that this pointless proposal be omitted entirely from both the Wicklow County Council Development Plan 2016-2022, and the Bray Municipal District Local Area Plan 2017-2023.**

Name/Signature **HAZEL ROBERTS**



Your name/address here.  
CHRISTINE BRENN  
RATHMICHAEL  
D18

Wicklow County Council  
County Hall, Wicklow.

Attn: Mr Bryan Doyle. Chief Executive.

Dear Sir,

Re: Wicklow County Council Development Plan 2016-2022,  
Bray Municipal District Local Area Plan 2017-2023. Written Submission.

We are most upset to hear of Wicklow County Council's proposal to construct a new roadway commencing at the Kilmacanogue East roundabout, and routing Northwards to the boundary wall of Brennanstown Riding Stables and Equestrian Centre. We are even more upset by the Council's intention to pay for this unnecessary roadway by re-zoning the lower slopes of the Little Sugarloaf mountain as commercial and housing development land. We believe that this is just the thin end of the wedge, and that it is the Council's intention to complete their 2016 Kilmacanogue to Bray mountain roadway proposal by stealth over time.

**1. An unnecessary roadway.**

The roadway proposed by the Council is entirely unnecessary. It duplicates a proposal published in April 2017 by Transport Infrastructure Ireland to provide a "local service road" immediately alongside the N11 motorway at Kilmacanogue. The TII proposal is simple, sensible, and cost-effective, and it does not adversely impact the slopes of the Little Sugarloaf Mountain.

**2. An unnecessary roadway paid for by unnecessary re-zoning.**

The Council propose to pay for the proposed roadway by re-zoning the mountainside alongside it. The plan goes from bad to worse. This unnecessary roadway is now to be paid for by unnecessary re-zoning of unspoiled mountainside.

**3. A valuable local amenity will be lost.**

The lower slopes of Barchuillia Commons are an invaluable local amenity, and they are walked daily by many of the residents of Kilmacanogue village, as well as by large numbers of walking groups from further afield. The proposed roadway will isolate the village from this important open space, and will make it greatly more difficult to access, and unattractive to walk.

**4. Deer, pheasant, otters, lizard, and pine marten.**

The lower slopes to the east of Kilmacanogue village are a rich and diverse habitat which are home to successful and stable populations of deer, pheasant, otter, lizard, and pine marten. The proposed roadway will devastate this habitat. The deer will move away from the area, while the otter, lizard, and pine marten, being located immediately adjacent to the proposed site area, will not survive.

**5. Views from Kilmacanogue to the Little Sugar Loaf compromised.**

The existing views from Kilmacanogue village out over the Little Sugar Loaf mountain will be greatly compromised by the Council's poorly-thought-out proposal. We have more than our fair share of traffic and roadways in Kilmacanogue, and it seems extraordinary that Wicklow County Council would entertain the construction of additional roadways on these unspoiled uplands.

**6. Desecration of panoramic vista from the Big Sugarloaf Mountain.**


The proposed intrusion onto the slopes of the Little Sugarloaf is of such scale and crudeness, that it will detract greatly from the magnificent panoramic vista which has been enjoyed for hundreds of years by climbers of the Big Sugarloaf Mountain. The vista from the Big Sugarloaf, eastwards towards the Irish Sea, is one of the great views of our country, and must be protected at all costs!

**7. This proposal will be strenuously opposed.**

When the Council first proposed plans to encroach on the slopes of the Little Sugarloaf Mountain in 2016, there was widespread upset throughout the area, and a total of 1250 formal objections were lodged. The proposal now put forward by the Council will cause even greater damage to the Little Sugarloaf mountain, and will be strenuously resisted.

**We ask that this pointless proposal be omitted entirely from both the Wicklow County Council Development Plan 2016-2022, and the Bray Municipal District Local Area Plan 2017-2023.**

CHRISTINE BRENN  
Name/Signature



Your name/address here.  
FIONA FITZGERALD  
25 BREMEN RD  
DUBLIN 4

Wicklow County Council COUNCILING DEPT.  
County Hall, Wicklow.

Attn: Mr Bryan Doyle. Chief Executive.

Dear Sir,

**Re: Wicklow County Council Development Plan 2016-2022,  
Bray Municipal District Local Area Plan 2017-2023. Written Submission.**

We are most upset to hear of Wicklow County Council's proposal to construct a new roadway commencing at the Kilmacanogue East roundabout, and routing Northwards to the boundary wall of Brennanstown Riding Stables and Equestrian Centre. We are even more upset by the Council's intention to pay for this unnecessary roadway by re-zoning the lower slopes of the Little Sugarloaf mountain as commercial and housing development land. We believe that this is just the thin end of the wedge, and that it is the Council's intention to complete their 2016 Kilmacanogue to Bray mountain roadway proposal by stealth over time.

**1. An unnecessary roadway.**

The roadway proposed by the Council is entirely unnecessary. It duplicates a proposal published in April 2017 by Transport Infrastructure Ireland to provide a "local service road" immediately alongside the N11 motorway at Kilmacanogue. The TII proposal is simple, sensible, and cost-effective, and it does not adversely impact the slopes of the Little Sugarloaf Mountain.

**2. An unnecessary roadway paid for by unnecessary re-zoning.**

The Council propose to pay for the proposed roadway by re-zoning the mountainside alongside it. The plan goes from bad to worse. This unnecessary roadway is now to be paid for by unnecessary re-zoning of unspoiled mountainside.

**3. A valuable local amenity will be lost.**

The lower slopes of Barchuillia Commons are an invaluable local amenity, and they are walked daily by many of the residents of Kilmacanogue village, as well as by large numbers of walking groups from further afield. The proposed roadway will isolate the village from this important open space, and will make it greatly more difficult to access, and unattractive to walk.

**4. Deer, pheasant, otters, lizard, and pine marten.**

The lower slopes to the east of Kilmacanogue village are a rich and diverse habitat which are home to successful and stable populations of deer, pheasant, otter, lizard, and pine marten. The proposed roadway will devastate this habitat. The deer will move away from the area, while the otter, lizard, and pine marten, being located immediately adjacent to the proposed site area, will not survive.

**5. Views from Kilmacanogue to the Little Sugar Loaf compromised.**

The existing views from Kilmacanogue village out over the Little Sugar Loaf mountain will be greatly compromised by the Council's poorly-thought-out proposal. We have more than our fair share of traffic and roadways in Kilmacanogue, and it seems extraordinary that Wicklow County Council would entertain the construction of additional roadways on these unspoiled uplands.

**6. Desecration of panoramic vista from the Big Sugarloaf Mountain.**

The proposed intrusion onto the slopes of the Little Sugarloaf is of such scale and crudeness, that it will detract greatly from the magnificent panoramic vista which has been enjoyed for hundreds of years by climbers of the Big Sugarloaf Mountain. The vista from the Big Sugarloaf, eastwards towards the Irish Sea, is one of the great views of our country, and must be protected at all costs!


**7. This proposal will be strenuously opposed.**

When the Council first proposed plans to encroach on the slopes of the Little Sugarloaf Mountain in 2016, there was widespread upset throughout the area, and a total of 1250 formal objections were lodged. The proposal now put forward by the Council will cause even greater damage to the Little Sugarloaf mountain, and will be strenuously resisted.

**We ask that this pointless proposal be omitted entirely from both the Wicklow County Council Development Plan 2016-2022, and the Bray Municipal District Local Area Plan 2017-2023.**

Name/Signature FIONA FITZGERALD





Your name/address here.  
VICKI O'TOOLE  
NEWTOWNMOUNTKENNEDY  
Co. WICKLOW

Wicklow County Council  
County Hall, Wicklow.

Attn: Mr Bryan Doyle. Chief Executive.

Dear Sir,

**Re: Wicklow County Council Development Plan 2016-2022,  
Bray Municipal District Local Area Plan 2017-2023. Written Submission.**

We are most upset to hear of Wicklow County Council's proposal to construct a new roadway commencing at the Kilmacanogue East roundabout, and routing Northwards to the boundary wall of Brennanstown Riding Stables and Equestrian Centre. We are even more upset by the Council's intention to pay for this unnecessary roadway by re-zoning the lower slopes of the Little Sugarloaf mountain as commercial and housing development land. We believe that this is just the thin end of the wedge, and that it is the Council's intention to complete their 2016 Kilmacanogue to Bray mountain roadway proposal by stealth over time.

**1. An unnecessary roadway.**

The roadway proposed by the Council is entirely unnecessary. It duplicates a proposal published in April 2017 by Transport Infrastructure Ireland to provide a "local service road" immediately alongside the N11 motorway at Kilmacanogue. The TII proposal is simple, sensible, and cost-effective, and it does not adversely impact the slopes of the Little Sugarloaf Mountain.

**2. An unnecessary roadway paid for by unnecessary re-zoning.**

The Council propose to pay for the proposed roadway by re-zoning the mountainside alongside it. The plan goes from bad to worse. This unnecessary roadway is now to be paid for by unnecessary re-zoning of unspoiled mountainside.

**3. A valuable local amenity will be lost.**

The lower slopes of Barchuillia Commons are an invaluable local amenity, and they are walked daily by many of the residents of Kilmacanogue village, as well as by large numbers of walking groups from further afield. The proposed roadway will isolate the village from this important open space, and will make it greatly more difficult to access, and unattractive to walk.

**4. Deer, pheasant, otters, lizard, and pine marten.**

The lower slopes to the east of Kilmacanogue village are a rich and diverse habitat which are home to successful and stable populations of deer, pheasant, otter, lizard, and pine marten. The proposed roadway will devastate this habitat. The deer will move away from the area, while the otter, lizard, and pine marten, being located immediately adjacent to the proposed site area, will not survive.

**5. Views from Kilmacanogue to the Little Sugar Loaf compromised.**

The existing views from Kilmacanogue village out over the Little Sugar Loaf mountain will be greatly compromised by the Council's poorly-thought-out proposal. We have more than our fair share of traffic and roadways in Kilmacanogue, and it seems extraordinary that Wicklow County Council would entertain the construction of additional roadways on these unspoiled uplands.

**6. Desecration of panoramic vista from the Big Sugarloaf Mountain.**


The proposed intrusion onto the slopes of the Little Sugarloaf is of such scale and crudeness, that it will detract greatly from the magnificent panoramic vista which has been enjoyed for hundreds of years by climbers of the Big Sugarloaf Mountain. The vista from the Big Sugarloaf, eastwards towards the Irish Sea, is one of the great views of our country, and must be protected at all costs!

**7. This proposal will be strenuously opposed.**

When the Council first proposed plans to encroach on the slopes of the Little Sugarloaf Mountain in 2016, there was widespread upset throughout the area, and a total of 1250 formal objections were lodged. The proposal now put forward by the Council will cause even greater damage to the Little Sugarloaf mountain, and will be strenuously resisted.

**We ask that this pointless proposal be omitted entirely from both the Wicklow County Council Development Plan 2016-2022, and the Bray Municipal District Local Area Plan 2017-2023.**

Name/Signature VICKI O'TOOLE



Your name/address here.  
JONATHAN BAGULEY  
GILTSPUR LANE  
BRAY, CO. WICKLOW

Wicklow County Council  
County Hall, Wicklow.

Attn: Mr Bryan Doyle. Chief Executive.

Dear Sir,

Re: **Wicklow County Council Development Plan 2016-2022,  
Bray Municipal District Local Area Plan 2017-2023. Written Submission.**

We are most upset to hear of Wicklow County Council's proposal to construct a new roadway commencing at the Kilmacanogue East roundabout, and routing Northwards to the boundary wall of Brennanstown Riding Stables and Equestrian Centre. We are even more upset by the Council's intention to pay for this unnecessary roadway by re-zoning the lower slopes of the Little Sugarloaf mountain as commercial and housing development land. We believe that this is just the thin end of the wedge, and that it is the Council's intention to complete their 2016 Kilmacanogue to Bray mountain roadway proposal by stealth over time.

**1. An unnecessary roadway.**

The roadway proposed by the Council is entirely unnecessary. It duplicates a proposal published in April 2017 by Transport Infrastructure Ireland to provide a "local service road" immediately alongside the N11 motorway at Kilmacanogue. The TII proposal is simple, sensible, and cost-effective, and it does not adversely impact the slopes of the Little Sugarloaf Mountain.

**2. An unnecessary roadway paid for by unnecessary re-zoning.**

The Council propose to pay for the proposed roadway by re-zoning the mountainside alongside it. The plan goes from bad to worse. This unnecessary roadway is now to be paid for by unnecessary re-zoning of unspoiled mountainside.

**3. A valuable local amenity will be lost.**

The lower slopes of Barchuillia Commons are an invaluable local amenity, and they are walked daily by many of the residents of Kilmacanogue village, as well as by large numbers of walking groups from further afield. The proposed roadway will isolate the village from this important open space, and will make it greatly more difficult to access, and unattractive to walk.

**4. Deer, pheasant, otters, lizard, and pine marten.**

The lower slopes to the east of Kilmacanogue village are a rich and diverse habitat which are home to successful and stable populations of deer, pheasant, otter, lizard, and pine marten. The proposed roadway will devastate this habitat. The deer will move away from the area, while the otter, lizard, and pine marten, being located immediately adjacent to the proposed site area, will not survive.

**5. Views from Kilmacanogue to the Little Sugar Loaf compromised.**

The existing views from Kilmacanogue village out over the Little Sugar Loaf mountain will be greatly compromised by the Council's poorly-thought-out proposal. We have more than our fair share of traffic and roadways in Kilmacanogue, and it seems extraordinary that Wicklow County Council would entertain the construction of additional roadways on these unspoiled uplands.

**6. Desecration of panoramic vista from the Big Sugarloaf Mountain.**

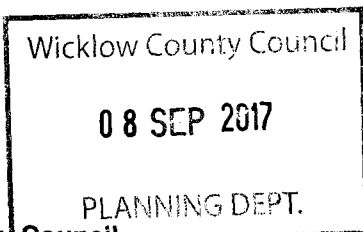
The proposed intrusion onto the slopes of the Little Sugarloaf is of such scale and crudeness, that it will detract greatly from the magnificent panoramic vista which has been enjoyed for hundreds of years by climbers of the Big Sugarloaf Mountain. The vista from the Big Sugarloaf, eastwards towards the Irish Sea, is one of the great views of our country, and must be protected at all costs!

**7. This proposal will be strenuously opposed.**

When the Council first proposed plans to encroach on the slopes of the Little Sugarloaf Mountain in 2016, there was widespread upset throughout the area, and a total of 1250 formal objections were lodged. The proposal now put forward by the Council will cause even greater damage to the Little Sugarloaf mountain, and will be strenuously resisted.

**We ask that this pointless proposal be omitted entirely from both the Wicklow County Council Development Plan 2016-2022, and the Bray Municipal District Local Area Plan 2017-2023.**

Name/Signature JONATHAN BAGULEY



Your name/address here.  
MICHAEL WALSH  
22 THE DOWNINGS  
PROSPEROUS  
CO. KILDARE

Wicklow County Council  
County Hall, Wicklow.

Attn: Mr Bryan Doyle. Chief Executive.

Dear Sir,

**Re: Wicklow County Council Development Plan 2016-2022,  
Bray Municipal District Local Area Plan 2017-2023. Written Submission.**

We are most upset to hear of Wicklow County Council's proposal to construct a new roadway commencing at the Kilmacanogue East roundabout, and routing Northwards to the boundary wall of Brennanstown Riding Stables and Equestrian Centre. We are even more upset by the Council's intention to pay for this unnecessary roadway by re-zoning the lower slopes of the Little Sugarloaf mountain as commercial and housing development land. We believe that this is just the thin end of the wedge, and that it is the Council's intention to complete their 2016 Kilmacanogue to Bray mountain roadway proposal by stealth over time.

**1. An unnecessary roadway.**

The roadway proposed by the Council is entirely unnecessary. It duplicates a proposal published in April 2017 by Transport Infrastructure Ireland to provide a "local service road" immediately alongside the N11 motorway at Kilmacanogue. The TII proposal is simple, sensible, and cost-effective, and it does not adversely impact the slopes of the Little Sugarloaf Mountain.

**2. An unnecessary roadway paid for by unnecessary re-zoning.**

The Council propose to pay for the proposed roadway by re-zoning the mountainside alongside it. The plan goes from bad to worse. This unnecessary roadway is now to be paid for by unnecessary re-zoning of unspoiled mountainside.

**3. A valuable local amenity will be lost.**

The lower slopes of Barchuillia Commons are an invaluable local amenity, and they are walked daily by many of the residents of Kilmacanogue village, as well as by large numbers of walking groups from further afield. The proposed roadway will isolate the village from this important open space, and will make it greatly more difficult to access, and unattractive to walk.

**4. Deer, pheasant, otters, lizard, and pine marten.**

The lower slopes to the east of Kilmacanogue village are a rich and diverse habitat which are home to successful and stable populations of deer, pheasant, otter, lizard, and pine marten. The proposed roadway will devastate this habitat. The deer will move away from the area, while the otter, lizard, and pine marten, being located immediately adjacent to the proposed site area, will not survive.

**5. Views from Kilmacanogue to the Little Sugar Loaf compromised.**

The existing views from Kilmacanogue village out over the Little Sugar Loaf mountain will be greatly compromised by the Council's poorly-thought-out proposal. We have more than our fair share of traffic and roadways in Kilmacanogue, and it seems extraordinary that Wicklow County Council would entertain the construction of additional roadways on these unspoiled uplands.

**6. Desecration of panoramic vista from the Big Sugarloaf Mountain.**

The proposed intrusion onto the slopes of the Little Sugarloaf is of such scale and crudeness, that it will detract greatly from the magnificent panoramic vista which has been enjoyed for hundreds of years by climbers of the Big Sugarloaf Mountain. The vista from the Big Sugarloaf, eastwards towards the Irish Sea, is one of the great views of our country, and must be protected at all costs!

**7. This proposal will be strenuously opposed.**

When the Council first proposed plans to encroach on the slopes of the Little Sugarloaf Mountain in 2016, there was widespread upset throughout the area, and a total of 1250 formal objections were lodged. The proposal now put forward by the Council will cause even greater damage to the Little Sugarloaf mountain, and will be strenuously resisted.

**We ask that this pointless proposal be omitted entirely from both the Wicklow County Council Development Plan 2016-2022, and the Bray Municipal District Local Area Plan 2017-2023.**

Name/Signature MICHAEL WALSH

Wicklow County Council

08 SEP 2017

PLANNING DEPT.

Wicklow County Council  
County Hall, Wicklow.

Attn: Mr Bryan Doyle, Chief Executive.

Your name/address here.

ALANNAH BRADLEY,  
EAGLE LODGE EQUESTRIAN  
CENTRE, GORTATLEA,  
TRALEE, CO. KERRY

Dear Sir,

**Re: Wicklow County Council Development Plan 2016-2022,  
Bray Municipal District Local Area Plan 2017-2023. Written Submission.**

We are most upset to hear of Wicklow County Council's proposal to construct a new roadway commencing at the Kilmacanogue East roundabout, and routing Northwards to the boundary wall of Brennanstown Riding Stables and Equestrian Centre. We are even more upset by the Council's intention to pay for this unnecessary roadway by re-zoning the lower slopes of the Little Sugarloaf mountain as commercial and housing development land. We believe that this is just the thin end of the wedge, and that it is the Council's intention to complete their 2016 Kilmacanogue to Bray mountain roadway proposal by stealth over time.

**1. An unnecessary roadway.**

The roadway proposed by the Council is entirely unnecessary. It duplicates a proposal published in April 2017 by Transport Infrastructure Ireland to provide a "local service road" immediately alongside the N11 motorway at Kilmacanogue. The TII proposal is simple, sensible, and cost-effective, and it does not adversely impact the slopes of the Little Sugarloaf Mountain.

**2. An unnecessary roadway paid for by unnecessary re-zoning.**

The Council propose to pay for the proposed roadway by re-zoning the mountainside alongside it. The plan goes from bad to worse. This unnecessary roadway is now to be paid for by unnecessary re-zoning of unspoiled mountainside.

**3. A valuable local amenity will be lost.**

The lower slopes of Barchuillia Commons are an invaluable local amenity, and they are walked daily by many of the residents of Kilmacanogue village, as well as by large numbers of walking groups from further afield. The proposed roadway will isolate the village from this important open space, and will make it greatly more difficult to access, and unattractive to walk.

**4. Deer, pheasant, otters, lizard, and pine marten.**

The lower slopes to the east of Kilmacanogue village are a rich and diverse habitat which are home to successful and stable populations of deer, pheasant, otter, lizard, and pine marten. The proposed roadway will devastate this habitat. The deer will move away from the area, while the otter, lizard, and pine marten, being located immediately adjacent to the proposed site area, will not survive.

**5. Views from Kilmacanogue to the Little Sugar Loaf compromised.**

The existing views from Kilmacanogue village out over the Little Sugar Loaf mountain will be greatly compromised by the Council's poorly-thought-out proposal. We have more than our fair share of traffic and roadways in Kilmacanogue, and it seems extraordinary that Wicklow County Council would entertain the construction of additional roadways on these unspoiled uplands.

**6. Desecration of panoramic vista from the Big Sugarloaf Mountain.**

The proposed intrusion onto the slopes of the Little Sugarloaf is of such scale and crudeness, that it will detract greatly from the magnificent panoramic vista which has been enjoyed for hundreds of years by climbers of the Big Sugarloaf Mountain. The vista from the Big Sugarloaf, eastwards towards the Irish Sea, is one of the great views of our country, and must be protected at all costs!

**7. This proposal will be strenuously opposed.**

When the Council first proposed plans to encroach on the slopes of the Little Sugarloaf Mountain in 2016, there was widespread upset throughout the area, and a total of 1250 formal objections were lodged. The proposal now put forward by the Council will cause even greater damage to the Little Sugarloaf mountain, and will be strenuously resisted.

**We ask that this pointless proposal be omitted entirely from both the Wicklow County Council Development Plan 2016-2022, and the Bray Municipal District Local Area Plan 2017-2023.**

Name/Signature

ALANNAH BRADLEY



Your name/address here.  
SHARON McCABE  
4 MARINO GREEN,  
MARINO, DUBLIN 3

Wicklow County Council.  
County Hall, Wicklow.

Attn: Mr Bryan Doyle. Chief Executive.

Dear Sir,

Re: **Wicklow County Council Development Plan 2016-2022,  
Bray Municipal District Local Area Plan 2017-2023. Written Submission.**

We are most upset to hear of Wicklow County Council's proposal to construct a new roadway commencing at the Kilmacanogue East roundabout, and routing Northwards to the boundary wall of Brennanstown Riding Stables and Equestrian Centre. We are even more upset by the Council's intention to pay for this unnecessary roadway by re-zoning the lower slopes of the Little Sugarloaf mountain as commercial and housing development land. We believe that this is just the thin end of the wedge, and that it is the Council's intention to complete their 2016 Kilmacanogue to Bray mountain roadway proposal by stealth over time.

**1. An unnecessary roadway.**

The roadway proposed by the Council is entirely unnecessary. It duplicates a proposal published in April 2017 by Transport Infrastructure Ireland to provide a "local service road" immediately alongside the N11 motorway at Kilmacanogue. The TII proposal is simple, sensible, and cost-effective, and it does not adversely impact the slopes of the Little Sugarloaf Mountain.

**2. An unnecessary roadway paid for by unnecessary re-zoning.**

The Council propose to pay for the proposed roadway by re-zoning the mountainside alongside it. The plan goes from bad to worse. This unnecessary roadway is now to be paid for by unnecessary re-zoning of unspoiled mountainside.

**3. A valuable local amenity will be lost.**

The lower slopes of Barchuillia Commons are an invaluable local amenity, and they are walked daily by many of the residents of Kilmacanogue village, as well as by large numbers of walking groups from further afield. The proposed roadway will isolate the village from this important open space, and will make it greatly more difficult to access, and unattractive to walk.

**4. Deer, pheasant, otters, lizard, and pine marten.**

The lower slopes to the east of Kilmacanogue village are a rich and diverse habitat which are home to successful and stable populations of deer, pheasant, otter, lizard, and pine marten. The proposed roadway will devastate this habitat. The deer will move away from the area, while the otter, lizard, and pine marten, being located immediately adjacent to the proposed site area, will not survive.

**5. Views from Kilmacanogue to the Little Sugar Loaf compromised.**

The existing views from Kilmacanogue village out over the Little Sugar Loaf mountain will be greatly compromised by the Council's poorly-thought-out proposal. We have more than our fair share of traffic and roadways in Kilmacanogue, and it seems extraordinary that Wicklow County Council would entertain the construction of additional roadways on these unspoiled uplands.

**6. Desecration of panoramic vista from the Big Sugarloaf Mountain.**

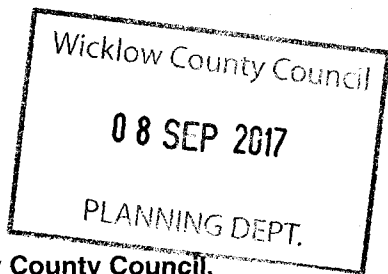
The proposed intrusion onto the slopes of the Little Sugarloaf is of such scale and crudeness, that it will detract greatly from the magnificent panoramic vista which has been enjoyed for hundreds of years by climbers of the Big Sugarloaf Mountain. The vista from the Big Sugarloaf, eastwards towards the Irish Sea, is one of the great views of our country, and must be protected at all costs!

**7. This proposal will be strenuously opposed.**

When the Council first proposed plans to encroach on the slopes of the Little Sugarloaf Mountain in 2016, there was widespread upset throughout the area, and a total of **1250** formal objections were lodged. The proposal now put forward by the Council will cause even greater damage to the Little Sugarloaf mountain, and will be strenuously resisted.

**We ask that this pointless proposal be omitted entirely from both the Wicklow County Council Development Plan 2016-2022, and the Bray Municipal District Local Area Plan 2017-2023.**

Name/Signature SHARON McCABE



Your name/address here.  
CLAIRE KENNY  
77 GRIANAN FIDH,  
AIKENS VILLAGE, SANDYFORD  
DUBLIN 18

Wicklow County Council.  
County Hall, Wicklow.

Attn: Mr Bryan Doyle. Chief Executive.

Dear Sir,

Re: **Wicklow County Council Development Plan 2016-2022,  
Bray Municipal District Local Area Plan 2017-2023. Written Submission.**

We are most upset to hear of Wicklow County Council's proposal to construct a new roadway commencing at the Kilmacanogue East roundabout, and routing Northwards to the boundary wall of Brennanstown Riding Stables and Equestrian Centre. We are even more upset by the Council's intention to pay for this unnecessary roadway by re-zoning the lower slopes of the Little Sugarloaf mountain as commercial and housing development land. We believe that this is just the thin end of the wedge, and that it is the Council's intention to complete their 2016 Kilmacanogue to Bray mountain roadway proposal by stealth over time.

**1. An unnecessary roadway.**

The roadway proposed by the Council is entirely unnecessary. It duplicates a proposal published in April 2017 by Transport Infrastructure Ireland to provide a "local service road" immediately alongside the N11 motorway at Kilmacanogue. The TII proposal is simple, sensible, and cost-effective, and it does not adversely impact the slopes of the Little Sugarloaf Mountain.

**2. An unnecessary roadway paid for by unnecessary re-zoning.**

The Council propose to pay for the proposed roadway by re-zoning the mountainside alongside it. The plan goes from bad to worse. This unnecessary roadway is now to be paid for by unnecessary re-zoning of unspoiled mountainside.

**3. A valuable local amenity will be lost.**

The lower slopes of Barchuillia Commons are an invaluable local amenity, and they are walked daily by many of the residents of Kilmacanogue village, as well as by large numbers of walking groups from further afield. The proposed roadway will isolate the village from this important open space, and will make it greatly more difficult to access, and unattractive to walk.

**4. Deer, pheasant, otters, lizard, and pine marten.**

The lower slopes to the east of Kilmacanogue village are a rich and diverse habitat which are home to successful and stable populations of deer, pheasant, otter, lizard, and pine marten. The proposed roadway will devastate this habitat. The deer will move away from the area, while the otter, lizard, and pine marten, being located immediately adjacent to the proposed site area, will not survive.

**5. Views from Kilmacanogue to the Little Sugar Loaf compromised.**

The existing views from Kilmacanogue village out over the Little Sugar Loaf mountain will be greatly compromised by the Council's poorly-thought-out proposal. We have more than our fair share of traffic and roadways in Kilmacanogue, and it seems extraordinary that Wicklow County Council would entertain the construction of additional roadways on these unspoiled uplands.

**6. Desecration of panoramic vista from the Big Sugarloaf Mountain.**

The proposed intrusion onto the slopes of the Little Sugarloaf is of such scale and crudeness, that it will detract greatly from the magnificent panoramic vista which has been enjoyed for hundreds of years by climbers of the Big Sugarloaf Mountain. The vista from the Big Sugarloaf, eastwards towards the Irish Sea, is one of the great views of our country, and must be protected at all costs!

**7. This proposal will be strenuously opposed.**

When the Council first proposed plans to encroach on the slopes of the Little Sugarloaf Mountain in 2016, there was widespread upset throughout the area, and a total of **1250** formal objections were lodged. The proposal now put forward by the Council will cause even greater damage to the Little Sugarloaf mountain, and will be strenuously resisted.

**We ask that this pointless proposal be omitted entirely from both the Wicklow County Council Development Plan 2016-2022, and the Bray Municipal District Local Area Plan 2017-2023.**

Name/Signature **CLAIRE KENNY**



Your name/address here.  
BARBARA SHAW  
9 CASTLE GROVE,  
DUBLIN 18

Wicklow County Council.  
County Hall, Wicklow.

Attn: Mr Bryan Doyle. Chief Executive.

Dear Sir,

Re: **Wicklow County Council Development Plan 2016-2022,  
Bray Municipal District Local Area Plan 2017-2023. Written Submission.**

We are most upset to hear of Wicklow County Council's proposal to construct a new roadway commencing at the Kilmacanogue East roundabout, and routing Northwards to the boundary wall of Brennanstown Riding Stables and Equestrian Centre. We are even more upset by the Council's intention to pay for this unnecessary roadway by re-zoning the lower slopes of the Little Sugarloaf mountain as commercial and housing development land. We believe that this is just the thin end of the wedge, and that it is the Council's intention to complete their 2016 Kilmacanogue to Bray mountain roadway proposal by stealth over time.

**1. An unnecessary roadway.**

The roadway proposed by the Council is entirely unnecessary. It duplicates a proposal published in April 2017 by Transport Infrastructure Ireland to provide a "local service road" immediately alongside the N11 motorway at Kilmacanogue. The TII proposal is simple, sensible, and cost-effective, and it does not adversely impact the slopes of the Little Sugarloaf Mountain.

**2. An unnecessary roadway paid for by unnecessary re-zoning.**

The Council propose to pay for the proposed roadway by re-zoning the mountainside alongside it. The plan goes from bad to worse. This unnecessary roadway is now to be paid for by unnecessary re-zoning of unspoiled mountainside.

**3. A valuable local amenity will be lost.**

The lower slopes of Barchuillia Commons are an invaluable local amenity, and they are walked daily by many of the residents of Kilmacanogue village, as well as by large numbers of walking groups from further afield. The proposed roadway will isolate the village from this important open space, and will make it greatly more difficult to access, and unattractive to walk.

**4. Deer, pheasant, otters, lizard, and pine marten.**

The lower slopes to the east of Kilmacanogue village are a rich and diverse habitat which are home to successful and stable populations of deer, pheasant, otter, lizard, and pine marten. The proposed roadway will devastate this habitat. The deer will move away from the area, while the otter, lizard, and pine marten, being located immediately adjacent to the proposed site area, will not survive.

**5. Views from Kilmacanogue to the Little Sugar Loaf compromised.**

The existing views from Kilmacanogue village out over the Little Sugar Loaf mountain will be greatly compromised by the Council's poorly-thought-out proposal. We have more than our fair share of traffic and roadways in Kilmacanogue, and it seems extraordinary that Wicklow County Council would entertain the construction of additional roadways on these unspoiled uplands.

**6. Desecration of panoramic vista from the Big Sugarloaf Mountain.**

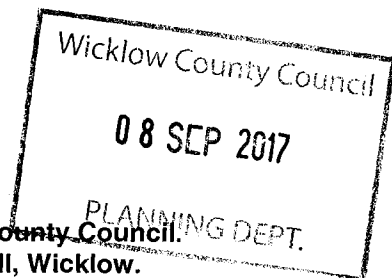
The proposed intrusion onto the slopes of the Little Sugarloaf is of such scale and crudeness, that it will detract greatly from the magnificent panoramic vista which has been enjoyed for hundreds of years by climbers of the Big Sugarloaf Mountain. The vista from the Big Sugarloaf, eastwards towards the Irish Sea, is one of the great views of our country, and must be protected at all costs!

**7. This proposal will be strenuously opposed.**

When the Council first proposed plans to encroach on the slopes of the Little Sugarloaf Mountain in 2016, there was widespread upset throughout the area, and a total of 1250 formal objections were lodged. The proposal now put forward by the Council will cause even greater damage to the Little Sugarloaf mountain, and will be strenuously resisted.

**We ask that this pointless proposal be omitted entirely from both the Wicklow County Council Development Plan 2016-2022, and the Bray Municipal District Local Area Plan 2017-2023.**

Name/Signature **BARBARA SHAW**



Your name/address here.  
JOHN KEHOE  
c/o 53 CASTLE FARM,  
SHANKHILL, CO DUBLIN

Wicklow County Council  
County Hall, Wicklow.

Attn: Mr Bryan Doyle. Chief Executive.

Dear Sir,

**Re: Wicklow County Council Development Plan 2016-2022,  
Bray Municipal District Local Area Plan 2017-2023. Written Submission.**

We are most upset to hear of Wicklow County Council's proposal to construct a new roadway commencing at the Kilmacanogue East roundabout, and routing Northwards to the boundary wall of Brennanstown Riding Stables and Equestrian Centre. We are even more upset by the Council's intention to pay for this unnecessary roadway by re-zoning the lower slopes of the Little Sugarloaf mountain as commercial and housing development land. We believe that this is just the thin end of the wedge, and that it is the Council's intention to complete their 2016 Kilmacanogue to Bray mountain roadway proposal by stealth over time.

**1. An unnecessary roadway.**

The roadway proposed by the Council is entirely unnecessary. It duplicates a proposal published in April 2017 by Transport Infrastructure Ireland to provide a "local service road" immediately alongside the N11 motorway at Kilmacanogue. The TII proposal is simple, sensible, and cost-effective, and it does not adversely impact the slopes of the Little Sugarloaf Mountain.

**2. An unnecessary roadway paid for by unnecessary re-zoning.**

The Council propose to pay for the proposed roadway by re-zoning the mountainside alongside it. The plan goes from bad to worse. This unnecessary roadway is now to be paid for by unnecessary re-zoning of unspoiled mountainside.

**3. A valuable local amenity will be lost.**

The lower slopes of Barchuillia Commons are an invaluable local amenity, and they are walked daily by many of the residents of Kilmacanogue village, as well as by large numbers of walking groups from further afield. The proposed roadway will isolate the village from this important open space, and will make it greatly more difficult to access, and unattractive to walk.

**4. Deer, pheasant, otters, lizard, and pine marten.**

The lower slopes to the east of Kilmacanogue village are a rich and diverse habitat which are home to successful and stable populations of deer, pheasant, otter, lizard, and pine marten. The proposed roadway will devastate this habitat. The deer will move away from the area, while the otter, lizard, and pine marten, being located immediately adjacent to the proposed site area, will not survive.

**5. Views from Kilmacanogue to the Little Sugar Loaf compromised.**

The existing views from Kilmacanogue village out over the Little Sugar Loaf mountain will be greatly compromised by the Council's poorly-thought-out proposal. We have more than our fair share of traffic and roadways in Kilmacanogue, and it seems extraordinary that Wicklow County Council would entertain the construction of additional roadways on these unspoiled uplands.

**6. Desecration of panoramic vista from the Big Sugarloaf Mountain.**

The proposed intrusion onto the slopes of the Little Sugarloaf is of such scale and crudeness, that it will detract greatly from the magnificent panoramic vista which has been enjoyed for hundreds of years by climbers of the Big Sugarloaf Mountain. The vista from the Big Sugarloaf, eastwards towards the Irish Sea, is one of the great views of our country, and must be protected at all costs!


**7. This proposal will be strenuously opposed.**

When the Council first proposed plans to encroach on the slopes of the Little Sugarloaf Mountain in 2016, there was widespread upset throughout the area, and a total of 1250 formal objections were lodged. The proposal now put forward by the Council will cause even greater damage to the Little Sugarloaf mountain, and will be strenuously resisted.

**We ask that this pointless proposal be omitted entirely from both the Wicklow County Council Development Plan 2016-2022, and the Bray Municipal District Local Area Plan 2017-2023.**

Name/Signature JOHN KEHOE





Your name/address here.  
ANN NOLAN  
27 BELLARMINÉ PLACE  
STEPASIDE, CO. DUBLIN

Wicklow County Council  
County Hall, Wicklow.

Attn: Mr Bryan Doyle. Chief Executive.

Dear Sir,

**Re: Wicklow County Council Development Plan 2016-2022,  
Bray Municipal District Local Area Plan 2017-2023. Written Submission.**

We are most upset to hear of Wicklow County Council's proposal to construct a new roadway commencing at the Kilmacanogue East roundabout, and routing Northwards to the boundary wall of Brennanstown Riding Stables and Equestrian Centre. We are even more upset by the Council's intention to pay for this unnecessary roadway by re-zoning the lower slopes of the Little Sugarloaf mountain as commercial and housing development land. We believe that this is just the thin end of the wedge, and that it is the Council's intention to complete their 2016 Kilmacanogue to Bray mountain roadway proposal by stealth over time.

**1. An unnecessary roadway.**

The roadway proposed by the Council is entirely unnecessary. It duplicates a proposal published in April 2017 by Transport Infrastructure Ireland to provide a "local service road" immediately alongside the N11 motorway at Kilmacanogue. The TII proposal is simple, sensible, and cost-effective, and it does not adversely impact the slopes of the Little Sugarloaf Mountain.

**2. An unnecessary roadway paid for by unnecessary re-zoning.**

The Council propose to pay for the proposed roadway by re-zoning the mountainside alongside it. The plan goes from bad to worse. This unnecessary roadway is now to be paid for by unnecessary re-zoning of unspoiled mountainside.

**3. A valuable local amenity will be lost.**

The lower slopes of Barchuillia Commons are an invaluable local amenity, and they are walked daily by many of the residents of Kilmacanogue village, as well as by large numbers of walking groups from further afield. The proposed roadway will isolate the village from this important open space, and will make it greatly more difficult to access, and unattractive to walk.

**4. Deer, pheasant, otters, lizard, and pine marten.**

The lower slopes to the east of Kilmacanogue village are a rich and diverse habitat which are home to successful and stable populations of deer, pheasant, otter, lizard, and pine marten. The proposed roadway will devastate this habitat. The deer will move away from the area, while the otter, lizard, and pine marten, being located immediately adjacent to the proposed site area, will not survive.

**5. Views from Kilmacanogue to the Little Sugar Loaf compromised.**

The existing views from Kilmacanogue village out over the Little Sugar Loaf mountain will be greatly compromised by the Council's poorly-thought-out proposal. We have more than our fair share of traffic and roadways in Kilmacanogue, and it seems extraordinary that Wicklow County Council would entertain the construction of additional roadways on these unspoiled uplands.

**6. Desecration of panoramic vista from the Big Sugarloaf Mountain.**

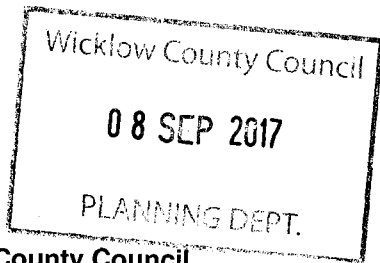
The proposed intrusion onto the slopes of the Little Sugarloaf is of such scale and crudeness, that it will detract greatly from the magnificent panoramic vista which has been enjoyed for hundreds of years by climbers of the Big Sugarloaf Mountain. The vista from the Big Sugarloaf, eastwards towards the Irish Sea, is one of the great views of our country, and must be protected at all costs!

**7. This proposal will be strenuously opposed.**

When the Council first proposed plans to encroach on the slopes of the Little Sugarloaf Mountain in 2016, there was widespread upset throughout the area, and a total of 1250 formal objections were lodged. The proposal now put forward by the Council will cause even greater damage to the Little Sugarloaf mountain, and will be strenuously resisted.

**We ask that this pointless proposal be omitted entirely from both the Wicklow County Council Development Plan 2016-2022, and the Bray Municipal District Local Area Plan 2017-2023.**

Name/Signature ANN NOLAN



Your name/address here.  
BLATHNAID BOYD  
Kilmacanogue East

Wicklow County Council.  
County Hall, Wicklow.

Attn: Mr Bryan Doyle. Chief Executive.

Dear Sir,

Re: **Wicklow County Council Development Plan 2016-2022,  
Bray Municipal District Local Area Plan 2017-2023. Written Submission.**

We are most upset to hear of Wicklow County Council's proposal to construct a new roadway commencing at the Kilmacanogue East roundabout, and routing Northwards to the boundary wall of Brennanstown Riding Stables and Equestrian Centre. We are even more upset by the Council's intention to pay for this unnecessary roadway by re-zoning the lower slopes of the Little Sugarloaf mountain as commercial and housing development land. We believe that this is just the thin end of the wedge, and that it is the Council's intention to complete their 2016 Kilmacanogue to Bray mountain roadway proposal by stealth over time.

**1. An unnecessary roadway.**

The roadway proposed by the Council is entirely unnecessary. It duplicates a proposal published in April 2017 by Transport Infrastructure Ireland to provide a "local service road" immediately alongside the N11 motorway at Kilmacanogue. The TII proposal is simple, sensible, and cost-effective, and it does not adversely impact the slopes of the Little Sugarloaf Mountain.

**2. An unnecessary roadway paid for by unnecessary re-zoning.**

The Council propose to pay for the proposed roadway by re-zoning the mountainside alongside it. The plan goes from bad to worse. This unnecessary roadway is now to be paid for by unnecessary re-zoning of unspoiled mountainside.

**3. A valuable local amenity will be lost.**

The lower slopes of Barchuillia Commons are an invaluable local amenity, and they are walked daily by many of the residents of Kilmacanogue village, as well as by large numbers of walking groups from further afield. The proposed roadway will isolate the village from this important open space, and will make it greatly more difficult to access, and unattractive to walk.

**4. Deer, pheasant, otters, lizard, and pine marten.**

The lower slopes to the east of Kilmacanogue village are a rich and diverse habitat which are home to successful and stable populations of deer, pheasant, otter, lizard, and pine marten. The proposed roadway will devastate this habitat. The deer will move away from the area, while the otter, lizard, and pine marten, being located immediately adjacent to the proposed site area, will not survive.

**5. Views from Kilmacanogue to the Little Sugar Loaf compromised.**

The existing views from Kilmacanogue village out over the Little Sugar Loaf mountain will be greatly compromised by the Council's poorly-thought-out proposal. We have more than our fair share of traffic and roadways in Kilmacanogue, and it seems extraordinary that Wicklow County Council would entertain the construction of additional roadways on these unspoiled uplands.

**6. Desecration of panoramic vista from the Big Sugarloaf Mountain.**

The proposed intrusion onto the slopes of the Little Sugarloaf is of such scale and crudeness, that it will detract greatly from the magnificent panoramic vista which has been enjoyed for hundreds of years by climbers of the Big Sugarloaf Mountain. The vista from the Big Sugarloaf, eastwards towards the Irish Sea, is one of the great views of our country, and must be protected at all costs!

**7. This proposal will be strenuously opposed.**

When the Council first proposed plans to encroach on the slopes of the Little Sugarloaf Mountain in 2016, there was widespread upset throughout the area, and a total of **1250** formal objections were lodged. The proposal now put forward by the Council will cause even greater damage to the Little Sugarloaf mountain, and will be strenuously resisted.

**We ask that this pointless proposal be omitted entirely from both the Wicklow County Council Development Plan 2016-2022, and the Bray Municipal District Local Area Plan 2017-2023.**

Name/Signature **BLATHNAID BOYD**

Your name/address here.

MICHELLE GALLASHER  
APARTMENT 10  
23-25 PEMBROKE ROAD  
RAUSBRIDGE, DUBLIN 4

Wicklow County Council

08 SEP 2017

Wicklow County Council.

County Hall, Wicklow

PLANNING DEPT.

Attn: Mr Bryan Doyle, Chief Executive.

Dear Sir,

**Re: Wicklow County Council Development Plan 2016-2022,  
Bray Municipal District Local Area Plan 2017-2023. Written Submission.**

We are most upset to hear of Wicklow County Council's proposal to construct a new roadway commencing at the Kilmacanogue East roundabout, and routing Northwards to the boundary wall of Brennanstown Riding Stables and Equestrian Centre. We are even more upset by the Council's intention to pay for this unnecessary roadway by re-zoning the lower slopes of the Little Sugarloaf mountain as commercial and housing development land. We believe that this is just the thin end of the wedge, and that it is the Council's intention to complete their 2016 Kilmacanogue to Bray mountain roadway proposal by stealth over time.

**1. An unnecessary roadway.**

The roadway proposed by the Council is entirely unnecessary. It duplicates a proposal published in April 2017 by Transport Infrastructure Ireland to provide a "local service road" immediately alongside the N11 motorway at Kilmacanogue. The TII proposal is simple, sensible, and cost-effective, and it does not adversely impact the slopes of the Little Sugarloaf Mountain.

**2. An unnecessary roadway paid for by unnecessary re-zoning.**

The Council propose to pay for the proposed roadway by re-zoning the mountainside alongside it. The plan goes from bad to worse. This unnecessary roadway is now to be paid for by unnecessary re-zoning of unspoiled mountainside.

**3. A valuable local amenity will be lost.**

The lower slopes of Barchuillia Commons are an invaluable local amenity, and they are walked daily by many of the residents of Kilmacanogue village, as well as by large numbers of walking groups from further afield. The proposed roadway will isolate the village from this important open space, and will make it greatly more difficult to access, and unattractive to walk.

**4. Deer, pheasant, otters, lizard, and pine marten.**

The lower slopes to the east of Kilmacanogue village are a rich and diverse habitat which are home to successful and stable populations of deer, pheasant, otter, lizard, and pine marten. The proposed roadway will devastate this habitat. The deer will move away from the area, while the otter, lizard, and pine marten, being located immediately adjacent to the proposed site area, will not survive.

**5. Views from Kilmacanogue to the Little Sugar Loaf compromised.**

The existing views from Kilmacanogue village out over the Little Sugar Loaf mountain will be greatly compromised by the Council's poorly-thought-out proposal. We have more than our fair share of traffic and roadways in Kilmacanogue, and it seems extraordinary that Wicklow County Council would entertain the construction of additional roadways on these unspoiled uplands.

**6. Desecration of panoramic vista from the Big Sugarloaf Mountain.**

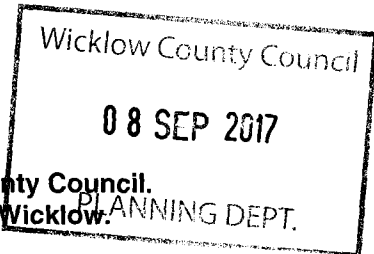
The proposed intrusion onto the slopes of the Little Sugarloaf is of such scale and crudeness, that it will detract greatly from the magnificent panoramic vista which has been enjoyed for hundreds of years by climbers of the Big Sugarloaf Mountain. The vista from the Big Sugarloaf, eastwards towards the Irish Sea, is one of the great views of our country, and must be protected at all costs!

**7. This proposal will be strenuously opposed.**

When the Council first proposed plans to encroach on the slopes of the Little Sugarloaf Mountain in 2016, there was widespread upset throughout the area, and a total of 1250 formal objections were lodged. The proposal now put forward by the Council will cause even greater damage to the Little Sugarloaf mountain, and will be strenuously resisted.

**We ask that this pointless proposal be omitted entirely from both the Wicklow County Council Development Plan 2016-2022, and the Bray Municipal District Local Area Plan 2017-2023.**

Name/Signature MICHELLE GALLASHER



Your name/address here.  
FRANK McLOUGHLIN  
162 RATHDOWN PARK,  
GREYSTONES, CO. WICKLOW

Wicklow County Council.  
County Hall, Wicklow. PLANNING DEPT.

Attn: Mr Bryan Doyle. Chief Executive.

Dear Sir,

**Re: Wicklow County Council Development Plan 2016-2022,  
Bray Municipal District Local Area Plan 2017-2023. Written Submission.**

We are most upset to hear of Wicklow County Council's proposal to construct a new roadway commencing at the Kilmacanogue East roundabout, and routing Northwards to the boundary wall of Brennanstown Riding Stables and Equestrian Centre. We are even more upset by the Council's intention to pay for this unnecessary roadway by re-zoning the lower slopes of the Little Sugarloaf mountain as commercial and housing development land. We believe that this is just the thin end of the wedge, and that it is the Council's intention to complete their 2016 Kilmacanogue to Bray mountain roadway proposal by stealth over time.

**1. An unnecessary roadway.**

The roadway proposed by the Council is entirely unnecessary. It duplicates a proposal published in April 2017 by Transport Infrastructure Ireland to provide a "local service road" immediately alongside the N11 motorway at Kilmacanogue. The TII proposal is simple, sensible, and cost-effective, and it does not adversely impact the slopes of the Little Sugarloaf Mountain.

**2. An unnecessary roadway paid for by unnecessary re-zoning.**

The Council propose to pay for the proposed roadway by re-zoning the mountainside alongside it. The plan goes from bad to worse. This unnecessary roadway is now to be paid for by unnecessary re-zoning of unspoiled mountainside.

**3. A valuable local amenity will be lost.**

The lower slopes of Barchuillia Commons are an invaluable local amenity, and they are walked daily by many of the residents of Kilmacanogue village, as well as by large numbers of walking groups from further afield. The proposed roadway will isolate the village from this important open space, and will make it greatly more difficult to access, and unattractive to walk.

**4. Deer, pheasant, otters, lizard, and pine marten.**

The lower slopes to the east of Kilmacanogue village are a rich and diverse habitat which are home to successful and stable populations of deer, pheasant, otter, lizard, and pine marten. The proposed roadway will devastate this habitat. The deer will move away from the area, while the otter, lizard, and pine marten, being located immediately adjacent to the proposed site area, will not survive.

**5. Views from Kilmacanogue to the Little Sugar Loaf compromised.**

The existing views from Kilmacanogue village out over the Little Sugar Loaf mountain will be greatly compromised by the Council's poorly-thought-out proposal. We have more than our fair share of traffic and roadways in Kilmacanogue, and it seems extraordinary that Wicklow County Council would entertain the construction of additional roadways on these unspoiled uplands.

**6. Desecration of panoramic vista from the Big Sugarloaf Mountain.**

The proposed intrusion onto the slopes of the Little Sugarloaf is of such scale and crudeness, that it will detract greatly from the magnificent panoramic vista which has been enjoyed for hundreds of years by climbers of the Big Sugarloaf Mountain. The vista from the Big Sugarloaf, eastwards towards the Irish Sea, is one of the great views of our country, and must be protected at all costs!

**7. This proposal will be strenuously opposed.**

When the Council first proposed plans to encroach on the slopes of the Little Sugarloaf Mountain in 2016, there was widespread upset throughout the area, and a total of 1250 formal objections were lodged. The proposal now put forward by the Council will cause even greater damage to the Little Sugarloaf mountain, and will be strenuously resisted.

**We ask that this pointless proposal be omitted entirely from both the Wicklow County Council Development Plan 2016-2022, and the Bray Municipal District Local Area Plan 2017-2023.**

Name/Signature **FRANK McLOUGHLIN**



Your name/address here.  
ANDREW JONES  
& THE POPLAR,  
DELGANY, CO. WICKLOW

Wicklow County Council  
County Hall, Wicklow.  
Attn: Mr Bryan Doyle, Chief Executive.

Dear Sir,

Re: Wicklow County Council Development Plan 2016-2022,  
Bray Municipal District Local Area Plan 2017-2023. Written Submission.

We are most upset to hear of Wicklow County Council's proposal to construct a new roadway commencing at the Kilmacanogue East roundabout, and routing Northwards to the boundary wall of Brennanstown Riding Stables and Equestrian Centre. We are even more upset by the Council's intention to pay for this unnecessary roadway by re-zoning the lower slopes of the Little Sugarloaf mountain as commercial and housing development land. We believe that this is just the thin end of the wedge, and that it is the Council's intention to complete their 2016 Kilmacanogue to Bray mountain roadway proposal by stealth over time.

**1. An unnecessary roadway.**

The roadway proposed by the Council is entirely unnecessary. It duplicates a proposal published in April 2017 by Transport Infrastructure Ireland to provide a "local service road" immediately alongside the N11 motorway at Kilmacanogue. The TII proposal is simple, sensible, and cost-effective, and it does not adversely impact the slopes of the Little Sugarloaf Mountain.

**2. An unnecessary roadway paid for by unnecessary re-zoning.**

The Council propose to pay for the proposed roadway by re-zoning the mountainside alongside it. The plan goes from bad to worse. This unnecessary roadway is now to be paid for by unnecessary re-zoning of unspoiled mountainside.

**3. A valuable local amenity will be lost.**

The lower slopes of Barchuillia Commons are an invaluable local amenity, and they are walked daily by many of the residents of Kilmacanogue village, as well as by large numbers of walking groups from further afield. The proposed roadway will isolate the village from this important open space, and will make it greatly more difficult to access, and unattractive to walk.

**4. Deer, pheasant, otters, lizard, and pine marten.**

The lower slopes to the east of Kilmacanogue village are a rich and diverse habitat which are home to successful and stable populations of deer, pheasant, otter, lizard, and pine marten. The proposed roadway will devastate this habitat. The deer will move away from the area, while the otter, lizard, and pine marten, being located immediately adjacent to the proposed site area, will not survive.

**5. Views from Kilmacanogue to the Little Sugar Loaf compromised.**

The existing views from Kilmacanogue village out over the Little Sugar Loaf mountain will be greatly compromised by the Council's poorly-thought-out proposal. We have more than our fair share of traffic and roadways in Kilmacanogue, and it seems extraordinary that Wicklow County Council would entertain the construction of additional roadways on these unspoiled uplands.

**6. Desecration of panoramic vista from the Big Sugarloaf Mountain.**


The proposed intrusion onto the slopes of the Little Sugarloaf is of such scale and crudeness, that it will detract greatly from the magnificent panoramic vista which has been enjoyed for hundreds of years by climbers of the Big Sugarloaf Mountain. The vista from the Big Sugarloaf, eastwards towards the Irish Sea, is one of the great views of our country, and must be protected at all costs!

**7. This proposal will be strenuously opposed.**

When the Council first proposed plans to encroach on the slopes of the Little Sugarloaf Mountain in 2016, there was widespread upset throughout the area, and a total of 1250 formal objections were lodged. The proposal now put forward by the Council will cause even greater damage to the Little Sugarloaf mountain, and will be strenuously resisted.

We ask that this pointless proposal be omitted entirely from both the Wicklow County Council Development Plan 2016-2022, and the Bray Municipal District Local Area Plan 2017-2023.

Name/Signature ANDREW JONES



Your name/address here.  
CATHERINE RIORDAN  
46 CHURCH GATE,  
WICKLOW TOWN,  
WICKLOW

Wicklow County Council.  
County Hall, Wicklow.

Attn: Mr Bryan Doyle. Chief Executive.

Dear Sir,

Re: **Wicklow County Council Development Plan 2016-2022,  
Bray Municipal District Local Area Plan 2017-2023. Written Submission.**

We are most upset to hear of Wicklow County Council's proposal to construct a new roadway commencing at the Kilmacanogue East roundabout, and routing Northwards to the boundary wall of Brennanstown Riding Stables and Equestrian Centre. We are even more upset by the Council's intention to pay for this unnecessary roadway by re-zoning the lower slopes of the Little Sugarloaf mountain as commercial and housing development land. We believe that this is just the thin end of the wedge, and that it is the Council's intention to complete their 2016 Kilmacanogue to Bray mountain roadway proposal by stealth over time.

**1. An unnecessary roadway.**

The roadway proposed by the Council is entirely unnecessary. It duplicates a proposal published in April 2017 by Transport Infrastructure Ireland to provide a "local service road" immediately alongside the N11 motorway at Kilmacanogue. The TII proposal is simple, sensible, and cost-effective, and it does not adversely impact the slopes of the Little Sugarloaf Mountain.

**2. An unnecessary roadway paid for by unnecessary re-zoning.**

The Council propose to pay for the proposed roadway by re-zoning the mountainside alongside it. The plan goes from bad to worse. This unnecessary roadway is now to be paid for by unnecessary re-zoning of unspoiled mountainside.

**3. A valuable local amenity will be lost.**

The lower slopes of Barchuillia Commons are an invaluable local amenity, and they are walked daily by many of the residents of Kilmacanogue village, as well as by large numbers of walking groups from further afield. The proposed roadway will isolate the village from this important open space, and will make it greatly more difficult to access, and unattractive to walk.

**4. Deer, pheasant, otters, lizard, and pine marten.**

The lower slopes to the east of Kilmacanogue village are a rich and diverse habitat which are home to successful and stable populations of deer, pheasant, otter, lizard, and pine marten. The proposed roadway will devastate this habitat. The deer will move away from the area, while the otter, lizard, and pine marten, being located immediately adjacent to the proposed site area, will not survive.

**5. Views from Kilmacanogue to the Little Sugar Loaf compromised.**

The existing views from Kilmacanogue village out over the Little Sugar Loaf mountain will be greatly compromised by the Council's poorly-thought-out proposal. We have more than our fair share of traffic and roadways in Kilmacanogue, and it seems extraordinary that Wicklow County Council would entertain the construction of additional roadways on these unspoiled uplands.

**6. Desecration of panoramic vista from the Big Sugarloaf Mountain.**


The proposed intrusion onto the slopes of the Little Sugarloaf is of such scale and crudeness, that it will detract greatly from the magnificent panoramic vista which has been enjoyed for hundreds of years by climbers of the Big Sugarloaf Mountain. The vista from the Big Sugarloaf, eastwards towards the Irish Sea, is one of the great views of our country, and must be protected at all costs!

**7. This proposal will be strenuously opposed.**

When the Council first proposed plans to encroach on the slopes of the Little Sugarloaf Mountain in 2016, there was widespread upset throughout the area, and a total of 1250 formal objections were lodged. The proposal now put forward by the Council will cause even greater damage to the Little Sugarloaf mountain, and will be strenuously resisted.

**We ask that this pointless proposal be omitted entirely from both the Wicklow County Council Development Plan 2016-2022, and the Bray Municipal District Local Area Plan 2017-2023.**

Name/Signature CATHERINE RIORDAN



Your name/address here.  
Sill Ladley,  
Broom Lodge,  
Ash Bourd,  
Co. Wicklow

**Wicklow County Council.**  
County Hall, Wicklow.

Attn: Mr Bryan Doyle. Chief Executive.

Dear Sir,

**Re: Wicklow County Council Development Plan 2016-2022,  
Bray Municipal District Local Area Plan 2017-2023. Written Submission.**

We are most upset to hear of Wicklow County Council's proposal to construct a new roadway commencing at the Kilmacanogue East roundabout, and routing Northwards to the boundary wall of Brennanstown Riding Stables and Equestrian Centre. We are even more upset by the Council's intention to pay for this unnecessary roadway by re-zoning the lower slopes of the Little Sugarloaf mountain as commercial and housing development land. We believe that this is just the thin end of the wedge, and that it is the Council's intention to complete their 2016 Kilmacanogue to Bray mountain roadway proposal by stealth over time.

**1. An unnecessary roadway.**

The roadway proposed by the Council is entirely unnecessary. It duplicates a proposal published in April 2017 by Transport Infrastructure Ireland to provide a "local service road" immediately alongside the N11 motorway at Kilmacanogue. The TII proposal is simple, sensible, and cost-effective, and it does not adversely impact the slopes of the Little Sugarloaf Mountain.

**2. An unnecessary roadway paid for by unnecessary re-zoning.**

The Council propose to pay for the proposed roadway by re-zoning the mountainside alongside it. The plan goes from bad to worse. This unnecessary roadway is now to be paid for by unnecessary re-zoning of unspoiled mountainside.

**3. A valuable local amenity will be lost.**

The lower slopes of Barchuillia Commons are an invaluable local amenity, and they are walked daily by many of the residents of Kilmacanogue village, as well as by large numbers of walking groups from further afield. The proposed roadway will isolate the village from this important open space, and will make it greatly more difficult to access, and unattractive to walk.

**4. Deer, pheasant, otters, lizard, and pine marten.**

The lower slopes to the east of Kilmacanogue village are a rich and diverse habitat which are home to successful and stable populations of deer, pheasant, otter, lizard, and pine marten. The proposed roadway will devastate this habitat. The deer will move away from the area, while the otter, lizard, and pine marten, being located immediately adjacent to the proposed site area, will not survive.

**5. Views from Kilmacanogue to the Little Sugar Loaf compromised.**

The existing views from Kilmacanogue village out over the Little Sugar Loaf mountain will be greatly compromised by the Council's poorly-thought-out proposal. We have more than our fair share of traffic and roadways in Kilmacanogue, and it seems extraordinary that Wicklow County Council would entertain the construction of additional roadways on these unspoiled uplands.

**6. Desecration of panoramic vista from the Big Sugarloaf Mountain.**

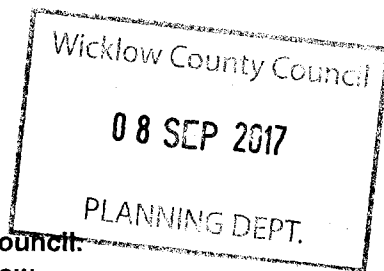
The proposed intrusion onto the slopes of the Little Sugarloaf is of such scale and crudeness, that it will detract greatly from the magnificent panoramic vista which has been enjoyed for hundreds of years by climbers of the Big Sugarloaf Mountain. The vista from the Big Sugarloaf, eastwards towards the Irish Sea, is one of the great views of our country, and must be protected at all costs!

**7. This proposal will be strenuously opposed.**

When the Council first proposed plans to encroach on the slopes of the Little Sugarloaf Mountain in 2016, there was widespread upset throughout the area, and a total of 1250 formal objections were lodged. The proposal now put forward by the Council will cause even greater damage to the Little Sugarloaf mountain, and will be strenuously resisted.

**We ask that this pointless proposal be omitted entirely from both the Wicklow County Council Development Plan 2016-2022, and the Bray Municipal District Local Area Plan 2017-2023.**

Name/Signature *Sill Ladley*



Your name/address here.  
Claine Walsh,  
24, Sycamore Close,  
Newlands,  
Wexford

Wicklow County Council  
County Hall, Wicklow.

Attn: Mr Bryan Doyle. Chief Executive.

Dear Sir,

Re: **Wicklow County Council Development Plan 2016-2022,  
Bray Municipal District Local Area Plan 2017-2023. Written Submission.**

We are most upset to hear of Wicklow County Council's proposal to construct a new roadway commencing at the Kilmacanogue East roundabout, and routing Northwards to the boundary wall of Brennanstown Riding Stables and Equestrian Centre. We are even more upset by the Council's intention to pay for this unnecessary roadway by re-zoning the lower slopes of the Little Sugarloaf mountain as commercial and housing development land. We believe that this is just the thin end of the wedge, and that it is the Council's intention to complete their 2016 Kilmacanogue to Bray mountain roadway proposal by stealth over time.

**1. An unnecessary roadway.**

The roadway proposed by the Council is entirely unnecessary. It duplicates a proposal published in April 2017 by Transport Infrastructure Ireland to provide a "local service road" immediately alongside the N11 motorway at Kilmacanogue. The TII proposal is simple, sensible, and cost-effective, and it does not adversely impact the slopes of the Little Sugarloaf Mountain.

**2. An unnecessary roadway paid for by unnecessary re-zoning.**

The Council propose to pay for the proposed roadway by re-zoning the mountainside alongside it. The plan goes from bad to worse. This unnecessary roadway is now to be paid for by unnecessary re-zoning of unspoiled mountainside.

**3. A valuable local amenity will be lost.**

The lower slopes of Barchuillia Commons are an invaluable local amenity, and they are walked daily by many of the residents of Kilmacanogue village, as well as by large numbers of walking groups from further afield. The proposed roadway will isolate the village from this important open space, and will make it greatly more difficult to access, and unattractive to walk.

**4. Deer, pheasant, otters, lizard, and pine marten.**

The lower slopes to the east of Kilmacanogue village are a rich and diverse habitat which are home to successful and stable populations of deer, pheasant, otter, lizard, and pine marten. The proposed roadway will devastate this habitat. The deer will move away from the area, while the otter, lizard, and pine marten, being located immediately adjacent to the proposed site area, will not survive.

**5. Views from Kilmacanogue to the Little Sugar Loaf compromised.**

The existing views from Kilmacanogue village out over the Little Sugar Loaf mountain will be greatly compromised by the Council's poorly-thought-out proposal. We have more than our fair share of traffic and roadways in Kilmacanogue, and it seems extraordinary that Wicklow County Council would entertain the construction of additional roadways on these unspoiled uplands.

**6. Desecration of panoramic vista from the Big Sugarloaf Mountain.**

The proposed intrusion onto the slopes of the Little Sugarloaf is of such scale and crudeness, that it will detract greatly from the magnificent panoramic vista which has been enjoyed for hundreds of years by climbers of the Big Sugarloaf Mountain. The vista from the Big Sugarloaf, eastwards towards the Irish Sea, is one of the great views of our country, and must be protected at all costs!

**7. This proposal will be strenuously opposed.**

When the Council first proposed plans to encroach on the slopes of the Little Sugarloaf Mountain in 2016, there was widespread upset throughout the area, and a total of 1250 formal objections were lodged. The proposal now put forward by the Council will cause even greater damage to the Little Sugarloaf mountain, and will be strenuously resisted.

**We ask that this pointless proposal be omitted entirely from both the Wicklow County Council Development Plan 2016-2022, and the Bray Municipal District Local Area Plan 2017-2023.**

Name/Signature Claine Walsh



Your name/address here.

Moya Collier,  
Kingsmountain,  
Carna Ross, Kells  
Co. Meath

Wicklow County Council

08 SEP 2017

PLANNING DEPT.  
Chief Executive

Wicklow County Council.  
County Hall, Wicklow.

Attn: Mr Bryan Doyle

Dear Sir,

**Re: Wicklow County Council Development Plan 2016-2022,  
Bray Municipal District Local Area Plan 2017-2023. Written Submission.**

We are most upset to hear of Wicklow County Council's proposal to construct a new roadway commencing at the Kilmacanogue East roundabout, and routing Northwards to the boundary wall of Brennanstown Riding Stables and Equestrian Centre. We are even more upset by the Council's intention to pay for this unnecessary roadway by re-zoning the lower slopes of the Little Sugarloaf mountain as commercial and housing development land. We believe that this is just the thin end of the wedge, and that it is the Council's intention to complete their 2016 Kilmacanogue to Bray mountain roadway proposal by stealth over time.

**1. An unnecessary roadway.**

The roadway proposed by the Council is entirely unnecessary. It duplicates a proposal published in April 2017 by Transport Infrastructure Ireland to provide a "local service road" immediately alongside the N11 motorway at Kilmacanogue. The TII proposal is simple, sensible, and cost-effective, and it does not adversely impact the slopes of the Little Sugarloaf Mountain.

**2. An unnecessary roadway paid for by unnecessary re-zoning.**

The Council propose to pay for the proposed roadway by re-zoning the mountainside alongside it. The plan goes from bad to worse. This unnecessary roadway is now to be paid for by unnecessary re-zoning of unspoiled mountainside.

**3. A valuable local amenity will be lost.**

The lower slopes of Barchuillia Commons are an invaluable local amenity, and they are walked daily by many of the residents of Kilmacanogue village, as well as by large numbers of walking groups from further afield. The proposed roadway will isolate the village from this important open space, and will make it greatly more difficult to access, and unattractive to walk.

**4. Deer, pheasant, otters, lizard, and pine marten.**

The lower slopes to the east of Kilmacanogue village are a rich and diverse habitat which are home to successful and stable populations of deer, pheasant, otter, lizard, and pine marten. The proposed roadway will devastate this habitat. The deer will move away from the area, while the otter, lizard, and pine marten, being located immediately adjacent to the proposed site area, will not survive.

**5. Views from Kilmacanogue to the Little Sugar Loaf compromised.**

The existing views from Kilmacanogue village out over the Little Sugar Loaf mountain will be greatly compromised by the Council's poorly-thought-out proposal. We have more than our fair share of traffic and roadways in Kilmacanogue, and it seems extraordinary that Wicklow County Council would entertain the construction of additional roadways on these unspoiled uplands.

**6. Desecration of panoramic vista from the Big Sugarloaf Mountain.**

The proposed intrusion onto the slopes of the Little Sugarloaf is of such scale and crudeness, that it will detract greatly from the magnificent panoramic vista which has been enjoyed for hundreds of years by climbers of the Big Sugarloaf Mountain. The vista from the Big Sugarloaf, eastwards towards the Irish Sea, is one of the great views of our country, and must be protected at all costs!

**7. This proposal will be strenuously opposed.**

When the Council first proposed plans to encroach on the slopes of the Little Sugarloaf Mountain in 2016, there was widespread upset throughout the area, and a total of 1250 formal objections were lodged. The proposal now put forward by the Council will cause even greater damage to the Little Sugarloaf mountain, and will be strenuously resisted.

**We ask that this pointless proposal be omitted entirely from both the Wicklow County Council Development Plan 2016-2022, and the Bray Municipal District Local Area Plan 2017-2023.**

Name/Signature

Moya Collier

Your name/address here.

Debbie Carrigan  
17a Clifford Rd  
Sandymount  
Dublin 4.

Wicklow County Council

08 SEP 2017

Wicklow County Council.

County Hall, Wicklow.

PLANNING DEPT.

Attn: Mr Bryan Doyle, Chief Executive.

Dear Sir,

**Re: Wicklow County Council Development Plan 2016-2022,  
Bray Municipal District Local Area Plan 2017-2023. Written Submission.**

We are most upset to hear of Wicklow County Council's proposal to construct a new roadway commencing at the Kilmacanogue East roundabout, and routing Northwards to the boundary wall of Brennanstown Riding Stables and Equestrian Centre. We are even more upset by the Council's intention to pay for this unnecessary roadway by re-zoning the lower slopes of the Little Sugarloaf mountain as commercial and housing development land. We believe that this is just the thin end of the wedge, and that it is the Council's intention to complete their 2016 Kilmacanogue to Bray mountain roadway proposal by stealth over time.

**1. An unnecessary roadway.**

The roadway proposed by the Council is entirely unnecessary. It duplicates a proposal published in April 2017 by Transport Infrastructure Ireland to provide a "local service road" immediately alongside the N11 motorway at Kilmacanogue. The TII proposal is simple, sensible, and cost-effective, and it does not adversely impact the slopes of the Little Sugarloaf Mountain.

**2. An unnecessary roadway paid for by unnecessary re-zoning.**

The Council propose to pay for the proposed roadway by re-zoning the mountainside alongside it. The plan goes from bad to worse. This unnecessary roadway is now to be paid for by unnecessary re-zoning of unspoiled mountainside.

**3. A valuable local amenity will be lost.**

The lower slopes of Barchuillia Commons are an invaluable local amenity, and they are walked daily by many of the residents of Kilmacanogue village, as well as by large numbers of walking groups from further afield. The proposed roadway will isolate the village from this important open space, and will make it greatly more difficult to access, and unattractive to walk.

**4. Deer, pheasant, otters, lizard, and pine marten.**

The lower slopes to the east of Kilmacanogue village are a rich and diverse habitat which are home to successful and stable populations of deer, pheasant, otter, lizard, and pine marten. The proposed roadway will devastate this habitat. The deer will move away from the area, while the otter, lizard, and pine marten, being located immediately adjacent to the proposed site area, will not survive.

**5. Views from Kilmacanogue to the Little Sugar Loaf compromised.**

The existing views from Kilmacanogue village out over the Little Sugar Loaf mountain will be greatly compromised by the Council's poorly-thought-out proposal. We have more than our fair share of traffic and roadways in Kilmacanogue, and it seems extraordinary that Wicklow County Council would entertain the construction of additional roadways on these unspoiled uplands.

**6. Desecration of panoramic vista from the Big Sugarloaf Mountain.**

The proposed intrusion onto the slopes of the Little Sugarloaf is of such scale and crudeness, that it will detract greatly from the magnificent panoramic vista which has been enjoyed for hundreds of years by climbers of the Big Sugarloaf Mountain. The vista from the Big Sugarloaf, eastwards towards the Irish Sea, is one of the great views of our country, and must be protected at all costs!


**7. This proposal will be strenuously opposed.**

When the Council first proposed plans to encroach on the slopes of the Little Sugarloaf Mountain in 2016, there was widespread upset throughout the area, and a total of 1250 formal objections were lodged. The proposal now put forward by the Council will cause even greater damage to the Little Sugarloaf mountain, and will be strenuously resisted.

**We ask that this pointless proposal be omitted entirely from both the Wicklow County Council Development Plan 2016-2022, and the Bray Municipal District Local Area Plan 2017-2023.**

Name/Signature

Debbie Carrigan



Your name/address here.  
Suzanne Campbell  
The Brambles, BAHARRA  
EUNISKERRY

Wicklow County Council,  
County Hall, Wicklow.

Attn: Mr Bryan Doyle, Chief Executive.

Dear Sir,

**Re: Wicklow County Council Development Plan 2016-2022,  
Bray Municipal District Local Area Plan 2017-2023. Written Submission.**

We are most upset to hear of Wicklow County Council's proposal to construct a new roadway commencing at the Kilmacanogue East roundabout, and routing Northwards to the boundary wall of Brennanstown Riding Stables and Equestrian Centre. We are even more upset by the Council's intention to pay for this unnecessary roadway by re-zoning the lower slopes of the Little Sugarloaf mountain as commercial and housing development land. We believe that this is just the thin end of the wedge, and that it is the Council's intention to complete their 2016 Kilmacanogue to Bray mountain roadway proposal by stealth over time.

**1. An unnecessary roadway.**

The roadway proposed by the Council is entirely unnecessary. It duplicates a proposal published in April 2017 by Transport Infrastructure Ireland to provide a "local service road" immediately alongside the N11 motorway at Kilmacanogue. The TII proposal is simple, sensible, and cost-effective, and it does not adversely impact the slopes of the Little Sugarloaf Mountain.

**2. An unnecessary roadway paid for by unnecessary re-zoning.**

The Council propose to pay for the proposed roadway by re-zoning the mountainside alongside it. The plan goes from bad to worse. This unnecessary roadway is now to be paid for by unnecessary re-zoning of unspoiled mountainside.

**3. A valuable local amenity will be lost.**

The lower slopes of Barchuillia Commons are an invaluable local amenity, and they are walked daily by many of the residents of Kilmacanogue village, as well as by large numbers of walking groups from further afield. The proposed roadway will isolate the village from this important open space, and will make it greatly more difficult to access, and unattractive to walk.

**4. Deer, pheasant, otters, lizard, and pine marten.**

The lower slopes to the east of Kilmacanogue village are a rich and diverse habitat which are home to successful and stable populations of deer, pheasant, otter, lizard, and pine marten. The proposed roadway will devastate this habitat. The deer will move away from the area, while the otter, lizard, and pine marten, being located immediately adjacent to the proposed site area, will not survive.

**5. Views from Kilmacanogue to the Little Sugar Loaf compromised.**

The existing views from Kilmacanogue village out over the Little Sugar Loaf mountain will be greatly compromised by the Council's poorly-thought-out proposal. We have more than our fair share of traffic and roadways in Kilmacanogue, and it seems extraordinary that Wicklow County Council would entertain the construction of additional roadways on these unspoiled uplands.

**6. Desecration of panoramic vista from the Big Sugarloaf Mountain.**


The proposed intrusion onto the slopes of the Little Sugarloaf is of such scale and crudeness, that it will detract greatly from the magnificent panoramic vista which has been enjoyed for hundreds of years by climbers of the Big Sugarloaf Mountain. The vista from the Big Sugarloaf, eastwards towards the Irish Sea, is one of the great views of our country, and must be protected at all costs!

**7. This proposal will be strenuously opposed.**

When the Council first proposed plans to encroach on the slopes of the Little Sugarloaf Mountain in 2016, there was widespread upset throughout the area, and a total of 1250 formal objections were lodged. The proposal now put forward by the Council will cause even greater damage to the Little Sugarloaf mountain, and will be strenuously resisted.

**We ask that this pointless proposal be omitted entirely from both the Wicklow County Council Development Plan 2016-2022, and the Bray Municipal District Local Area Plan 2017-2023.**

Name/Signature *Suzanne Campbell*



Your name/address here.  
Basil Miller  
104 Rathdown Park  
Greystones

Wicklow County Council.  
County Hall, Wicklow.

Attn: Mr Bryan Doyle. Chief Executive.

Dear Sir,

Re: **Wicklow County Council Development Plan 2016-2022,  
Bray Municipal District Local Area Plan 2017-2023. Written Submission.**

We are most upset to hear of Wicklow County Council's proposal to construct a new roadway commencing at the Kilmacanogue East roundabout, and routing Northwards to the boundary wall of Brennanstown Riding Stables and Equestrian Centre. We are even more upset by the Council's intention to pay for this unnecessary roadway by re-zoning the lower slopes of the Little Sugarloaf mountain as commercial and housing development land. We believe that this is just the thin end of the wedge, and that it is the Council's intention to complete their 2016 Kilmacanogue to Bray mountain roadway proposal by stealth over time.

**1. An unnecessary roadway.**

The roadway proposed by the Council is entirely unnecessary. It duplicates a proposal published in April 2017 by Transport Infrastructure Ireland to provide a "local service road" immediately alongside the N11 motorway at Kilmacanogue. The TII proposal is simple, sensible, and cost-effective, and it does not adversely impact the slopes of the Little Sugarloaf Mountain.

**2. An unnecessary roadway paid for by unnecessary re-zoning.**

The Council propose to pay for the proposed roadway by re-zoning the mountainside alongside it. The plan goes from bad to worse. This unnecessary roadway is now to be paid for by unnecessary re-zoning of unspoiled mountainside.

**3. A valuable local amenity will be lost.**

The lower slopes of Barchuillia Commons are an invaluable local amenity, and they are walked daily by many of the residents of Kilmacanogue village, as well as by large numbers of walking groups from further afield. The proposed roadway will isolate the village from this important open space, and will make it greatly more difficult to access, and unattractive to walk.

**4. Deer, pheasant, otters, lizard, and pine marten.**

The lower slopes to the east of Kilmacanogue village are a rich and diverse habitat which are home to successful and stable populations of deer, pheasant, otter, lizard, and pine marten. The proposed roadway will devastate this habitat. The deer will move away from the area, while the otter, lizard, and pine marten, being located immediately adjacent to the proposed site area, will not survive.

**5. Views from Kilmacanogue to the Little Sugar Loaf compromised.**

The existing views from Kilmacanogue village out over the Little Sugar Loaf mountain will be greatly compromised by the Council's poorly-thought-out proposal. We have more than our fair share of traffic and roadways in Kilmacanogue, and it seems extraordinary that Wicklow County Council would entertain the construction of additional roadways on these unspoiled uplands.

**6. Desecration of panoramic vista from the Big Sugarloaf Mountain.**


The proposed intrusion onto the slopes of the Little Sugarloaf is of such scale and crudeness, that it will detract greatly from the magnificent panoramic vista which has been enjoyed for hundreds of years by climbers of the Big Sugarloaf Mountain. The vista from the Big Sugarloaf, eastwards towards the Irish Sea, is one of the great views of our country, and must be protected at all costs!

**7. This proposal will be strenuously opposed.**

When the Council first proposed plans to encroach on the slopes of the Little Sugarloaf Mountain in 2016, there was widespread upset throughout the area, and a total of 1250 formal objections were lodged. The proposal now put forward by the Council will cause even greater damage to the Little Sugarloaf mountain, and will be strenuously resisted.

**We ask that this pointless proposal be omitted entirely from both the Wicklow County Council Development Plan 2016-2022, and the Bray Municipal District Local Area Plan 2017-2023.**

Name/Signature **BASIL MILLER**



Your name/address here.  
Louise Nelson  
Glendarragh Gate Lodge  
KILPEDDER

Wicklow County Council  
County Hall, Wicklow.

Attn: Mr Bryan Doyle. Chief Executive.

Dear Sir,

Re: **Wicklow County Council Development Plan 2016-2022,  
Bray Municipal District Local Area Plan 2017-2023. Written Submission.**

We are most upset to hear of Wicklow County Council's proposal to construct a new roadway commencing at the Kilmacanogue East roundabout, and routing Northwards to the boundary wall of Brennanstown Riding Stables and Equestrian Centre. We are even more upset by the Council's intention to pay for this unnecessary roadway by re-zoning the lower slopes of the Little Sugarloaf mountain as commercial and housing development land. We believe that this is just the thin end of the wedge, and that it is the Council's intention to complete their 2016 Kilmacanogue to Bray mountain roadway proposal by stealth over time.

**1. An unnecessary roadway.**

The roadway proposed by the Council is entirely unnecessary. It duplicates a proposal published in April 2017 by Transport Infrastructure Ireland to provide a "local service road" immediately alongside the N11 motorway at Kilmacanogue. The TII proposal is simple, sensible, and cost-effective, and it does not adversely impact the slopes of the Little Sugarloaf Mountain.

**2. An unnecessary roadway paid for by unnecessary re-zoning.**

The Council propose to pay for the proposed roadway by re-zoning the mountainside alongside it. The plan goes from bad to worse. This unnecessary roadway is now to be paid for by unnecessary re-zoning of unspoiled mountainside.

**3. A valuable local amenity will be lost.**

The lower slopes of Barchuillia Commons are an invaluable local amenity, and they are walked daily by many of the residents of Kilmacanogue village, as well as by large numbers of walking groups from further afield. The proposed roadway will isolate the village from this important open space, and will make it greatly more difficult to access, and unattractive to walk.

**4. Deer, pheasant, otters, lizard, and pine marten.**

The lower slopes to the east of Kilmacanogue village are a rich and diverse habitat which are home to successful and stable populations of deer, pheasant, otter, lizard, and pine marten. The proposed roadway will devastate this habitat. The deer will move away from the area, while the otter, lizard, and pine marten, being located immediately adjacent to the proposed site area, will not survive.

**5. Views from Kilmacanogue to the Little Sugar Loaf compromised.**

The existing views from Kilmacanogue village out over the Little Sugar Loaf mountain will be greatly compromised by the Council's poorly-thought-out proposal. We have more than our fair share of traffic and roadways in Kilmacanogue, and it seems extraordinary that Wicklow County Council would entertain the construction of additional roadways on these unspoiled uplands.

**6. Desecration of panoramic vista from the Big Sugarloaf Mountain.**


The proposed intrusion onto the slopes of the Little Sugarloaf is of such scale and crudeness, that it will detract greatly from the magnificent panoramic vista which has been enjoyed for hundreds of years by climbers of the Big Sugarloaf Mountain. The vista from the Big Sugarloaf, eastwards towards the Irish Sea, is one of the great views of our country, and must be protected at all costs!

**7. This proposal will be strenuously opposed.**

When the Council first proposed plans to encroach on the slopes of the Little Sugarloaf Mountain in 2016, there was widespread upset throughout the area, and a total of 1250 formal objections were lodged. The proposal now put forward by the Council will cause even greater damage to the Little Sugarloaf mountain, and will be strenuously resisted.

**We ask that this pointless proposal be omitted entirely from both the Wicklow County Council Development Plan 2016-2022, and the Bray Municipal District Local Area Plan 2017-2023.**

Name/Signature *Louise Nelson*



Your name/address here.  
Barry O'Neilfayle  
27 Carke Abbey  
Bray  
Co Wicklow

Wicklow County Council  
County Hall, Wicklow. PLANNING DEPT.

Attn: Mr Bryan Doyle. Chief Executive.

Dear Sir,

**Re: Wicklow County Council Development Plan 2016-2022,  
Bray Municipal District Local Area Plan 2017-2023. Written Submission.**

We are most upset to hear of Wicklow County Council's proposal to construct a new roadway commencing at the Kilmacanogue East roundabout, and routing Northwards to the boundary wall of Brennanstown Riding Stables and Equestrian Centre. We are even more upset by the Council's intention to pay for this unnecessary roadway by re-zoning the lower slopes of the Little Sugarloaf mountain as commercial and housing development land. We believe that this is just the thin end of the wedge, and that it is the Council's intention to complete their 2016 Kilmacanogue to Bray mountain roadway proposal by stealth over time.

**1. An unnecessary roadway.**

The roadway proposed by the Council is entirely unnecessary. It duplicates a proposal published in April 2017 by Transport Infrastructure Ireland to provide a "local service road" immediately alongside the N11 motorway at Kilmacanogue. The TII proposal is simple, sensible, and cost-effective, and it does not adversely impact the slopes of the Little Sugarloaf Mountain.

**2. An unnecessary roadway paid for by unnecessary re-zoning.**

The Council propose to pay for the proposed roadway by re-zoning the mountainside alongside it. The plan goes from bad to worse. This unnecessary roadway is now to be paid for by unnecessary re-zoning of unspoiled mountainside.

**3. A valuable local amenity will be lost.**

The lower slopes of Barchuillia Commons are an invaluable local amenity, and they are walked daily by many of the residents of Kilmacanogue village, as well as by large numbers of walking groups from further afield. The proposed roadway will isolate the village from this important open space, and will make it greatly more difficult to access, and unattractive to walk.

**4. Deer, pheasant, otters, lizard, and pine marten.**

The lower slopes to the east of Kilmacanogue village are a rich and diverse habitat which are home to successful and stable populations of deer, pheasant, otter, lizard, and pine marten. The proposed roadway will devastate this habitat. The deer will move away from the area, while the otter, lizard, and pine marten, being located immediately adjacent to the proposed site area, will not survive.

**5. Views from Kilmacanogue to the Little Sugar Loaf compromised.**

The existing views from Kilmacanogue village out over the Little Sugar Loaf mountain will be greatly compromised by the Council's poorly-thought-out proposal. We have more than our fair share of traffic and roadways in Kilmacanogue, and it seems extraordinary that Wicklow County Council would entertain the construction of additional roadways on these unspoiled uplands.

**6. Desecration of panoramic vista from the Big Sugarloaf Mountain.**

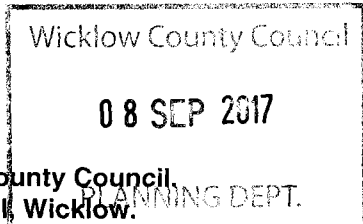
The proposed intrusion onto the slopes of the Little Sugarloaf is of such scale and crudeness, that it will detract greatly from the magnificent panoramic vista which has been enjoyed for hundreds of years by climbers of the Big Sugarloaf Mountain. The vista from the Big Sugarloaf, eastwards towards the Irish Sea, is one of the great views of our country, and must be protected at all costs!

**7. This proposal will be strenuously opposed.**

When the Council first proposed plans to encroach on the slopes of the Little Sugarloaf Mountain in 2016, there was widespread upset throughout the area, and a total of 1250 formal objections were lodged. The proposal now put forward by the Council will cause even greater damage to the Little Sugarloaf mountain, and will be strenuously resisted.

**We ask that this pointless proposal be omitted entirely from both the Wicklow County Council Development Plan 2016-2022, and the Bray Municipal District Local Area Plan 2017-2023.**

Name/Signature *Barry O'Neilfayle*



Your name/address here.  
Doelen Bryan  
24 Redwood Avenue  
Kilmacanogue  
DUBLIN 24.

Wicklow County Council,  
County Hall, Wicklow.

Attn: Mr Bryan Doyle, Chief Executive.

Dear Sir,

**Re: Wicklow County Council Development Plan 2016-2022,  
Bray Municipal District Local Area Plan 2017-2023. Written Submission.**

We are most upset to hear of Wicklow County Council's proposal to construct a new roadway commencing at the Kilmacanogue East roundabout, and routing Northwards to the boundary wall of Brennanstown Riding Stables and Equestrian Centre. We are even more upset by the Council's intention to pay for this unnecessary roadway by re-zoning the lower slopes of the Little Sugarloaf mountain as commercial and housing development land. We believe that this is just the thin end of the wedge, and that it is the Council's intention to complete their 2016 Kilmacanogue to Bray mountain roadway proposal by stealth over time.

**1. An unnecessary roadway.**

The roadway proposed by the Council is entirely unnecessary. It duplicates a proposal published in April 2017 by Transport Infrastructure Ireland to provide a "local service road" immediately alongside the N11 motorway at Kilmacanogue. The TII proposal is simple, sensible, and cost-effective, and it does not adversely impact the slopes of the Little Sugarloaf Mountain.

**2. An unnecessary roadway paid for by unnecessary re-zoning.**

The Council propose to pay for the proposed roadway by re-zoning the mountainside alongside it. The plan goes from bad to worse. This unnecessary roadway is now to be paid for by unnecessary re-zoning of unspoiled mountainside.

**3. A valuable local amenity will be lost.**

The lower slopes of Barchuillia Commons are an invaluable local amenity, and they are walked daily by many of the residents of Kilmacanogue village, as well as by large numbers of walking groups from further afield. The proposed roadway will isolate the village from this important open space, and will make it greatly more difficult to access, and unattractive to walk.

**4. Deer, pheasant, otters, lizard, and pine marten.**

The lower slopes to the east of Kilmacanogue village are a rich and diverse habitat which are home to successful and stable populations of deer, pheasant, otter, lizard, and pine marten. The proposed roadway will devastate this habitat. The deer will move away from the area, while the otter, lizard, and pine marten, being located immediately adjacent to the proposed site area, will not survive.

**5. Views from Kilmacanogue to the Little Sugar Loaf compromised.**

The existing views from Kilmacanogue village out over the Little Sugar Loaf mountain will be greatly compromised by the Council's poorly-thought-out proposal. We have more than our fair share of traffic and roadways in Kilmacanogue, and it seems extraordinary that Wicklow County Council would entertain the construction of additional roadways on these unspoiled uplands.

**6. Desecration of panoramic vista from the Big Sugarloaf Mountain.**


The proposed intrusion onto the slopes of the Little Sugarloaf is of such scale and crudeness, that it will detract greatly from the magnificent panoramic vista which has been enjoyed for hundreds of years by climbers of the Big Sugarloaf Mountain. The vista from the Big Sugarloaf, eastwards towards the Irish Sea, is one of the great views of our country, and must be protected at all costs!

**7. This proposal will be strenuously opposed.**

When the Council first proposed plans to encroach on the slopes of the Little Sugarloaf Mountain in 2016, there was widespread upset throughout the area, and a total of 1250 formal objections were lodged. The proposal now put forward by the Council will cause even greater damage to the Little Sugarloaf mountain, and will be strenuously resisted.

**We ask that this pointless proposal be omitted entirely from both the Wicklow County Council Development Plan 2016-2022, and the Bray Municipal District Local Area Plan 2017-2023.**

Name/Signature *Doelen Bryan*



Your name/address here.  
Suzanne Lincoln  
Greystones  
Co Wicklow.

Wicklow County Council.  
County Hall, Wicklow.

Attn: Mr Bryan Doyle. Chief Executive.

Dear Sir,

Re: **Wicklow County Council Development Plan 2016-2022,  
Bray Municipal District Local Area Plan 2017-2023. Written Submission.**

We are most upset to hear of Wicklow County Council's proposal to construct a new roadway commencing at the Kilmacanogue East roundabout, and routing Northwards to the boundary wall of Brennanstown Riding Stables and Equestrian Centre. We are even more upset by the Council's intention to pay for this unnecessary roadway by re-zoning the lower slopes of the Little Sugarloaf mountain as commercial and housing development land. We believe that this is just the thin end of the wedge, and that it is the Council's intention to complete their 2016 Kilmacanogue to Bray mountain roadway proposal by stealth over time.

**1. An unnecessary roadway.**

The roadway proposed by the Council is entirely unnecessary. It duplicates a proposal published in April 2017 by Transport Infrastructure Ireland to provide a "local service road" immediately alongside the N11 motorway at Kilmacanogue. The TII proposal is simple, sensible, and cost-effective, and it does not adversely impact the slopes of the Little Sugarloaf Mountain.

**2. An unnecessary roadway paid for by unnecessary re-zoning.**

The Council propose to pay for the proposed roadway by re-zoning the mountainside alongside it. The plan goes from bad to worse. This unnecessary roadway is now to be paid for by unnecessary re-zoning of unspoiled mountainside.

**3. A valuable local amenity will be lost.**

The lower slopes of Barchuillia Commons are an invaluable local amenity, and they are walked daily by many of the residents of Kilmacanogue village, as well as by large numbers of walking groups from further afield. The proposed roadway will isolate the village from this important open space, and will make it greatly more difficult to access, and unattractive to walk.

**4. Deer, pheasant, otters, lizard, and pine marten.**

The lower slopes to the east of Kilmacanogue village are a rich and diverse habitat which are home to successful and stable populations of deer, pheasant, otter, lizard, and pine marten. The proposed roadway will devastate this habitat. The deer will move away from the area, while the otter, lizard, and pine marten, being located immediately adjacent to the proposed site area, will not survive.

**5. Views from Kilmacanogue to the Little Sugar Loaf compromised.**

The existing views from Kilmacanogue village out over the Little Sugar Loaf mountain will be greatly compromised by the Council's poorly-thought-out proposal. We have more than our fair share of traffic and roadways in Kilmacanogue, and it seems extraordinary that Wicklow County Council would entertain the construction of additional roadways on these unspoiled uplands.

**6. Desecration of panoramic vista from the Big Sugarloaf Mountain.**

The proposed intrusion onto the slopes of the Little Sugarloaf is of such scale and crudeness, that it will detract greatly from the magnificent panoramic vista which has been enjoyed for hundreds of years by climbers of the Big Sugarloaf Mountain. The vista from the Big Sugarloaf, eastwards towards the Irish Sea, is one of the great views of our country, and must be protected at all costs!

**7. This proposal will be strenuously opposed.**

When the Council first proposed plans to encroach on the slopes of the Little Sugarloaf Mountain in 2016, there was widespread upset throughout the area, and a total of 1250 formal objections were lodged. The proposal now put forward by the Council will cause even greater damage to the Little Sugarloaf mountain, and will be strenuously resisted.

**We ask that this pointless proposal be omitted entirely from both the Wicklow County Council Development Plan 2016-2022, and the Bray Municipal District Local Area Plan 2017-2023.**

Name/Signature *Suzanne Lincoln*



Your name/address here.

Stephanie Foley  
29 Coumper Road,  
Rathmines,  
Dublin 6,  
Co. Dublin

Wicklow County Council

08 SEP 2017

Wicklow County Council.  
County Hall, Wicklow.

PLANNING DEPT.

Attn: Mr Bryan Doyle, Chief Executive.

Dear Sir,

**Re: Wicklow County Council Development Plan 2016-2022,  
Bray Municipal District Local Area Plan 2017-2023. Written Submission.**

We are most upset to hear of Wicklow County Council's proposal to construct a new roadway commencing at the Kilmacanogue East roundabout, and routing Northwards to the boundary wall of Brennanstown Riding Stables and Equestrian Centre. We are even more upset by the Council's intention to pay for this unnecessary roadway by re-zoning the lower slopes of the Little Sugarloaf mountain as commercial and housing development land. We believe that this is just the thin end of the wedge, and that it is the Council's intention to complete their 2016 Kilmacanogue to Bray mountain roadway proposal by stealth over time.

**1. An unnecessary roadway.**

The roadway proposed by the Council is entirely unnecessary. It duplicates a proposal published in April 2017 by Transport Infrastructure Ireland to provide a "local service road" immediately alongside the N11 motorway at Kilmacanogue. The TII proposal is simple, sensible, and cost-effective, and it does not adversely impact the slopes of the Little Sugarloaf Mountain.

**2. An unnecessary roadway paid for by unnecessary re-zoning.**

The Council propose to pay for the proposed roadway by re-zoning the mountainside alongside it. The plan goes from bad to worse. This unnecessary roadway is now to be paid for by unnecessary re-zoning of unspoiled mountainside.

**3. A valuable local amenity will be lost.**

The lower slopes of Barchuillia Commons are an invaluable local amenity, and they are walked daily by many of the residents of Kilmacanogue village, as well as by large numbers of walking groups from further afield. The proposed roadway will isolate the village from this important open space, and will make it greatly more difficult to access, and unattractive to walk.

**4. Deer, pheasant, otters, lizard, and pine marten.**

The lower slopes to the east of Kilmacanogue village are a rich and diverse habitat which are home to successful and stable populations of deer, pheasant, otter, lizard, and pine marten. The proposed roadway will devastate this habitat. The deer will move away from the area, while the otter, lizard, and pine marten, being located immediately adjacent to the proposed site area, will not survive.

**5. Views from Kilmacanogue to the Little Sugar Loaf compromised.**

The existing views from Kilmacanogue village out over the Little Sugar Loaf mountain will be greatly compromised by the Council's poorly-thought-out proposal. We have more than our fair share of traffic and roadways in Kilmacanogue, and it seems extraordinary that Wicklow County Council would entertain the construction of additional roadways on these unspoiled uplands.

**6. Desecration of panoramic vista from the Big Sugarloaf Mountain.**

The proposed intrusion onto the slopes of the Little Sugarloaf is of such scale and crudeness, that it will detract greatly from the magnificent panoramic vista which has been enjoyed for hundreds of years by climbers of the Big Sugarloaf Mountain. The vista from the Big Sugarloaf, eastwards towards the Irish Sea, is one of the great views of our country, and must be protected at all costs!

**7. This proposal will be strenuously opposed.**

When the Council first proposed plans to encroach on the slopes of the Little Sugarloaf Mountain in 2016, there was widespread upset throughout the area, and a total of 1250 formal objections were lodged. The proposal now put forward by the Council will cause even greater damage to the Little Sugarloaf mountain, and will be strenuously resisted.

**We ask that this pointless proposal be omitted entirely from both the Wicklow County Council Development Plan 2016-2022, and the Bray Municipal District Local Area Plan 2017-2023.**

Name/Signature

Stephanie Foley

Wicklow County Council

08 SEP 2017

Wicklow County Council,  
County Hall, Wicklow,  
PLANNING DEPT.

Attn: Mr Bryan Doyle, Chief Executive.

Your name/address here.

Erica Archer  
St. Brigid's Rk,  
Greystones,  
Co. Wicklow.

Dear Sir,

**Re: Wicklow County Council Development Plan 2016-2022,  
Bray Municipal District Local Area Plan 2017-2023. Written Submission.**

We are most upset to hear of Wicklow County Council's proposal to construct a new roadway commencing at the Kilmacanogue East roundabout, and routing Northwards to the boundary wall of Brennanstown Riding Stables and Equestrian Centre. We are even more upset by the Council's intention to pay for this unnecessary roadway by re-zoning the lower slopes of the Little Sugarloaf mountain as commercial and housing development land. We believe that this is just the thin end of the wedge, and that it is the Council's intention to complete their 2016 Kilmacanogue to Bray mountain roadway proposal by stealth over time.

**1. An unnecessary roadway.**

The roadway proposed by the Council is entirely unnecessary. It duplicates a proposal published in April 2017 by Transport Infrastructure Ireland to provide a "local service road" immediately alongside the N11 motorway at Kilmacanogue. The TII proposal is simple, sensible, and cost-effective, and it does not adversely impact the slopes of the Little Sugarloaf Mountain.

**2. An unnecessary roadway paid for by unnecessary re-zoning.**

The Council propose to pay for the proposed roadway by re-zoning the mountainside alongside it. The plan goes from bad to worse. This unnecessary roadway is now to be paid for by unnecessary re-zoning of unspoiled mountainside.

**3. A valuable local amenity will be lost.**

The lower slopes of Barchuillia Commons are an invaluable local amenity, and they are walked daily by many of the residents of Kilmacanogue village, as well as by large numbers of walking groups from further afield. The proposed roadway will isolate the village from this important open space, and will make it greatly more difficult to access, and unattractive to walk.

**4. Deer, pheasant, otters, lizard, and pine marten.**

The lower slopes to the east of Kilmacanogue village are a rich and diverse habitat which are home to successful and stable populations of deer, pheasant, otter, lizard, and pine marten. The proposed roadway will devastate this habitat. The deer will move away from the area, while the otter, lizard, and pine marten, being located immediately adjacent to the proposed site area, will not survive.

**5. Views from Kilmacanogue to the Little Sugar Loaf compromised.**

The existing views from Kilmacanogue village out over the Little Sugar Loaf mountain will be greatly compromised by the Council's poorly-thought-out proposal. We have more than our fair share of traffic and roadways in Kilmacanogue, and it seems extraordinary that Wicklow County Council would entertain the construction of additional roadways on these unspoiled uplands.

**6. Desecration of panoramic vista from the Big Sugarloaf Mountain.**

The proposed intrusion onto the slopes of the Little Sugarloaf is of such scale and crudeness, that it will detract greatly from the magnificent panoramic vista which has been enjoyed for hundreds of years by climbers of the Big Sugarloaf Mountain. The vista from the Big Sugarloaf, eastwards towards the Irish Sea, is one of the great views of our country, and must be protected at all costs!

**7. This proposal will be strenuously opposed.**

When the Council first proposed plans to encroach on the slopes of the Little Sugarloaf Mountain in 2016, there was widespread upset throughout the area, and a total of 1250 formal objections were lodged. The proposal now put forward by the Council will cause even greater damage to the Little Sugarloaf mountain, and will be strenuously resisted.

**We ask that this pointless proposal be omitted entirely from both the Wicklow County Council Development Plan 2016-2022, and the Bray Municipal District Local Area Plan 2017-2023.**

Name/Signature

Erica Archer.

Your name/address here.

katja Rolf  
Wildpfad 2,  
44082 Osnabrück,  
Germany

Wicklow County Council

Wicklow County Council  
County Hall, Wicklow.

08 SEP 2017

Attn: Mr Bryan Doyle, Chief Executive.

PLANNING DEPT.

Dear Sir,

**Re: Wicklow County Council Development Plan 2016-2022,  
Bray Municipal District Local Area Plan 2017-2023. Written Submission.**

We are most upset to hear of Wicklow County Council's proposal to construct a new roadway commencing at the Kilmacanogue East roundabout, and routing Northwards to the boundary wall of Brennanstown Riding Stables and Equestrian Centre. We are even more upset by the Council's intention to pay for this unnecessary roadway by re-zoning the lower slopes of the Little Sugarloaf mountain as commercial and housing development land. We believe that this is just the thin end of the wedge, and that it is the Council's intention to complete their 2016 Kilmacanogue to Bray mountain roadway proposal by stealth over time.

**1. An unnecessary roadway.**

The roadway proposed by the Council is entirely unnecessary. It duplicates a proposal published in April 2017 by Transport Infrastructure Ireland to provide a "local service road" immediately alongside the N11 motorway at Kilmacanogue. The TII proposal is simple, sensible, and cost-effective, and it does not adversely impact the slopes of the Little Sugarloaf Mountain.

**2. An unnecessary roadway paid for by unnecessary re-zoning.**

The Council propose to pay for the proposed roadway by re-zoning the mountainside alongside it. The plan goes from bad to worse. This unnecessary roadway is now to be paid for by unnecessary re-zoning of unspoiled mountainside.

**3. A valuable local amenity will be lost.**

The lower slopes of Barchuillia Commons are an invaluable local amenity, and they are walked daily by many of the residents of Kilmacanogue village, as well as by large numbers of walking groups from further afield. The proposed roadway will isolate the village from this important open space, and will make it greatly more difficult to access, and unattractive to walk.

**4. Deer, pheasant, otters, lizard, and pine marten.**

The lower slopes to the east of Kilmacanogue village are a rich and diverse habitat which are home to successful and stable populations of deer, pheasant, otter, lizard, and pine marten. The proposed roadway will devastate this habitat. The deer will move away from the area, while the otter, lizard, and pine marten, being located immediately adjacent to the proposed site area, will not survive.

**5. Views from Kilmacanogue to the Little Sugar Loaf compromised.**

The existing views from Kilmacanogue village out over the Little Sugar Loaf mountain will be greatly compromised by the Council's poorly-thought-out proposal. We have more than our fair share of traffic and roadways in Kilmacanogue, and it seems extraordinary that Wicklow County Council would entertain the construction of additional roadways on these unspoiled uplands.

**6. Desecration of panoramic vista from the Big Sugarloaf Mountain.**

The proposed intrusion onto the slopes of the Little Sugarloaf is of such scale and crudeness, that it will detract greatly from the magnificent panoramic vista which has been enjoyed for hundreds of years by climbers of the Big Sugarloaf Mountain. The vista from the Big Sugarloaf, eastwards towards the Irish Sea, is one of the great views of our country, and must be protected at all costs!

**7. This proposal will be strenuously opposed.**


When the Council first proposed plans to encroach on the slopes of the Little Sugarloaf Mountain in 2016, there was widespread upset throughout the area, and a total of 1250 formal objections were lodged. The proposal now put forward by the Council will cause even greater damage to the Little Sugarloaf mountain, and will be strenuously resisted.

**We ask that this pointless proposal be omitted entirely from both the Wicklow County Council Development Plan 2016-2022, and the Bray Municipal District Local Area Plan 2017-2023.**

Name/Signature

katja Rolf

Your name/address here. *Michelle Lucey*  
*New Street,*  
*Rathangan,*  
*Co. Offaly.*



Wicklow County Council  
County Hall, Wicklow.

Attn: Mr Bryan Doyle, Chief Executive.

Dear Sir,

**Re: Wicklow County Council Development Plan 2016-2022,  
Bray Municipal District Local Area Plan 2017-2023. Written Submission.**

We are most upset to hear of Wicklow County Council's proposal to construct a new roadway commencing at the Kilmacanogue East roundabout, and routing Northwards to the boundary wall of Brennanstown Riding Stables and Equestrian Centre. We are even more upset by the Council's intention to pay for this unnecessary roadway by re-zoning the lower slopes of the Little Sugarloaf mountain as commercial and housing development land. We believe that this is just the thin end of the wedge, and that it is the Council's intention to complete their 2016 Kilmacanogue to Bray mountain roadway proposal by stealth over time.

**1. An unnecessary roadway.**

The roadway proposed by the Council is entirely unnecessary. It duplicates a proposal published in April 2017 by Transport Infrastructure Ireland to provide a "local service road" immediately alongside the N11 motorway at Kilmacanogue. The TII proposal is simple, sensible, and cost-effective, and it does not adversely impact the slopes of the Little Sugarloaf Mountain.

**2. An unnecessary roadway paid for by unnecessary re-zoning.**

The Council propose to pay for the proposed roadway by re-zoning the mountainside alongside it. The plan goes from bad to worse. This unnecessary roadway is now to be paid for by unnecessary re-zoning of unspoiled mountainside.

**3. A valuable local amenity will be lost.**

The lower slopes of Barchuillia Commons are an invaluable local amenity, and they are walked daily by many of the residents of Kilmacanogue village, as well as by large numbers of walking groups from further afield. The proposed roadway will isolate the village from this important open space, and will make it greatly more difficult to access, and unattractive to walk.

**4. Deer, pheasant, otters, lizard, and pine marten.**

The lower slopes to the east of Kilmacanogue village are a rich and diverse habitat which are home to successful and stable populations of deer, pheasant, otter, lizard, and pine marten. The proposed roadway will devastate this habitat. The deer will move away from the area, while the otter, lizard, and pine marten, being located immediately adjacent to the proposed site area, will not survive.

**5. Views from Kilmacanogue to the Little Sugar Loaf compromised.**

The existing views from Kilmacanogue village out over the Little Sugar Loaf mountain will be greatly compromised by the Council's poorly-thought-out proposal. We have more than our fair share of traffic and roadways in Kilmacanogue, and it seems extraordinary that Wicklow County Council would entertain the construction of additional roadways on these unspoiled uplands.

**6. Desecration of panoramic vista from the Big Sugarloaf Mountain.**


The proposed intrusion onto the slopes of the Little Sugarloaf is of such scale and crudeness, that it will detract greatly from the magnificent panoramic vista which has been enjoyed for hundreds of years by climbers of the Big Sugarloaf Mountain. The vista from the Big Sugarloaf, eastwards towards the Irish Sea, is one of the great views of our country, and must be protected at all costs!

**7. This proposal will be strenuously opposed.**

When the Council first proposed plans to encroach on the slopes of the Little Sugarloaf Mountain in 2016, there was widespread upset throughout the area, and a total of **1250** formal objections were lodged. The proposal now put forward by the Council will cause even greater damage to the Little Sugarloaf mountain, and will be strenuously resisted.

**We ask that this pointless proposal be omitted entirely from both the Wicklow County Council Development Plan 2016-2022, and the Bray Municipal District Local Area Plan 2017-2023.**

Name/Signature *Michelle Lucey*



Your name/address here.  
Kate Natin  
Mabestown  
Malahide,  
Co. Dublin

Wicklow County Council,  
County Hall, Wicklow. PLANNING DEPT.

Attn: Mr Bryan Doyle, Chief Executive.

Dear Sir,

**Re: Wicklow County Council Development Plan 2016-2022,  
Bray Municipal District Local Area Plan 2017-2023. Written Submission.**

We are most upset to hear of Wicklow County Council's proposal to construct a new roadway commencing at the Kilmacanogue East roundabout, and routing Northwards to the boundary wall of Brennanstown Riding Stables and Equestrian Centre. We are even more upset by the Council's intention to pay for this unnecessary roadway by re-zoning the lower slopes of the Little Sugarloaf mountain as commercial and housing development land. We believe that this is just the thin end of the wedge, and that it is the Council's intention to complete their 2016 Kilmacanogue to Bray mountain roadway proposal by stealth over time.

**1. An unnecessary roadway.**

The roadway proposed by the Council is entirely unnecessary. It duplicates a proposal published in April 2017 by Transport Infrastructure Ireland to provide a "local service road" immediately alongside the N11 motorway at Kilmacanogue. The TII proposal is simple, sensible, and cost-effective, and it does not adversely impact the slopes of the Little Sugarloaf Mountain.

**2. An unnecessary roadway paid for by unnecessary re-zoning.**

The Council propose to pay for the proposed roadway by re-zoning the mountainside alongside it. The plan goes from bad to worse. This unnecessary roadway is now to be paid for by unnecessary re-zoning of unspoiled mountainside.

**3. A valuable local amenity will be lost.**

The lower slopes of Barchuillia Commons are an invaluable local amenity, and they are walked daily by many of the residents of Kilmacanogue village, as well as by large numbers of walking groups from further afield. The proposed roadway will isolate the village from this important open space, and will make it greatly more difficult to access, and unattractive to walk.

**4. Deer, pheasant, otters, lizard, and pine marten.**

The lower slopes to the east of Kilmacanogue village are a rich and diverse habitat which are home to successful and stable populations of deer, pheasant, otter, lizard, and pine marten. The proposed roadway will devastate this habitat. The deer will move away from the area, while the otter, lizard, and pine marten, being located immediately adjacent to the proposed site area, will not survive.

**5. Views from Kilmacanogue to the Little Sugar Loaf compromised.**

The existing views from Kilmacanogue village out over the Little Sugar Loaf mountain will be greatly compromised by the Council's poorly-thought-out proposal. We have more than our fair share of traffic and roadways in Kilmacanogue, and it seems extraordinary that Wicklow County Council would entertain the construction of additional roadways on these unspoiled uplands.

**6. Desecration of panoramic vista from the Big Sugarloaf Mountain.**

The proposed intrusion onto the slopes of the Little Sugarloaf is of such scale and crudeness, that it will detract greatly from the magnificent panoramic vista which has been enjoyed for hundreds of years by climbers of the Big Sugarloaf Mountain. The vista from the Big Sugarloaf, eastwards towards the Irish Sea, is one of the great views of our country, and must be protected at all costs!

**7. This proposal will be strenuously opposed.**

When the Council first proposed plans to encroach on the slopes of the Little Sugarloaf Mountain in 2016, there was widespread upset throughout the area, and a total of 1250 formal objections were lodged. The proposal now put forward by the Council will cause even greater damage to the Little Sugarloaf mountain, and will be strenuously resisted.

**We ask that this pointless proposal be omitted entirely from both the Wicklow County Council Development Plan 2016-2022, and the Bray Municipal District Local Area Plan 2017-2023.**

Name/Signature *Kate Natin*

Wicklow County Council

08 SEP 2017

Wicklow County Council.  
County Hall, Wicklow. PLANNING DEPT.

Attn: Mr Bryan Doyle. Chief Executive.

Your name/address here.

Camilla S. Davies.  
Back Lane Farm,  
Ashley, nr Altrincham,  
Cheshire WA15 00J, U.K.

Dear Sir,

**Re: Wicklow County Council Development Plan 2016-2022,  
Bray Municipal District Local Area Plan 2017-2023. Written Submission.**

We are most upset to hear of Wicklow County Council's proposal to construct a new roadway commencing at the Kilmacanogue East roundabout, and routing Northwards to the boundary wall of Brennanstown Riding Stables and Equestrian Centre. We are even more upset by the Council's intention to pay for this unnecessary roadway by re-zoning the lower slopes of the Little Sugarloaf mountain as commercial and housing development land. We believe that this is just the thin end of the wedge, and that it is the Council's intention to complete their 2016 Kilmacanogue to Bray mountain roadway proposal by stealth over time.

**1. An unnecessary roadway.**

The roadway proposed by the Council is entirely unnecessary. It duplicates a proposal published in April 2017 by Transport Infrastructure Ireland to provide a "local service road" immediately alongside the N11 motorway at Kilmacanogue. The TII proposal is simple, sensible, and cost-effective, and it does not adversely impact the slopes of the Little Sugarloaf Mountain.

**2. An unnecessary roadway paid for by unnecessary re-zoning.**

The Council propose to pay for the proposed roadway by re-zoning the mountainside alongside it. The plan goes from bad to worse. This unnecessary roadway is now to be paid for by unnecessary re-zoning of unspoiled mountainside.

**3. A valuable local amenity will be lost.**

The lower slopes of Barchuillia Commons are an invaluable local amenity, and they are walked daily by many of the residents of Kilmacanogue village, as well as by large numbers of walking groups from further afield. The proposed roadway will isolate the village from this important open space, and will make it greatly more difficult to access, and unattractive to walk.

**4. Deer, pheasant, otters, lizard, and pine marten.**

The lower slopes to the east of Kilmacanogue village are a rich and diverse habitat which are home to successful and stable populations of deer, pheasant, otter, lizard, and pine marten. The proposed roadway will devastate this habitat. The deer will move away from the area, while the otter, lizard, and pine marten, being located immediately adjacent to the proposed site area, will not survive.

**5. Views from Kilmacanogue to the Little Sugar Loaf compromised.**

The existing views from Kilmacanogue village out over the Little Sugar Loaf mountain will be greatly compromised by the Council's poorly-thought-out proposal. We have more than our fair share of traffic and roadways in Kilmacanogue, and it seems extraordinary that Wicklow County Council would entertain the construction of additional roadways on these unspoiled uplands.

**6. Desecration of panoramic vista from the Big Sugarloaf Mountain.**

The proposed intrusion onto the slopes of the Little Sugarloaf is of such scale and crudeness, that it will detract greatly from the magnificent panoramic vista which has been enjoyed for hundreds of years by climbers of the Big Sugarloaf Mountain. The vista from the Big Sugarloaf, eastwards towards the Irish Sea, is one of the great views of our country, and must be protected at all costs!

**7. This proposal will be strenuously opposed.**

When the Council first proposed plans to encroach on the slopes of the Little Sugarloaf Mountain in 2016, there was widespread upset throughout the area, and a total of 1250 formal objections were lodged. The proposal now put forward by the Council will cause even greater damage to the Little Sugarloaf mountain, and will be strenuously resisted.

**We ask that this pointless proposal be omitted entirely from both the Wicklow County Council Development Plan 2016-2022, and the Bray Municipal District Local Area Plan 2017-2023.**

Name/Signature

Camilla S. Davies

Wicklow County Council

08 SEP 2017

Wicklow County Council.  
County Hall, Wicklow. PLANNING DEPT.

Attn: Mr Bryan Doyle. Chief Executive.

Your name/address here.

Jessica Wall,  
21, Newtownpark Ave,  
Blackrock, Co. Dublin

Dear Sir,

**Re: Wicklow County Council Development Plan 2016-2022,  
Bray Municipal District Local Area Plan 2017-2023. Written Submission.**

We are most upset to hear of Wicklow County Council's proposal to construct a new roadway commencing at the Kilmacanogue East roundabout, and routing Northwards to the boundary wall of Brennanstown Riding Stables and Equestrian Centre. We are even more upset by the Council's intention to pay for this unnecessary roadway by re-zoning the lower slopes of the Little Sugarloaf mountain as commercial and housing development land. We believe that this is just the thin end of the wedge, and that it is the Council's intention to complete their 2016 Kilmacanogue to Bray mountain roadway proposal by stealth over time.

**1. An unnecessary roadway.**

The roadway proposed by the Council is entirely unnecessary. It duplicates a proposal published in April 2017 by Transport Infrastructure Ireland to provide a "local service road" immediately alongside the N11 motorway at Kilmacanogue. The TII proposal is simple, sensible, and cost-effective, and it does not adversely impact the slopes of the Little Sugarloaf Mountain.

**2. An unnecessary roadway paid for by unnecessary re-zoning.**

The Council propose to pay for the proposed roadway by re-zoning the mountainside alongside it. The plan goes from bad to worse. This unnecessary roadway is now to be paid for by unnecessary re-zoning of unspoiled mountainside.

**3. A valuable local amenity will be lost.**

The lower slopes of Barchuillia Commons are an invaluable local amenity, and they are walked daily by many of the residents of Kilmacanogue village, as well as by large numbers of walking groups from further afield. The proposed roadway will isolate the village from this important open space, and will make it greatly more difficult to access, and unattractive to walk.

**4. Deer, pheasant, otters, lizard, and pine marten.**

The lower slopes to the east of Kilmacanogue village are a rich and diverse habitat which are home to successful and stable populations of deer, pheasant, otter, lizard, and pine marten. The proposed roadway will devastate this habitat. The deer will move away from the area, while the otter, lizard, and pine marten, being located immediately adjacent to the proposed site area, will not survive.

**5. Views from Kilmacanogue to the Little Sugar Loaf compromised.**

The existing views from Kilmacanogue village out over the Little Sugar Loaf mountain will be greatly compromised by the Council's poorly-thought-out proposal. We have more than our fair share of traffic and roadways in Kilmacanogue, and it seems extraordinary that Wicklow County Council would entertain the construction of additional roadways on these unspoiled uplands.

**6. Desecration of panoramic vista from the Big Sugarloaf Mountain.**

The proposed intrusion onto the slopes of the Little Sugarloaf is of such scale and crudeness, that it will detract greatly from the magnificent panoramic vista which has been enjoyed for hundreds of years by climbers of the Big Sugarloaf Mountain. The vista from the Big Sugarloaf, eastwards towards the Irish Sea, is one of the great views of our country, and must be protected at all costs!

**7. This proposal will be strenuously opposed.**

When the Council first proposed plans to encroach on the slopes of the Little Sugarloaf Mountain in 2016, there was widespread upset throughout the area, and a total of 1250 formal objections were lodged. The proposal now put forward by the Council will cause even greater damage to the Little Sugarloaf mountain, and will be strenuously resisted.

**We ask that this pointless proposal be omitted entirely from both the Wicklow County Council Development Plan 2016-2022, and the Bray Municipal District Local Area Plan 2017-2023.**

Name/Signature

Jessica Wall

Your name/address here.

Sayne Gaffney,  
Pine Grove,  
Templeogue,  
Dublin 16

Wicklow County Council

08 SEP 2017

Wicklow County Council.  
County Hall, Wicklow.

PLANNING DEPT.

Attn: Mr Bryan Doyle, Chief Executive.

Dear Sir,

**Re: Wicklow County Council Development Plan 2016-2022,  
Bray Municipal District Local Area Plan 2017-2023. Written Submission.**

We are most upset to hear of Wicklow County Council's proposal to construct a new roadway commencing at the Kilmacanogue East roundabout, and routing Northwards to the boundary wall of Brennanstown Riding Stables and Equestrian Centre. We are even more upset by the Council's intention to pay for this unnecessary roadway by re-zoning the lower slopes of the Little Sugarloaf mountain as commercial and housing development land. We believe that this is just the thin end of the wedge, and that it is the Council's intention to complete their 2016 Kilmacanogue to Bray mountain roadway proposal by stealth over time.

**1. An unnecessary roadway.**

The roadway proposed by the Council is entirely unnecessary. It duplicates a proposal published in April 2017 by Transport Infrastructure Ireland to provide a "local service road" immediately alongside the N11 motorway at Kilmacanogue. The TII proposal is simple, sensible, and cost-effective, and it does not adversely impact the slopes of the Little Sugarloaf Mountain.

**2. An unnecessary roadway paid for by unnecessary re-zoning.**

The Council propose to pay for the proposed roadway by re-zoning the mountainside alongside it. The plan goes from bad to worse. This unnecessary roadway is now to be paid for by unnecessary re-zoning of unspoiled mountainside.

**3. A valuable local amenity will be lost.**

The lower slopes of Barchuillia Commons are an invaluable local amenity, and they are walked daily by many of the residents of Kilmacanogue village, as well as by large numbers of walking groups from further afield. The proposed roadway will isolate the village from this important open space, and will make it greatly more difficult to access, and unattractive to walk.

**4. Deer, pheasant, otters, lizard, and pine marten.**

The lower slopes to the east of Kilmacanogue village are a rich and diverse habitat which are home to successful and stable populations of deer, pheasant, otter, lizard, and pine marten. The proposed roadway will devastate this habitat. The deer will move away from the area, while the otter, lizard, and pine marten, being located immediately adjacent to the proposed site area, will not survive.

**5. Views from Kilmacanogue to the Little Sugar Loaf compromised.**

The existing views from Kilmacanogue village out over the Little Sugar Loaf mountain will be greatly compromised by the Council's poorly-thought-out proposal. We have more than our fair share of traffic and roadways in Kilmacanogue, and it seems extraordinary that Wicklow County Council would entertain the construction of additional roadways on these unspoiled uplands.

**6. Desecration of panoramic vista from the Big Sugarloaf Mountain.**

The proposed intrusion onto the slopes of the Little Sugarloaf is of such scale and crudeness, that it will detract greatly from the magnificent panoramic vista which has been enjoyed for hundreds of years by climbers of the Big Sugarloaf Mountain. The vista from the Big Sugarloaf, eastwards towards the Irish Sea, is one of the great views of our country, and must be protected at all costs!

**7. This proposal will be strenuously opposed.**

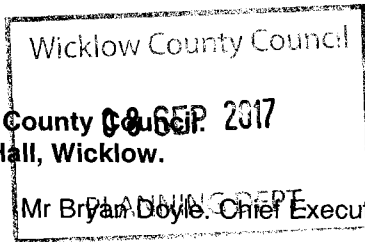
When the Council first proposed plans to encroach on the slopes of the Little Sugarloaf Mountain in 2016, there was widespread upset throughout the area, and a total of 1250 formal objections were lodged. The proposal now put forward by the Council will cause even greater damage to the Little Sugarloaf mountain, and will be strenuously resisted.

**We ask that this pointless proposal be omitted entirely from both the Wicklow County Council Development Plan 2016-2022, and the Bray Municipal District Local Area Plan 2017-2023.**

Name/Signature

Sayne Gaffney





Your name/address here.  
Christine Flynn  
98, Ashlawn Park,  
Ballybrack,  
Co. Dublin

Wicklow County Council  
County Hall, Wicklow.

Attn: Mr Bryan Doyle, Chief Executive.

Dear Sir,

**Re: Wicklow County Council Development Plan 2016-2022,  
Bray Municipal District Local Area Plan 2017-2023. Written Submission.**

We are most upset to hear of Wicklow County Council's proposal to construct a new roadway commencing at the Kilmacanogue East roundabout, and routing Northwards to the boundary wall of Brennanstown Riding Stables and Equestrian Centre. We are even more upset by the Council's intention to pay for this unnecessary roadway by re-zoning the lower slopes of the Little Sugarloaf mountain as commercial and housing development land. We believe that this is just the thin end of the wedge, and that it is the Council's intention to complete their 2016 Kilmacanogue to Bray mountain roadway proposal by stealth over time.

**1. An unnecessary roadway.**

The roadway proposed by the Council is entirely unnecessary. It duplicates a proposal published in April 2017 by Transport Infrastructure Ireland to provide a "local service road" immediately alongside the N11 motorway at Kilmacanogue. The TII proposal is simple, sensible, and cost-effective, and it does not adversely impact the slopes of the Little Sugarloaf Mountain.

**2. An unnecessary roadway paid for by unnecessary re-zoning.**

The Council propose to pay for the proposed roadway by re-zoning the mountainside alongside it. The plan goes from bad to worse. This unnecessary roadway is now to be paid for by unnecessary re-zoning of unspoiled mountainside.

**3. A valuable local amenity will be lost.**

The lower slopes of Barchuillia Commons are an invaluable local amenity, and they are walked daily by many of the residents of Kilmacanogue village, as well as by large numbers of walking groups from further afield. The proposed roadway will isolate the village from this important open space, and will make it greatly more difficult to access, and unattractive to walk.

**4. Deer, pheasant, otters, lizard, and pine marten.**

The lower slopes to the east of Kilmacanogue village are a rich and diverse habitat which are home to successful and stable populations of deer, pheasant, otter, lizard, and pine marten. The proposed roadway will devastate this habitat. The deer will move away from the area, while the otter, lizard, and pine marten, being located immediately adjacent to the proposed site area, will not survive.

**5. Views from Kilmacanogue to the Little Sugar Loaf compromised.**

The existing views from Kilmacanogue village out over the Little Sugar Loaf mountain will be greatly compromised by the Council's poorly-thought-out proposal. We have more than our fair share of traffic and roadways in Kilmacanogue, and it seems extraordinary that Wicklow County Council would entertain the construction of additional roadways on these unspoiled uplands.

**6. Desecration of panoramic vista from the Big Sugarloaf Mountain.**


The proposed intrusion onto the slopes of the Little Sugarloaf is of such scale and crudeness, that it will detract greatly from the magnificent panoramic vista which has been enjoyed for hundreds of years by climbers of the Big Sugarloaf Mountain. The vista from the Big Sugarloaf, eastwards towards the Irish Sea, is one of the great views of our country, and must be protected at all costs!

**7. This proposal will be strenuously opposed.**

When the Council first proposed plans to encroach on the slopes of the Little Sugarloaf Mountain in 2016, there was widespread upset throughout the area, and a total of 1250 formal objections were lodged. The proposal now put forward by the Council will cause even greater damage to the Little Sugarloaf mountain, and will be strenuously resisted.

**We ask that this pointless proposal be omitted entirely from both the Wicklow County Council Development Plan 2016-2022, and the Bray Municipal District Local Area Plan 2017-2023.**

Name/Signature Christine Flynn



Your name/address here.  
Heidi Hughes,  
Parsonstown,  
Carbury, Co. Kildare,

Wicklow County Council  
County Hall, Wicklow.

Attn: Mr Bryan Doyle. Chief Executive.

Dear Sir,

**Re: Wicklow County Council Development Plan 2016-2022,  
Bray Municipal District Local Area Plan 2017-2023. Written Submission.**

We are most upset to hear of Wicklow County Council's proposal to construct a new roadway commencing at the Kilmacanogue East roundabout, and routing Northwards to the boundary wall of Brennanstown Riding Stables and Equestrian Centre. We are even more upset by the Council's intention to pay for this unnecessary roadway by re-zoning the lower slopes of the Little Sugarloaf mountain as commercial and housing development land. We believe that this is just the thin end of the wedge, and that it is the Council's intention to complete their 2016 Kilmacanogue to Bray mountain roadway proposal by stealth over time.

**1. An unnecessary roadway.**

The roadway proposed by the Council is entirely unnecessary. It duplicates a proposal published in April 2017 by Transport Infrastructure Ireland to provide a "local service road" immediately alongside the N11 motorway at Kilmacanogue. The TII proposal is simple, sensible, and cost-effective, and it does not adversely impact the slopes of the Little Sugarloaf Mountain.

**2. An unnecessary roadway paid for by unnecessary re-zoning.**

The Council propose to pay for the proposed roadway by re-zoning the mountainside alongside it. The plan goes from bad to worse. This unnecessary roadway is now to be paid for by unnecessary re-zoning of unspoiled mountainside.

**3. A valuable local amenity will be lost.**

The lower slopes of Barchuillia Commons are an invaluable local amenity, and they are walked daily by many of the residents of Kilmacanogue village, as well as by large numbers of walking groups from further afield. The proposed roadway will isolate the village from this important open space, and will make it greatly more difficult to access, and unattractive to walk.

**4. Deer, pheasant, otters, lizard, and pine marten.**

The lower slopes to the east of Kilmacanogue village are a rich and diverse habitat which are home to successful and stable populations of deer, pheasant, otter, lizard, and pine marten. The proposed roadway will devastate this habitat. The deer will move away from the area, while the otter, lizard, and pine marten, being located immediately adjacent to the proposed site area, will not survive.

**5. Views from Kilmacanogue to the Little Sugar Loaf compromised.**

The existing views from Kilmacanogue village out over the Little Sugar Loaf mountain will be greatly compromised by the Council's poorly-thought-out proposal. We have more than our fair share of traffic and roadways in Kilmacanogue, and it seems extraordinary that Wicklow County Council would entertain the construction of additional roadways on these unspoiled uplands.

**6. Desecration of panoramic vista from the Big Sugarloaf Mountain.**

The proposed intrusion onto the slopes of the Little Sugarloaf is of such scale and crudeness, that it will detract greatly from the magnificent panoramic vista which has been enjoyed for hundreds of years by climbers of the Big Sugarloaf Mountain. The vista from the Big Sugarloaf, eastwards towards the Irish Sea, is one of the great views of our country, and must be protected at all costs!

**7. This proposal will be strenuously opposed.**

When the Council first proposed plans to encroach on the slopes of the Little Sugarloaf Mountain in 2016, there was widespread upset throughout the area, and a total of 1250 formal objections were lodged. The proposal now put forward by the Council will cause even greater damage to the Little Sugarloaf mountain, and will be strenuously resisted.

**We ask that this pointless proposal be omitted entirely from both the Wicklow County Council Development Plan 2016-2022, and the Bray Municipal District Local Area Plan 2017-2023.**

Name/Signature Heidi Hughes

Wicklow County Council

08 SEP 2017

PLANNING DEPT.  
Wicklow County Council.  
County Hall, Wicklow.

Your name/address here.

Ruth Vallely  
16 Garville Road,  
Rathgar,  
Dublin 6  
Co. Wicklow.

Attn: Mr Bryan Doyle. Chief Executive.

Dear Sir,

**Re: Wicklow County Council Development Plan 2016-2022,  
Bray Municipal District Local Area Plan 2017-2023. Written Submission.**

We are most upset to hear of Wicklow County Council's proposal to construct a new roadway commencing at the Kilmacanogue East roundabout, and routing Northwards to the boundary wall of Brennanstown Riding Stables and Equestrian Centre. We are even more upset by the Council's intention to pay for this unnecessary roadway by re-zoning the lower slopes of the Little Sugarloaf mountain as commercial and housing development land. We believe that this is just the thin end of the wedge, and that it is the Council's intention to complete their 2016 Kilmacanogue to Bray mountain roadway proposal by stealth over time.

**1. An unnecessary roadway.**

The roadway proposed by the Council is entirely unnecessary. It duplicates a proposal published in April 2017 by Transport Infrastructure Ireland to provide a "local service road" immediately alongside the N11 motorway at Kilmacanogue. The TII proposal is simple, sensible, and cost-effective, and it does not adversely impact the slopes of the Little Sugarloaf Mountain.

**2. An unnecessary roadway paid for by unnecessary re-zoning.**

The Council propose to pay for the proposed roadway by re-zoning the mountainside alongside it. The plan goes from bad to worse. This unnecessary roadway is now to be paid for by unnecessary re-zoning of unspoiled mountainside.

**3. A valuable local amenity will be lost.**

The lower slopes of Barchuillia Commons are an invaluable local amenity, and they are walked daily by many of the residents of Kilmacanogue village, as well as by large numbers of walking groups from further afield. The proposed roadway will isolate the village from this important open space, and will make it greatly more difficult to access, and unattractive to walk.

**4. Deer, pheasant, otters, lizard, and pine marten.**

The lower slopes to the east of Kilmacanogue village are a rich and diverse habitat which are home to successful and stable populations of deer, pheasant, otter, lizard, and pine marten. The proposed roadway will devastate this habitat. The deer will move away from the area, while the otter, lizard, and pine marten, being located immediately adjacent to the proposed site area, will not survive.

**5. Views from Kilmacanogue to the Little Sugar Loaf compromised.**

The existing views from Kilmacanogue village out over the Little Sugar Loaf mountain will be greatly compromised by the Council's poorly-thought-out proposal. We have more than our fair share of traffic and roadways in Kilmacanogue, and it seems extraordinary that Wicklow County Council would entertain the construction of additional roadways on these unspoiled uplands.

**6. Desecration of panoramic vista from the Big Sugarloaf Mountain.**

The proposed intrusion onto the slopes of the Little Sugarloaf is of such scale and crudeness, that it will detract greatly from the magnificent panoramic vista which has been enjoyed for hundreds of years by climbers of the Big Sugarloaf Mountain. The vista from the Big Sugarloaf, eastwards towards the Irish Sea, is one of the great views of our country, and must be protected at all costs!

**7. This proposal will be strenuously opposed.**

When the Council first proposed plans to encroach on the slopes of the Little Sugarloaf Mountain in 2016, there was widespread upset throughout the area, and a total of 1250 formal objections were lodged. The proposal now put forward by the Council will cause even greater damage to the Little Sugarloaf mountain, and will be strenuously resisted.

**We ask that this pointless proposal be omitted entirely from both the Wicklow County Council Development Plan 2016-2022, and the Bray Municipal District Local Area Plan 2017-2023.**

Name/Signature

Ruth Vallely

Your name/address here. Denise Collis-Lea

Breake,  
Ballymacahara,  
Ashford,  
Co. Wicklow

Wicklow County Council

08 SEP 2017

Wicklow County Council.  
County Hall, Wicklow.  
PLANNING DEPT.

Attn: Mr Bryan Doyle, Chief Executive.

Dear Sir,

**Re: Wicklow County Council Development Plan 2016-2022,  
Bray Municipal District Local Area Plan 2017-2023. Written Submission.**

We are most upset to hear of Wicklow County Council's proposal to construct a new roadway commencing at the Kilmacanogue East roundabout, and routing Northwards to the boundary wall of Brennanstown Riding Stables and Equestrian Centre. We are even more upset by the Council's intention to pay for this unnecessary roadway by re-zoning the lower slopes of the Little Sugarloaf mountain as commercial and housing development land. We believe that this is just the thin end of the wedge, and that it is the Council's intention to complete their 2016 Kilmacanogue to Bray mountain roadway proposal by stealth over time.

**1. An unnecessary roadway.**

The roadway proposed by the Council is entirely unnecessary. It duplicates a proposal published in April 2017 by Transport Infrastructure Ireland to provide a "local service road" immediately alongside the N11 motorway at Kilmacanogue. The TII proposal is simple, sensible, and cost-effective, and it does not adversely impact the slopes of the Little Sugarloaf Mountain.

**2. An unnecessary roadway paid for by unnecessary re-zoning.**

The Council propose to pay for the proposed roadway by re-zoning the mountainside alongside it. The plan goes from bad to worse. This unnecessary roadway is now to be paid for by unnecessary re-zoning of unspoiled mountainside.

**3. A valuable local amenity will be lost.**

The lower slopes of Barchuillia Commons are an invaluable local amenity, and they are walked daily by many of the residents of Kilmacanogue village, as well as by large numbers of walking groups from further afield. The proposed roadway will isolate the village from this important open space, and will make it greatly more difficult to access, and unattractive to walk.

**4. Deer, pheasant, otters, lizard, and pine marten.**

The lower slopes to the east of Kilmacanogue village are a rich and diverse habitat which are home to successful and stable populations of deer, pheasant, otter, lizard, and pine marten. The proposed roadway will devastate this habitat. The deer will move away from the area, while the otter, lizard, and pine marten, being located immediately adjacent to the proposed site area, will not survive.

**5. Views from Kilmacanogue to the Little Sugar Loaf compromised.**

The existing views from Kilmacanogue village out over the Little Sugar Loaf mountain will be greatly compromised by the Council's poorly-thought-out proposal. We have more than our fair share of traffic and roadways in Kilmacanogue, and it seems extraordinary that Wicklow County Council would entertain the construction of additional roadways on these unspoiled uplands.

**6. Desecration of panoramic vista from the Big Sugarloaf Mountain.**

The proposed intrusion onto the slopes of the Little Sugarloaf is of such scale and crudeness, that it will detract greatly from the magnificent panoramic vista which has been enjoyed for hundreds of years by climbers of the Big Sugarloaf Mountain. The vista from the Big Sugarloaf, eastwards towards the Irish Sea, is one of the great views of our country, and must be protected at all costs!


**7. This proposal will be strenuously opposed.**

When the Council first proposed plans to encroach on the slopes of the Little Sugarloaf Mountain in 2016, there was widespread upset throughout the area, and a total of 1250 formal objections were lodged. The proposal now put forward by the Council will cause even greater damage to the Little Sugarloaf mountain, and will be strenuously resisted.

**We ask that this pointless proposal be omitted entirely from both the Wicklow County Council Development Plan 2016-2022, and the Bray Municipal District Local Area Plan 2017-2023.**

Name/Signature

Denise Collis-Lea



Your name/address here. Diane Sutton  
The Bungalow,  
Temdecarrig,  
Delganry, Co. Wicklow

Wicklow County Council.  
County Hall, Wicklow. PLANNING DEPT.

Attn: Mr Bryan Doyle. Chief Executive.

Dear Sir,

Re: **Wicklow County Council Development Plan 2016-2022,  
Bray Municipal District Local Area Plan 2017-2023. Written Submission.**

We are most upset to hear of Wicklow County Council's proposal to construct a new roadway commencing at the Kilmacanogue East roundabout, and routing Northwards to the boundary wall of Brennanstown Riding Stables and Equestrian Centre. We are even more upset by the Council's intention to pay for this unnecessary roadway by re-zoning the lower slopes of the Little Sugarloaf mountain as commercial and housing development land. We believe that this is just the thin end of the wedge, and that it is the Council's intention to complete their 2016 Kilmacanogue to Bray mountain roadway proposal by stealth over time.

**1. An unnecessary roadway.**

The roadway proposed by the Council is entirely unnecessary. It duplicates a proposal published in April 2017 by Transport Infrastructure Ireland to provide a "local service road" immediately alongside the N11 motorway at Kilmacanogue. The TII proposal is simple, sensible, and cost-effective, and it does not adversely impact the slopes of the Little Sugarloaf Mountain.

**2. An unnecessary roadway paid for by unnecessary re-zoning.**

The Council propose to pay for the proposed roadway by re-zoning the mountainside alongside it. The plan goes from bad to worse. This unnecessary roadway is now to be paid for by unnecessary re-zoning of unspoiled mountainside.

**3. A valuable local amenity will be lost.**

The lower slopes of Barchuillia Commons are an invaluable local amenity, and they are walked daily by many of the residents of Kilmacanogue village, as well as by large numbers of walking groups from further afield. The proposed roadway will isolate the village from this important open space, and will make it greatly more difficult to access, and unattractive to walk.

**4. Deer, pheasant, otters, lizard, and pine marten.**

The lower slopes to the east of Kilmacanogue village are a rich and diverse habitat which are home to successful and stable populations of deer, pheasant, otter, lizard, and pine marten. The proposed roadway will devastate this habitat. The deer will move away from the area, while the otter, lizard, and pine marten, being located immediately adjacent to the proposed site area, will not survive.

**5. Views from Kilmacanogue to the Little Sugar Loaf compromised.**

The existing views from Kilmacanogue village out over the Little Sugar Loaf mountain will be greatly compromised by the Council's poorly-thought-out proposal. We have more than our fair share of traffic and roadways in Kilmacanogue, and it seems extraordinary that Wicklow County Council would entertain the construction of additional roadways on these unspoiled uplands.

**6. Desecration of panoramic vista from the Big Sugarloaf Mountain.**


The proposed intrusion onto the slopes of the Little Sugarloaf is of such scale and crudeness, that it will detract greatly from the magnificent panoramic vista which has been enjoyed for hundreds of years by climbers of the Big Sugarloaf Mountain. The vista from the Big Sugarloaf, eastwards towards the Irish Sea, is one of the great views of our country, and must be protected at all costs!

**7. This proposal will be strenuously opposed.**

When the Council first proposed plans to encroach on the slopes of the Little Sugarloaf Mountain in 2016, there was widespread upset throughout the area, and a total of 1250 formal objections were lodged. The proposal now put forward by the Council will cause even greater damage to the Little Sugarloaf mountain, and will be strenuously resisted.

**We ask that this pointless proposal be omitted entirely from both the Wicklow County Council Development Plan 2016-2022, and the Bray Municipal District Local Area Plan 2017-2023.**

Name/Signature Diane Sutton.



Your name/address here. Donna Ahern  
6 Na Manach,  
Quin,  
Co. Clane.

Wicklow County Council.  
County Hall, Wicklow. PLANNING DEPT.

Attn: Mr Bryan Doyle. Chief Executive.

Dear Sir,

**Re: Wicklow County Council Development Plan 2016-2022,  
Bray Municipal District Local Area Plan 2017-2023. Written Submission.**

We are most upset to hear of Wicklow County Council's proposal to construct a new roadway commencing at the Kilmacanogue East roundabout, and routing Northwards to the boundary wall of Brennanstown Riding Stables and Equestrian Centre. We are even more upset by the Council's intention to pay for this unnecessary roadway by re-zoning the lower slopes of the Little Sugarloaf mountain as commercial and housing development land. We believe that this is just the thin end of the wedge, and that it is the Council's intention to complete their 2016 Kilmacanogue to Bray mountain roadway proposal by stealth over time.

**1. An unnecessary roadway.**

The roadway proposed by the Council is entirely unnecessary. It duplicates a proposal published in April 2017 by Transport Infrastructure Ireland to provide a "local service road" immediately alongside the N11 motorway at Kilmacanogue. The TII proposal is simple, sensible, and cost-effective, and it does not adversely impact the slopes of the Little Sugarloaf Mountain.

**2. An unnecessary roadway paid for by unnecessary re-zoning.**

The Council propose to pay for the proposed roadway by re-zoning the mountainside alongside it. The plan goes from bad to worse. This unnecessary roadway is now to be paid for by unnecessary re-zoning of unspoiled mountainside.

**3. A valuable local amenity will be lost.**

The lower slopes of Barchuillia Commons are an invaluable local amenity, and they are walked daily by many of the residents of Kilmacanogue village, as well as by large numbers of walking groups from further afield. The proposed roadway will isolate the village from this important open space, and will make it greatly more difficult to access, and unattractive to walk.

**4. Deer, pheasant, otters, lizard, and pine marten.**

The lower slopes to the east of Kilmacanogue village are a rich and diverse habitat which are home to successful and stable populations of deer, pheasant, otter, lizard, and pine marten. The proposed roadway will devastate this habitat. The deer will move away from the area, while the otter, lizard, and pine marten, being located immediately adjacent to the proposed site area, will not survive.

**5. Views from Kilmacanogue to the Little Sugar Loaf compromised.**

The existing views from Kilmacanogue village out over the Little Sugar Loaf mountain will be greatly compromised by the Council's poorly-thought-out proposal. We have more than our fair share of traffic and roadways in Kilmacanogue, and it seems extraordinary that Wicklow County Council would entertain the construction of additional roadways on these unspoiled uplands.

**6. Desecration of panoramic vista from the Big Sugarloaf Mountain.**

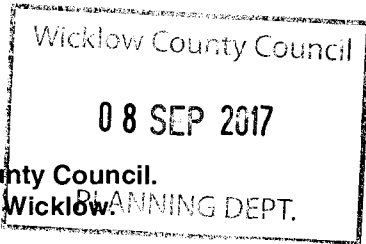
The proposed intrusion onto the slopes of the Little Sugarloaf is of such scale and crudeness, that it will detract greatly from the magnificent panoramic vista which has been enjoyed for hundreds of years by climbers of the Big Sugarloaf Mountain. The vista from the Big Sugarloaf, eastwards towards the Irish Sea, is one of the great views of our country, and must be protected at all costs!

**7. This proposal will be strenuously opposed.**

When the Council first proposed plans to encroach on the slopes of the Little Sugarloaf Mountain in 2016, there was widespread upset throughout the area, and a total of 1250 formal objections were lodged. The proposal now put forward by the Council will cause even greater damage to the Little Sugarloaf mountain, and will be strenuously resisted.

**We ask that this pointless proposal be omitted entirely from both the Wicklow County Council Development Plan 2016-2022, and the Bray Municipal District Local Area Plan 2017-2023.**

Name/Signature Donna Ahern.



Your name/address here. Mary Coogan  
19 Bellevere Park,  
Greystones,  
Co Wicklow.

Wicklow County Council.  
County Hall, Wicklow. PLANNING DEPT.

Attn: Mr Bryan Doyle. Chief Executive.

Dear Sir,

Re: **Wicklow County Council Development Plan 2016-2022,  
Bray Municipal District Local Area Plan 2017-2023. Written Submission.**

We are most upset to hear of Wicklow County Council's proposal to construct a new roadway commencing at the Kilmacanogue East roundabout, and routing Northwards to the boundary wall of Brennanstown Riding Stables and Equestrian Centre. We are even more upset by the Council's intention to pay for this unnecessary roadway by re-zoning the lower slopes of the Little Sugarloaf mountain as commercial and housing development land. We believe that this is just the thin end of the wedge, and that it is the Council's intention to complete their 2016 Kilmacanogue to Bray mountain roadway proposal by stealth over time.

**1. An unnecessary roadway.**

The roadway proposed by the Council is entirely unnecessary. It duplicates a proposal published in April 2017 by Transport Infrastructure Ireland to provide a "local service road" immediately alongside the N11 motorway at Kilmacanogue. The TII proposal is simple, sensible, and cost-effective, and it does not adversely impact the slopes of the Little Sugarloaf Mountain.

**2. An unnecessary roadway paid for by unnecessary re-zoning.**

The Council propose to pay for the proposed roadway by re-zoning the mountainside alongside it. The plan goes from bad to worse. This unnecessary roadway is now to be paid for by unnecessary re-zoning of unspoiled mountainside.

**3. A valuable local amenity will be lost.**

The lower slopes of Barchuillia Commons are an invaluable local amenity, and they are walked daily by many of the residents of Kilmacanogue village, as well as by large numbers of walking groups from further afield. The proposed roadway will isolate the village from this important open space, and will make it greatly more difficult to access, and unattractive to walk.

**4. Deer, pheasant, otters, lizard, and pine marten.**

The lower slopes to the east of Kilmacanogue village are a rich and diverse habitat which are home to successful and stable populations of deer, pheasant, otter, lizard, and pine marten. The proposed roadway will devastate this habitat. The deer will move away from the area, while the otter, lizard, and pine marten, being located immediately adjacent to the proposed site area, will not survive.

**5. Views from Kilmacanogue to the Little Sugar Loaf compromised.**

The existing views from Kilmacanogue village out over the Little Sugar Loaf mountain will be greatly compromised by the Council's poorly-thought-out proposal. We have more than our fair share of traffic and roadways in Kilmacanogue, and it seems extraordinary that Wicklow County Council would entertain the construction of additional roadways on these unspoiled uplands.

**6. Desecration of panoramic vista from the Big Sugarloaf Mountain.**


The proposed intrusion onto the slopes of the Little Sugarloaf is of such scale and crudeness, that it will detract greatly from the magnificent panoramic vista which has been enjoyed for hundreds of years by climbers of the Big Sugarloaf Mountain. The vista from the Big Sugarloaf, eastwards towards the Irish Sea, is one of the great views of our country, and must be protected at all costs!

**7. This proposal will be strenuously opposed.**

When the Council first proposed plans to encroach on the slopes of the Little Sugarloaf Mountain in 2016, there was widespread upset throughout the area, and a total of 1250 formal objections were lodged. The proposal now put forward by the Council will cause even greater damage to the Little Sugarloaf mountain, and will be strenuously resisted.

**We ask that this pointless proposal be omitted entirely from both the Wicklow County Council Development Plan 2016-2022, and the Bray Municipal District Local Area Plan 2017-2023.**

Name/Signature Mary Coogan



Your name/address here. *emma Campbell*  
*115 town parks,*  
*Stevies,*  
*Co Dublin*

**Wicklow County Council.**  
**County Hall, Wicklow.**

Attn: Mr Bryan Doyle. Chief Executive.

Dear Sir,

**Re: Wicklow County Council Development Plan 2016-2022,  
Bray Municipal District Local Area Plan 2017-2023. Written Submission.**

We are most upset to hear of Wicklow County Council's proposal to construct a new roadway commencing at the Kilmacanogue East roundabout, and routing Northwards to the boundary wall of Brennanstown Riding Stables and Equestrian Centre. We are even more upset by the Council's intention to pay for this unnecessary roadway by re-zoning the lower slopes of the Little Sugarloaf mountain as commercial and housing development land. We believe that this is just the thin end of the wedge, and that it is the Council's intention to complete their 2016 Kilmacanogue to Bray mountain roadway proposal by stealth over time.

**1. An unnecessary roadway.**

The roadway proposed by the Council is entirely unnecessary. It duplicates a proposal published in April 2017 by Transport Infrastructure Ireland to provide a "local service road" immediately alongside the N11 motorway at Kilmacanogue. The TII proposal is simple, sensible, and cost-effective, and it does not adversely impact the slopes of the Little Sugarloaf Mountain.

**2. An unnecessary roadway paid for by unnecessary re-zoning.**

The Council propose to pay for the proposed roadway by re-zoning the mountainside alongside it. The plan goes from bad to worse. This unnecessary roadway is now to be paid for by unnecessary re-zoning of unspoiled mountainside.

**3. A valuable local amenity will be lost.**

The lower slopes of Barchuillia Commons are an invaluable local amenity, and they are walked daily by many of the residents of Kilmacanogue village, as well as by large numbers of walking groups from further afield. The proposed roadway will isolate the village from this important open space, and will make it greatly more difficult to access, and unattractive to walk.

**4. Deer, pheasant, otters, lizard, and pine marten.**

The lower slopes to the east of Kilmacanogue village are a rich and diverse habitat which are home to successful and stable populations of deer, pheasant, otter, lizard, and pine marten. The proposed roadway will devastate this habitat. The deer will move away from the area, while the otter, lizard, and pine marten, being located immediately adjacent to the proposed site area, will not survive.

**5. Views from Kilmacanogue to the Little Sugar Loaf compromised.**

The existing views from Kilmacanogue village out over the Little Sugar Loaf mountain will be greatly compromised by the Council's poorly-thought-out proposal. We have more than our fair share of traffic and roadways in Kilmacanogue, and it seems extraordinary that Wicklow County Council would entertain the construction of additional roadways on these unspoiled uplands.

**6. Desecration of panoramic vista from the Big Sugarloaf Mountain.**

The proposed intrusion onto the slopes of the Little Sugarloaf is of such scale and crudeness, that it will detract greatly from the magnificent panoramic vista which has been enjoyed for hundreds of years by climbers of the Big Sugarloaf Mountain. The vista from the Big Sugarloaf, eastwards towards the Irish Sea, is one of the great views of our country, and must be protected at all costs!

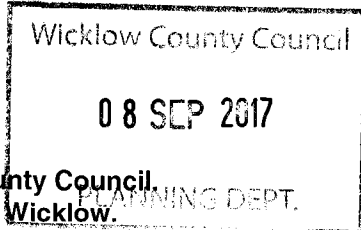
**7. This proposal will be strenuously opposed.**

When the Council first proposed plans to encroach on the slopes of the Little Sugarloaf Mountain in 2016, there was widespread upset throughout the area, and a total of **1250** formal objections were lodged. The proposal now put forward by the Council will cause even greater damage to the Little Sugarloaf mountain, and will be strenuously resisted.

**We ask that this pointless proposal be omitted entirely from both the Wicklow County Council Development Plan 2016-2022, and the Bray Municipal District Local Area Plan 2017-2023.**

Name/Signature *emma Campbell*





Your name/address here. Pierce Kiernan  
Kilman,  
Rockyvalley drive,  
Kilmacanogue,  
Co. Wicklow

Wicklow County Council  
County Hall, Wicklow. PLANNING DEPT.

Attn: Mr Bryan Doyle. Chief Executive.

Dear Sir,

Re: **Wicklow County Council Development Plan 2016-2022,  
Bray Municipal District Local Area Plan 2017-2023. Written Submission.**

We are most upset to hear of Wicklow County Council's proposal to construct a new roadway commencing at the Kilmacanogue East roundabout, and routing Northwards to the boundary wall of Brennanstown Riding Stables and Equestrian Centre. We are even more upset by the Council's intention to pay for this unnecessary roadway by re-zoning the lower slopes of the Little Sugarloaf mountain as commercial and housing development land. We believe that this is just the thin end of the wedge, and that it is the Council's intention to complete their 2016 Kilmacanogue to Bray mountain roadway proposal by stealth over time.

**1. An unnecessary roadway.**

The roadway proposed by the Council is entirely unnecessary. It duplicates a proposal published in April 2017 by Transport Infrastructure Ireland to provide a "local service road" immediately alongside the N11 motorway at Kilmacanogue. The TII proposal is simple, sensible, and cost-effective, and it does not adversely impact the slopes of the Little Sugarloaf Mountain.

**2. An unnecessary roadway paid for by unnecessary re-zoning.**

The Council propose to pay for the proposed roadway by re-zoning the mountainside alongside it. The plan goes from bad to worse. This unnecessary roadway is now to be paid for by unnecessary re-zoning of unspoiled mountainside.

**3. A valuable local amenity will be lost.**

The lower slopes of Barchuillia Commons are an invaluable local amenity, and they are walked daily by many of the residents of Kilmacanogue village, as well as by large numbers of walking groups from further afield. The proposed roadway will isolate the village from this important open space, and will make it greatly more difficult to access, and unattractive to walk.

**4. Deer, pheasant, otters, lizard, and pine marten.**

The lower slopes to the east of Kilmacanogue village are a rich and diverse habitat which are home to successful and stable populations of deer, pheasant, otter, lizard, and pine marten. The proposed roadway will devastate this habitat. The deer will move away from the area, while the otter, lizard, and pine marten, being located immediately adjacent to the proposed site area, will not survive.

**5. Views from Kilmacanogue to the Little Sugar Loaf compromised.**

The existing views from Kilmacanogue village out over the Little Sugar Loaf mountain will be greatly compromised by the Council's poorly-thought-out proposal. We have more than our fair share of traffic and roadways in Kilmacanogue, and it seems extraordinary that Wicklow County Council would entertain the construction of additional roadways on these unspoiled uplands.

**6. Desecration of panoramic vista from the Big Sugarloaf Mountain.**

The proposed intrusion onto the slopes of the Little Sugarloaf is of such scale and crudeness, that it will detract greatly from the magnificent panoramic vista which has been enjoyed for hundreds of years by climbers of the Big Sugarloaf Mountain. The vista from the Big Sugarloaf, eastwards towards the Irish Sea, is one of the great views of our country, and must be protected at all costs!

**7. This proposal will be strenuously opposed.**

When the Council first proposed plans to encroach on the slopes of the Little Sugarloaf Mountain in 2016, there was widespread upset throughout the area, and a total of 1250 formal objections were lodged. The proposal now put forward by the Council will cause even greater damage to the Little Sugarloaf mountain, and will be strenuously resisted.

**We ask that this pointless proposal be omitted entirely from both the Wicklow County Council Development Plan 2016-2022, and the Bray Municipal District Local Area Plan 2017-2023.**

Name/Signature Pierce Kiernan

Your name/address here.

Alina Raducanu

4 orwell news,

Rathgar,

Dublin 6

Co. Dublin

Wicklow County Council

08 SEP 2017

Wicklow County Council,  
County Hall, Wicklow.

Attn: Mr Bryan Doyle, Chief Executive.

PLANNING DEPT.

Dear Sir,

**Re: Wicklow County Council Development Plan 2016-2022,  
Bray Municipal District Local Area Plan 2017-2023. Written Submission.**

We are most upset to hear of Wicklow County Council's proposal to construct a new roadway commencing at the Kilmacanogue East roundabout, and routing Northwards to the boundary wall of Brennanstown Riding Stables and Equestrian Centre. We are even more upset by the Council's intention to pay for this unnecessary roadway by re-zoning the lower slopes of the Little Sugarloaf mountain as commercial and housing development land. We believe that this is just the thin end of the wedge, and that it is the Council's intention to complete their 2016 Kilmacanogue to Bray mountain roadway proposal by stealth over time.

**1. An unnecessary roadway.**

The roadway proposed by the Council is entirely unnecessary. It duplicates a proposal published in April 2017 by Transport Infrastructure Ireland to provide a "local service road" immediately alongside the N11 motorway at Kilmacanogue. The TII proposal is simple, sensible, and cost-effective, and it does not adversely impact the slopes of the Little Sugarloaf Mountain.

**2. An unnecessary roadway paid for by unnecessary re-zoning.**

The Council propose to pay for the proposed roadway by re-zoning the mountainside alongside it. The plan goes from bad to worse. This unnecessary roadway is now to be paid for by unnecessary re-zoning of unspoiled mountainside.

**3. A valuable local amenity will be lost.**

The lower slopes of Barchuillia Commons are an invaluable local amenity, and they are walked daily by many of the residents of Kilmacanogue village, as well as by large numbers of walking groups from further afield. The proposed roadway will isolate the village from this important open space, and will make it greatly more difficult to access, and unattractive to walk.

**4. Deer, pheasant, otters, lizard, and pine marten.**

The lower slopes to the east of Kilmacanogue village are a rich and diverse habitat which are home to successful and stable populations of deer, pheasant, otter, lizard, and pine marten. The proposed roadway will devastate this habitat. The deer will move away from the area, while the otter, lizard, and pine marten, being located immediately adjacent to the proposed site area, will not survive.

**5. Views from Kilmacanogue to the Little Sugar Loaf compromised.**

The existing views from Kilmacanogue village out over the Little Sugar Loaf mountain will be greatly compromised by the Council's poorly-thought-out proposal. We have more than our fair share of traffic and roadways in Kilmacanogue, and it seems extraordinary that Wicklow County Council would entertain the construction of additional roadways on these unspoiled uplands.

**6. Desecration of panoramic vista from the Big Sugarloaf Mountain.**

The proposed intrusion onto the slopes of the Little Sugarloaf is of such scale and crudeness, that it will detract greatly from the magnificent panoramic vista which has been enjoyed for hundreds of years by climbers of the Big Sugarloaf Mountain. The vista from the Big Sugarloaf, eastwards towards the Irish Sea, is one of the great views of our country, and must be protected at all costs!


**7. This proposal will be strenuously opposed.**

When the Council first proposed plans to encroach on the slopes of the Little Sugarloaf Mountain in 2016, there was widespread upset throughout the area, and a total of 1250 formal objections were lodged. The proposal now put forward by the Council will cause even greater damage to the Little Sugarloaf mountain, and will be strenuously resisted.

**We ask that this pointless proposal be omitted entirely from both the Wicklow County Council Development Plan 2016-2022, and the Bray Municipal District Local Area Plan 2017-2023.**

Name/Signature

Alina Raducanu



Wicklow County Council,  
County Hall, Wicklow.

Attn: Mr Bryan Doyle, Chief Executive.

Your name/address here.  
Keith Brady  
33 Glenthorn, Killohanna Rd  
BRAY

Dear Sir,

**Re: Wicklow County Council Development Plan 2016-2022,  
Bray Municipal District Local Area Plan 2017-2023. Written Submission.**

We are most upset to hear of Wicklow County Council's proposal to construct a new roadway commencing at the Kilmacanogue East roundabout, and routing Northwards to the boundary wall of Brennanstown Riding Stables and Equestrian Centre. We are even more upset by the Council's intention to pay for this unnecessary roadway by re-zoning the lower slopes of the Little Sugarloaf mountain as commercial and housing development land. We believe that this is just the thin end of the wedge, and that it is the Council's intention to complete their 2016 Kilmacanogue to Bray mountain roadway proposal by stealth over time.

**1. An unnecessary roadway.**

The roadway proposed by the Council is entirely unnecessary. It duplicates a proposal published in April 2017 by Transport Infrastructure Ireland to provide a "local service road" immediately alongside the N11 motorway at Kilmacanogue. The TII proposal is simple, sensible, and cost-effective, and it does not adversely impact the slopes of the Little Sugarloaf Mountain.

**2. An unnecessary roadway paid for by unnecessary re-zoning.**

The Council propose to pay for the proposed roadway by re-zoning the mountainside alongside it. The plan goes from bad to worse. This unnecessary roadway is now to be paid for by unnecessary re-zoning of unspoiled mountainside.

**3. A valuable local amenity will be lost.**

The lower slopes of Barchuillia Commons are an invaluable local amenity, and they are walked daily by many of the residents of Kilmacanogue village, as well as by large numbers of walking groups from further afield. The proposed roadway will isolate the village from this important open space, and will make it greatly more difficult to access, and unattractive to walk.

**4. Deer, pheasant, otters, lizard, and pine marten.**

The lower slopes to the east of Kilmacanogue village are a rich and diverse habitat which are home to successful and stable populations of deer, pheasant, otter, lizard, and pine marten. The proposed roadway will devastate this habitat. The deer will move away from the area, while the otter, lizard, and pine marten, being located immediately adjacent to the proposed site area, will not survive.

**5. Views from Kilmacanogue to the Little Sugar Loaf compromised.**

The existing views from Kilmacanogue village out over the Little Sugar Loaf mountain will be greatly compromised by the Council's poorly-thought-out proposal. We have more than our fair share of traffic and roadways in Kilmacanogue, and it seems extraordinary that Wicklow County Council would entertain the construction of additional roadways on these unspoiled uplands.

**6. Desecration of panoramic vista from the Big Sugarloaf Mountain.**

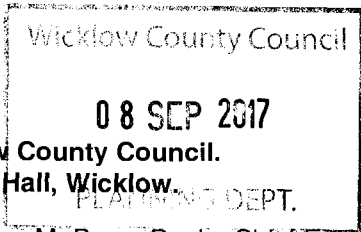
The proposed intrusion onto the slopes of the Little Sugarloaf is of such scale and crudeness, that it will detract greatly from the magnificent panoramic vista which has been enjoyed for hundreds of years by climbers of the Big Sugarloaf Mountain. The vista from the Big Sugarloaf, eastwards towards the Irish Sea, is one of the great views of our country, and must be protected at all costs!

**7. This proposal will be strenuously opposed.**

When the Council first proposed plans to encroach on the slopes of the Little Sugarloaf Mountain in 2016, there was widespread upset throughout the area, and a total of 1250 formal objections were lodged. The proposal now put forward by the Council will cause even greater damage to the Little Sugarloaf mountain, and will be strenuously resisted.

**We ask that this pointless proposal be omitted entirely from both the Wicklow County Council Development Plan 2016-2022, and the Bray Municipal District Local Area Plan 2017-2023.**

Name/Signature *Keith Brady*



Wicklow County Council.  
County Hall, Wicklow.

Attn: Mr Bryan Doyle, Chief Executive.

Your name/address here.  
Josephine Lewis  
Kevanna Kilmuckey Stn  
Kilmacanogue

Dear Sir,

Re: **Wicklow County Council Development Plan 2016-2022,  
Bray Municipal District Local Area Plan 2017-2023. Written Submission.**

We are most upset to hear of Wicklow County Council's proposal to construct a new roadway commencing at the Kilmacanogue East roundabout, and routing Northwards to the boundary wall of Brennanstown Riding Stables and Equestrian Centre. We are even more upset by the Council's intention to pay for this unnecessary roadway by re-zoning the lower slopes of the Little Sugarloaf mountain as commercial and housing development land. We believe that this is just the thin end of the wedge, and that it is the Council's intention to complete their 2016 Kilmacanogue to Bray mountain roadway proposal by stealth over time.

**1. An unnecessary roadway.**

The roadway proposed by the Council is entirely unnecessary. It duplicates a proposal published in April 2017 by Transport Infrastructure Ireland to provide a "local service road" immediately alongside the N11 motorway at Kilmacanogue. The TII proposal is simple, sensible, and cost-effective, and it does not adversely impact the slopes of the Little Sugarloaf Mountain.

**2. An unnecessary roadway paid for by unnecessary re-zoning.**

The Council propose to pay for the proposed roadway by re-zoning the mountainside alongside it. The plan goes from bad to worse. This unnecessary roadway is now to be paid for by unnecessary re-zoning of unspoiled mountainside.

**3. A valuable local amenity will be lost.**

The lower slopes of Barchuillia Commons are an invaluable local amenity, and they are walked daily by many of the residents of Kilmacanogue village, as well as by large numbers of walking groups from further afield. The proposed roadway will isolate the village from this important open space, and will make it greatly more difficult to access, and unattractive to walk.

**4. Deer, pheasant, otters, lizard, and pine marten.**

The lower slopes to the east of Kilmacanogue village are a rich and diverse habitat which are home to successful and stable populations of deer, pheasant, otter, lizard, and pine marten. The proposed roadway will devastate this habitat. The deer will move away from the area, while the otter, lizard, and pine marten, being located immediately adjacent to the proposed site area, will not survive.

**5. Views from Kilmacanogue to the Little Sugar Loaf compromised.**

The existing views from Kilmacanogue village out over the Little Sugar Loaf mountain will be greatly compromised by the Council's poorly-thought-out proposal. We have more than our fair share of traffic and roadways in Kilmacanogue, and it seems extraordinary that Wicklow County Council would entertain the construction of additional roadways on these unspoiled uplands.

**6. Desecration of panoramic vista from the Big Sugarloaf Mountain.**

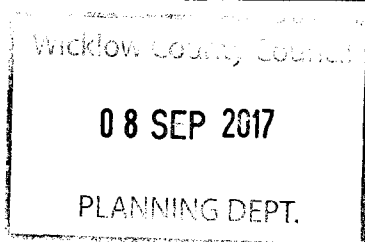
The proposed intrusion onto the slopes of the Little Sugarloaf is of such scale and crudeness, that it will detract greatly from the magnificent panoramic vista which has been enjoyed for hundreds of years by climbers of the Big Sugarloaf Mountain. The vista from the Big Sugarloaf, eastwards towards the Irish Sea, is one of the great views of our country, and must be protected at all costs!

**7. This proposal will be strenuously opposed.**

When the Council first proposed plans to encroach on the slopes of the Little Sugarloaf Mountain in 2016, there was widespread upset throughout the area, and a total of 1250 formal objections were lodged. The proposal now put forward by the Council will cause even greater damage to the Little Sugarloaf mountain, and will be strenuously resisted.

**We ask that this pointless proposal be omitted entirely from both the Wicklow County Council Development Plan 2016-2022, and the Bray Municipal District Local Area Plan 2017-2023.**

Josephine Lewis  
Name/Signature



Your name/address here. *Eve Thompson*  
*Newbawnmountkenedy*  
*Co. Wicklow*

**Wicklow County Council.**  
**County Hall, Wicklow.**

Attn: Mr Bryan Doyle. Chief Executive.

Dear Sir,

**Re: Wicklow County Council Development Plan 2016-2022,  
Bray Municipal District Local Area Plan 2017-2023. Written Submission.**

We are most upset to hear of Wicklow County Council's proposal to construct a new roadway commencing at the Kilmacanogue East roundabout, and routing Northwards to the boundary wall of Brennanstown Riding Stables and Equestrian Centre. We are even more upset by the Council's intention to pay for this unnecessary roadway by re-zoning the lower slopes of the Little Sugarloaf mountain as commercial and housing development land. We believe that this is just the thin end of the wedge, and that it is the Council's intention to complete their 2016 Kilmacanogue to Bray mountain roadway proposal by stealth over time.

**1. An unnecessary roadway.**

The roadway proposed by the Council is entirely unnecessary. It duplicates a proposal published in April 2017 by Transport Infrastructure Ireland to provide a "local service road" immediately alongside the N11 motorway at Kilmacanogue. The TII proposal is simple, sensible, and cost-effective, and it does not adversely impact the slopes of the Little Sugarloaf Mountain.

**2. An unnecessary roadway paid for by unnecessary re-zoning.**

The Council propose to pay for the proposed roadway by re-zoning the mountainside alongside it. The plan goes from bad to worse. This unnecessary roadway is now to be paid for by unnecessary re-zoning of unspoiled mountainside.

**3. A valuable local amenity will be lost.**

The lower slopes of Barchuillia Commons are an invaluable local amenity, and they are walked daily by many of the residents of Kilmacanogue village, as well as by large numbers of walking groups from further afield. The proposed roadway will isolate the village from this important open space, and will make it greatly more difficult to access, and unattractive to walk.

**4. Deer, pheasant, otters, lizard, and pine marten.**

The lower slopes to the east of Kilmacanogue village are a rich and diverse habitat which are home to successful and stable populations of deer, pheasant, otter, lizard, and pine marten. The proposed roadway will devastate this habitat. The deer will move away from the area, while the otter, lizard, and pine marten, being located immediately adjacent to the proposed site area, will not survive.

**5. Views from Kilmacanogue to the Little Sugar Loaf compromised.**

The existing views from Kilmacanogue village out over the Little Sugar Loaf mountain will be greatly compromised by the Council's poorly-thought-out proposal. We have more than our fair share of traffic and roadways in Kilmacanogue, and it seems extraordinary that Wicklow County Council would entertain the construction of additional roadways on these unspoiled uplands.

**6. Desecration of panoramic vista from the Big Sugarloaf Mountain.**

The proposed intrusion onto the slopes of the Little Sugarloaf is of such scale and crudeness, that it will detract greatly from the magnificent panoramic vista which has been enjoyed for hundreds of years by climbers of the Big Sugarloaf Mountain. The vista from the Big Sugarloaf, eastwards towards the Irish Sea, is one of the great views of our country, and must be protected at all costs!


**7. This proposal will be strenuously opposed.**

When the Council first proposed plans to encroach on the slopes of the Little Sugarloaf Mountain in 2016, there was widespread upset throughout the area, and a total of 1250 formal objections were lodged. The proposal now put forward by the Council will cause even greater damage to the Little Sugarloaf mountain, and will be strenuously resisted.

**We ask that this pointless proposal be omitted entirely from both the Wicklow County Council Development Plan 2016-2022, and the Bray Municipal District Local Area Plan 2017-2023.**

Name/Signature *Eve Thompson*

Your name/address here. 47 RATHDOWN PARK  
GREYSTONES, CO. WICKLOW.  
SUSAN CAMPBELL



Wicklow County Council.  
County Hall, Wicklow.

Attn: Mr Bryan Doyle. Chief Executive.

Dear Sir,

Re: **Wicklow County Council Development Plan 2016-2022,  
Bray Municipal District Local Area Plan 2017-2023. Written Submission.**

We are most upset to hear of Wicklow County Council's proposal to construct a new roadway commencing at the Kilmacanogue East roundabout, and routing Northwards to the boundary wall of Brennanstown Riding Stables and Equestrian Centre. We are even more upset by the Council's intention to pay for this unnecessary roadway by re-zoning the lower slopes of the Little Sugarloaf mountain as commercial and housing development land. We believe that this is just the thin end of the wedge, and that it is the Council's intention to complete their 2016 Kilmacanogue to Bray mountain roadway proposal by stealth over time.

**1. An unnecessary roadway.**

The roadway proposed by the Council is entirely unnecessary. It duplicates a proposal published in April 2017 by Transport Infrastructure Ireland to provide a "local service road" immediately alongside the N11 motorway at Kilmacanogue. The TII proposal is simple, sensible, and cost-effective, and it does not adversely impact the slopes of the Little Sugarloaf Mountain.

**2. An unnecessary roadway paid for by unnecessary re-zoning.**

The Council propose to pay for the proposed roadway by re-zoning the mountainside alongside it. The plan goes from bad to worse. This unnecessary roadway is now to be paid for by unnecessary re-zoning of unspoiled mountainside.

**3. A valuable local amenity will be lost.**

The lower slopes of Barchuillia Commons are an invaluable local amenity, and they are walked daily by many of the residents of Kilmacanogue village, as well as by large numbers of walking groups from further afield. The proposed roadway will isolate the village from this important open space, and will make it greatly more difficult to access, and unattractive to walk.

**4. Deer, pheasant, otters, lizard, and pine marten.**

The lower slopes to the east of Kilmacanogue village are a rich and diverse habitat which are home to successful and stable populations of deer, pheasant, otter, lizard, and pine marten. The proposed roadway will devastate this habitat. The deer will move away from the area, while the otter, lizard, and pine marten, being located immediately adjacent to the proposed site area, will not survive.

**5. Views from Kilmacanogue to the Little Sugar Loaf compromised.**

The existing views from Kilmacanogue village out over the Little Sugar Loaf mountain will be greatly compromised by the Council's poorly-thought-out proposal. We have more than our fair share of traffic and roadways in Kilmacanogue, and it seems extraordinary that Wicklow County Council would entertain the construction of additional roadways on these unspoiled uplands.

**6. Desecration of panoramic vista from the Big Sugarloaf Mountain.**

The proposed intrusion onto the slopes of the Little Sugarloaf is of such scale and crudeness, that it will detract greatly from the magnificent panoramic vista which has been enjoyed for hundreds of years by climbers of the Big Sugarloaf Mountain. The vista from the Big Sugarloaf, eastwards towards the Irish Sea, is one of the great views of our country, and must be protected at all costs!


**7. This proposal will be strenuously opposed.**

When the Council first proposed plans to encroach on the slopes of the Little Sugarloaf Mountain in 2016, there was widespread upset throughout the area, and a total of 1250 formal objections were lodged. The proposal now put forward by the Council will cause even greater damage to the Little Sugarloaf mountain, and will be strenuously resisted.

**We ask that this pointless proposal be omitted entirely from both the Wicklow County Council Development Plan 2016-2022, and the Bray Municipal District Local Area Plan 2017-2023.**

Name/Signature

*Susan Campbell*



Your name/address here. ANNE FITZGERALD  
TIMMORE NEWCASTLE, CO. WICKLOW

Wicklow County Council  
County Hall, Wicklow

Attn: Mr Bryan Doyle. Chief Executive.

Dear Sir,

Re: **Wicklow County Council Development Plan 2016-2022,  
Bray Municipal District Local Area Plan 2017-2023. Written Submission.**

We are most upset to hear of Wicklow County Council's proposal to construct a new roadway commencing at the Kilmacanogue East roundabout, and routing Northwards to the boundary wall of Brennanstown Riding Stables and Equestrian Centre. We are even more upset by the Council's intention to pay for this unnecessary roadway by re-zoning the lower slopes of the Little Sugarloaf mountain as commercial and housing development land. We believe that this is just the thin end of the wedge, and that it is the Council's intention to complete their 2016 Kilmacanogue to Bray mountain roadway proposal by stealth over time.

**1. An unnecessary roadway.**

The roadway proposed by the Council is entirely unnecessary. It duplicates a proposal published in April 2017 by Transport Infrastructure Ireland to provide a "local service road" immediately alongside the N11 motorway at Kilmacanogue. The TII proposal is simple, sensible, and cost-effective, and it does not adversely impact the slopes of the Little Sugarloaf Mountain.

**2. An unnecessary roadway paid for by unnecessary re-zoning.**

The Council propose to pay for the proposed roadway by re-zoning the mountainside alongside it. The plan goes from bad to worse. This unnecessary roadway is now to be paid for by unnecessary re-zoning of unspoiled mountainside.

**3. A valuable local amenity will be lost.**

The lower slopes of Barchuillia Commons are an invaluable local amenity, and they are walked daily by many of the residents of Kilmacanogue village, as well as by large numbers of walking groups from further afield. The proposed roadway will isolate the village from this important open space, and will make it greatly more difficult to access, and unattractive to walk.

**4. Deer, pheasant, otters, lizard, and pine marten.**

The lower slopes to the east of Kilmacanogue village are a rich and diverse habitat which are home to successful and stable populations of deer, pheasant, otter, lizard, and pine marten. The proposed roadway will devastate this habitat. The deer will move away from the area, while the otter, lizard, and pine marten, being located immediately adjacent to the proposed site area, will not survive.

**5. Views from Kilmacanogue to the Little Sugar Loaf compromised.**

The existing views from Kilmacanogue village out over the Little Sugar Loaf mountain will be greatly compromised by the Council's poorly-thought-out proposal. We have more than our fair share of traffic and roadways in Kilmacanogue, and it seems extraordinary that Wicklow County Council would entertain the construction of additional roadways on these unspoiled uplands.

**6. Desecration of panoramic vista from the Big Sugarloaf Mountain.**

The proposed intrusion onto the slopes of the Little Sugarloaf is of such scale and crudeness, that it will detract greatly from the magnificent panoramic vista which has been enjoyed for hundreds of years by climbers of the Big Sugarloaf Mountain. The vista from the Big Sugarloaf, eastwards towards the Irish Sea, is one of the great views of our country, and must be protected at all costs!

**7. This proposal will be strenuously opposed.**

When the Council first proposed plans to encroach on the slopes of the Little Sugarloaf Mountain in 2016, there was widespread upset throughout the area, and a total of **1250** formal objections were lodged. The proposal now put forward by the Council will cause even greater damage to the Little Sugarloaf mountain, and will be strenuously resisted.

**We ask that this pointless proposal be omitted entirely from both the Wicklow County Council Development Plan 2016-2022, and the Bray Municipal District Local Area Plan 2017-2023.**

Name/Signature *Anne Fitzgerald*

Wicklow County Council  
08 SEP 2017  
PLANNING DEPT.

Your name/address here.  
36 Drumkay  
RATHNO  
G Wick

Wicklow County Council.  
County Hall, Wicklow.

Attn: Mr Bryan Doyle, Chief Executive.

Dear Sir,

**Re: Wicklow County Council Development Plan 2016-2022,  
Bray Municipal District Local Area Plan 2017-2023. Written Submission.**

We are most upset to hear of Wicklow County Council's proposal to construct a new roadway commencing at the Kilmacanogue East roundabout, and routing Northwards to the boundary wall of Brennanstown Riding Stables and Equestrian Centre. We are even more upset by the Council's intention to pay for this unnecessary roadway by re-zoning the lower slopes of the Little Sugarloaf mountain as commercial and housing development land. We believe that this is just the thin end of the wedge, and that it is the Council's intention to complete their 2016 Kilmacanogue to Bray mountain roadway proposal by stealth over time.

**1. An unnecessary roadway.**

The roadway proposed by the Council is entirely unnecessary. It duplicates a proposal published in April 2017 by Transport Infrastructure Ireland to provide a "local service road" immediately alongside the N11 motorway at Kilmacanogue. The TII proposal is simple, sensible, and cost-effective, and it does not adversely impact the slopes of the Little Sugarloaf Mountain.

**2. An unnecessary roadway paid for by unnecessary re-zoning.**

The Council propose to pay for the proposed roadway by re-zoning the mountainside alongside it. The plan goes from bad to worse. This unnecessary roadway is now to be paid for by unnecessary re-zoning of unspoiled mountainside.

**3. A valuable local amenity will be lost.**

The lower slopes of Barchuillia Commons are an invaluable local amenity, and they are walked daily by many of the residents of Kilmacanogue village, as well as by large numbers of walking groups from further afield. The proposed roadway will isolate the village from this important open space, and will make it greatly more difficult to access, and unattractive to walk.

**4. Deer, pheasant, otters, lizard, and pine marten.**

The lower slopes to the east of Kilmacanogue village are a rich and diverse habitat which are home to successful and stable populations of deer, pheasant, otter, lizard, and pine marten. The proposed roadway will devastate this habitat. The deer will move away from the area, while the otter, lizard, and pine marten, being located immediately adjacent to the proposed site area, will not survive.

**5. Views from Kilmacanogue to the Little Sugar Loaf compromised.**

The existing views from Kilmacanogue village out over the Little Sugar Loaf mountain will be greatly compromised by the Council's poorly-thought-out proposal. We have more than our fair share of traffic and roadways in Kilmacanogue, and it seems extraordinary that Wicklow County Council would entertain the construction of additional roadways on these unspoiled uplands.

**6. Desecration of panoramic vista from the Big Sugarloaf Mountain.**

The proposed intrusion onto the slopes of the Little Sugarloaf is of such scale and crudeness, that it will detract greatly from the magnificent panoramic vista which has been enjoyed for hundreds of years by climbers of the Big Sugarloaf Mountain. The vista from the Big Sugarloaf, eastwards towards the Irish Sea, is one of the great views of our country, and must be protected at all costs!


**7. This proposal will be strenuously opposed.**

When the Council first proposed plans to encroach on the slopes of the Little Sugarloaf Mountain in 2016, there was widespread upset throughout the area, and a total of 1250 formal objections were lodged. The proposal now put forward by the Council will cause even greater damage to the Little Sugarloaf mountain, and will be strenuously resisted.

**We ask that this pointless proposal be omitted entirely from both the Wicklow County Council Development Plan 2016-2022, and the Bray Municipal District Local Area Plan 2017-2023.**

Name/Signature: Aaron O'Brien





Your name/address here.  
LAURA ROBINSON  
11 ASHLEA HEIGHTS  
BRAY

Co. Wicklow

Wicklow County Council.  
County Hall, Wicklow.

PLANNING DEPT.

Attn: Mr Bryan Doyle. Chief Executive.

Dear Sir,

Re: **Wicklow County Council Development Plan 2016-2022,  
Bray Municipal District Local Area Plan 2017-2023. Written Submission.**

We are most upset to hear of Wicklow County Council's proposal to construct a new roadway commencing at the Kilmacanogue East roundabout, and routing Northwards to the boundary wall of Brennanstown Riding Stables and Equestrian Centre. We are even more upset by the Council's intention to pay for this unnecessary roadway by re-zoning the lower slopes of the Little Sugarloaf mountain as commercial and housing development land. We believe that this is just the thin end of the wedge, and that it is the Council's intention to complete their 2016 Kilmacanogue to Bray mountain roadway proposal by stealth over time.

**1. An unnecessary roadway.**

The roadway proposed by the Council is entirely unnecessary. It duplicates a proposal published in April 2017 by Transport Infrastructure Ireland to provide a "local service road" immediately alongside the N11 motorway at Kilmacanogue. The TII proposal is simple, sensible, and cost-effective, and it does not adversely impact the slopes of the Little Sugarloaf Mountain.

**2. An unnecessary roadway paid for by unnecessary re-zoning.**

The Council propose to pay for the proposed roadway by re-zoning the mountainside alongside it. The plan goes from bad to worse. This unnecessary roadway is now to be paid for by unnecessary re-zoning of unspoiled mountainside.

**3. A valuable local amenity will be lost.**

The lower slopes of Barchuillia Commons are an invaluable local amenity, and they are walked daily by many of the residents of Kilmacanogue village, as well as by large numbers of walking groups from further afield. The proposed roadway will isolate the village from this important open space, and will make it greatly more difficult to access, and unattractive to walk.

**4. Deer, pheasant, otters, lizard, and pine marten.**

The lower slopes to the east of Kilmacanogue village are a rich and diverse habitat which are home to successful and stable populations of deer, pheasant, otter, lizard, and pine marten. The proposed roadway will devastate this habitat. The deer will move away from the area, while the otter, lizard, and pine marten, being located immediately adjacent to the proposed site area, will not survive.

**5. Views from Kilmacanogue to the Little Sugar Loaf compromised.**

The existing views from Kilmacanogue village out over the Little Sugar Loaf mountain will be greatly compromised by the Council's poorly-thought-out proposal. We have more than our fair share of traffic and roadways in Kilmacanogue, and it seems extraordinary that Wicklow County Council would entertain the construction of additional roadways on these unspoiled uplands.

**6. Desecration of panoramic vista from the Big Sugarloaf Mountain.**


The proposed intrusion onto the slopes of the Little Sugarloaf is of such scale and crudeness, that it will detract greatly from the magnificent panoramic vista which has been enjoyed for hundreds of years by climbers of the Big Sugarloaf Mountain. The vista from the Big Sugarloaf, eastwards towards the Irish Sea, is one of the great views of our country, and must be protected at all costs!

**7. This proposal will be strenuously opposed.**

When the Council first proposed plans to encroach on the slopes of the Little Sugarloaf Mountain in 2016, there was widespread upset throughout the area, and a total of 1250 formal objections were lodged. The proposal now put forward by the Council will cause even greater damage to the Little Sugarloaf mountain, and will be strenuously resisted.

**We ask that this pointless proposal be omitted entirely from both the Wicklow County Council Development Plan 2016-2022, and the Bray Municipal District Local Area Plan 2017-2023.**

Name/Signature *Laura Robinson*



Your name/address here  
Claire McCarthy  
22 Maefield  
Cabrafeely  
Dublin 18

Wicklow County Council.  
County Hall, Wicklow.

Attn: Mr Bryan Doyle - Chief Executive.

Dear Sir,

**Re: Wicklow County Council Development Plan 2016-2022,  
Bray Municipal District Local Area Plan 2017-2023. Written Submission.**

We are most upset to hear of Wicklow County Council's proposal to construct a new roadway commencing at the Kilmacanogue East roundabout, and routing Northwards to the boundary wall of Brennanstown Riding Stables and Equestrian Centre. We are even more upset by the Council's intention to pay for this unnecessary roadway by re-zoning the lower slopes of the Little Sugarloaf mountain as commercial and housing development land. We believe that this is just the thin end of the wedge, and that it is the Council's intention to complete their 2016 Kilmacanogue to Bray mountain roadway proposal by stealth over time.

**1. An unnecessary roadway.**

The roadway proposed by the Council is entirely unnecessary. It duplicates a proposal published in April 2017 by Transport Infrastructure Ireland to provide a "local service road" immediately alongside the N11 motorway at Kilmacanogue. The TII proposal is simple, sensible, and cost-effective, and it does not adversely impact the slopes of the Little Sugarloaf Mountain.

**2. An unnecessary roadway paid for by unnecessary re-zoning.**

The Council propose to pay for the proposed roadway by re-zoning the mountainside alongside it. The plan goes from bad to worse. This unnecessary roadway is now to be paid for by unnecessary re-zoning of unspoiled mountainside.

**3. A valuable local amenity will be lost.**

The lower slopes of Barchuillia Commons are an invaluable local amenity, and they are walked daily by many of the residents of Kilmacanogue village, as well as by large numbers of walking groups from further afield. The proposed roadway will isolate the village from this important open space, and will make it greatly more difficult to access, and unattractive to walk.

**4. Deer, pheasant, otters, lizard, and pine marten.**

The lower slopes to the east of Kilmacanogue village are a rich and diverse habitat which are home to successful and stable populations of deer, pheasant, otter, lizard, and pine marten. The proposed roadway will devastate this habitat. The deer will move away from the area, while the otter, lizard, and pine marten, being located immediately adjacent to the proposed site area, will not survive.

**5. Views from Kilmacanogue to the Little Sugar Loaf compromised.**

The existing views from Kilmacanogue village out over the Little Sugar Loaf mountain will be greatly compromised by the Council's poorly-thought-out proposal. We have more than our fair share of traffic and roadways in Kilmacanogue, and it seems extraordinary that Wicklow County Council would entertain the construction of additional roadways on these unspoiled uplands.

**6. Desecration of panoramic vista from the Big Sugarloaf Mountain.**


The proposed intrusion onto the slopes of the Little Sugarloaf is of such scale and crudeness, that it will detract greatly from the magnificent panoramic vista which has been enjoyed for hundreds of years by climbers of the Big Sugarloaf Mountain. The vista from the Big Sugarloaf, eastwards towards the Irish Sea, is one of the great views of our country, and must be protected at all costs!

**7. This proposal will be strenuously opposed.**

When the Council first proposed plans to encroach on the slopes of the Little Sugarloaf Mountain in 2016, there was widespread upset throughout the area, and a total of 1250 formal objections were lodged. The proposal now put forward by the Council will cause even greater damage to the Little Sugarloaf mountain, and will be strenuously resisted.

**We ask that this pointless proposal be omitted entirely from both the Wicklow County Council Development Plan 2016-2022, and the Bray Municipal District Local Area Plan 2017-2023.**

Name/Signature



Your name/address here.  
Catherine McCourt  
Delvin  
Co. Westmeath

Wicklow County Council.  
County Hall, Wicklow.

Attn: Mr Bryan Doyle. Chief Executive.

Dear Sir,

**Re: Wicklow County Council Development Plan 2016-2022,  
Bray Municipal District Local Area Plan 2017-2023. Written Submission.**

We are most upset to hear of Wicklow County Council's proposal to construct a new roadway commencing at the Kilmacanogue East roundabout, and routing Northwards to the boundary wall of Brennanstown Riding Stables and Equestrian Centre. We are even more upset by the Council's intention to pay for this unnecessary roadway by re-zoning the lower slopes of the Little Sugarloaf mountain as commercial and housing development land. We believe that this is just the thin end of the wedge, and that it is the Council's intention to complete their 2016 Kilmacanogue to Bray mountain roadway proposal by stealth over time.

**1. An unnecessary roadway.**

The roadway proposed by the Council is entirely unnecessary. It duplicates a proposal published in April 2017 by Transport Infrastructure Ireland to provide a "local service road" immediately alongside the N11 motorway at Kilmacanogue. The TII proposal is simple, sensible, and cost-effective, and it does not adversely impact the slopes of the Little Sugarloaf Mountain.

**2. An unnecessary roadway paid for by unnecessary re-zoning.**

The Council propose to pay for the proposed roadway by re-zoning the mountainside alongside it. The plan goes from bad to worse. This unnecessary roadway is now to be paid for by unnecessary re-zoning of unspoiled mountainside.

**3. A valuable local amenity will be lost.**

The lower slopes of Barchuillia Commons are an invaluable local amenity, and they are walked daily by many of the residents of Kilmacanogue village, as well as by large numbers of walking groups from further afield. The proposed roadway will isolate the village from this important open space, and will make it greatly more difficult to access, and unattractive to walk.

**4. Deer, pheasant, otters, lizard, and pine marten.**

The lower slopes to the east of Kilmacanogue village are a rich and diverse habitat which are home to successful and stable populations of deer, pheasant, otter, lizard, and pine marten. The proposed roadway will devastate this habitat. The deer will move away from the area, while the otter, lizard, and pine marten, being located immediately adjacent to the proposed site area, will not survive.

**5. Views from Kilmacanogue to the Little Sugar Loaf compromised.**

The existing views from Kilmacanogue village out over the Little Sugar Loaf mountain will be greatly compromised by the Council's poorly-thought-out proposal. We have more than our fair share of traffic and roadways in Kilmacanogue, and it seems extraordinary that Wicklow County Council would entertain the construction of additional roadways on these unspoiled uplands.

**6. Desecration of panoramic vista from the Big Sugarloaf Mountain.**


The proposed intrusion onto the slopes of the Little Sugarloaf is of such scale and crudeness, that it will detract greatly from the magnificent panoramic vista which has been enjoyed for hundreds of years by climbers of the Big Sugarloaf Mountain. The vista from the Big Sugarloaf, eastwards towards the Irish Sea, is one of the great views of our country, and must be protected at all costs!

**7. This proposal will be strenuously opposed.**

When the Council first proposed plans to encroach on the slopes of the Little Sugarloaf Mountain in 2016, there was widespread upset throughout the area, and a total of 1250 formal objections were lodged. The proposal now put forward by the Council will cause even greater damage to the Little Sugarloaf mountain, and will be strenuously resisted.

**We ask that this pointless proposal be omitted entirely from both the Wicklow County Council Development Plan 2016-2022, and the Bray Municipal District Local Area Plan 2017-2023.**

Name/Signature Catherine McCourt



Your name/address here.  
Lesleyann Wylie.  
Kilmacanogue.  
Co Wicklow

Wicklow County Council.  
County Hall, Wicklow.

Attn: Mr Bryan Doyle, Chief Executive.

Dear Sir,

**Re: Wicklow County Council Development Plan 2016-2022,  
Bray Municipal District Local Area Plan 2017-2023. Written Submission.**

We are most upset to hear of Wicklow County Council's proposal to construct a new roadway commencing at the Kilmacanogue East roundabout, and routing Northwards to the boundary wall of Brennanstown Riding Stables and Equestrian Centre. We are even more upset by the Council's intention to pay for this unnecessary roadway by re-zoning the lower slopes of the Little Sugarloaf mountain as commercial and housing development land. We believe that this is just the thin end of the wedge, and that it is the Council's intention to complete their 2016 Kilmacanogue to Bray mountain roadway proposal by stealth over time.

**1. An unnecessary roadway.**

The roadway proposed by the Council is entirely unnecessary. It duplicates a proposal published in April 2017 by Transport Infrastructure Ireland to provide a "local service road" immediately alongside the N11 motorway at Kilmacanogue. The TII proposal is simple, sensible, and cost-effective, and it does not adversely impact the slopes of the Little Sugarloaf Mountain.

**2. An unnecessary roadway paid for by unnecessary re-zoning.**

The Council propose to pay for the proposed roadway by re-zoning the mountainside alongside it. The plan goes from bad to worse. This unnecessary roadway is now to be paid for by unnecessary re-zoning of unspoiled mountainside.

**3. A valuable local amenity will be lost.**

The lower slopes of Barchuillia Commons are an invaluable local amenity, and they are walked daily by many of the residents of Kilmacanogue village, as well as by large numbers of walking groups from further afield. The proposed roadway will isolate the village from this important open space, and will make it greatly more difficult to access, and unattractive to walk.

**4. Deer, pheasant, otters, lizard, and pine marten.**

The lower slopes to the east of Kilmacanogue village are a rich and diverse habitat which are home to successful and stable populations of deer, pheasant, otter, lizard, and pine marten. The proposed roadway will devastate this habitat. The deer will move away from the area, while the otter, lizard, and pine marten, being located immediately adjacent to the proposed site area, will not survive.

**5. Views from Kilmacanogue to the Little Sugar Loaf compromised.**

The existing views from Kilmacanogue village out over the Little Sugar Loaf mountain will be greatly compromised by the Council's poorly-thought-out proposal. We have more than our fair share of traffic and roadways in Kilmacanogue, and it seems extraordinary that Wicklow County Council would entertain the construction of additional roadways on these unspoiled uplands.

**6. Desecration of panoramic vista from the Big Sugarloaf Mountain.**

The proposed intrusion onto the slopes of the Little Sugarloaf is of such scale and crudeness, that it will detract greatly from the magnificent panoramic vista which has been enjoyed for hundreds of years by climbers of the Big Sugarloaf Mountain. The vista from the Big Sugarloaf, eastwards towards the Irish Sea, is one of the great views of our country, and must be protected at all costs!

**7. This proposal will be strenuously opposed.**

When the Council first proposed plans to encroach on the slopes of the Little Sugarloaf Mountain in 2016, there was widespread upset throughout the area, and a total of 1250 formal objections were lodged. The proposal now put forward by the Council will cause even greater damage to the Little Sugarloaf mountain, and will be strenuously resisted.

**We ask that this pointless proposal be omitted entirely from both the Wicklow County Council Development Plan 2016-2022, and the Bray Municipal District Local Area Plan 2017-2023.**

Name/Signature *Lesley Wylie*

Wicklow County Council  
08 SEP 2017  
PLANNING DEPT.

Your name/address here.  
Laotghse de Borca  
20 Kilcross Lawn  
Sandyford  
Dublin 18

Wicklow County Council,  
County Hall, Wicklow.

Attn: Mr Bryan Doyle, Chief Executive.

Dear Sir,

**Re: Wicklow County Council Development Plan 2016-2022,  
Bray Municipal District Local Area Plan 2017-2023. Written Submission.**

We are most upset to hear of Wicklow County Council's proposal to construct a new roadway commencing at the Kilmacanogue East roundabout, and routing Northwards to the boundary wall of Brennanstown Riding Stables and Equestrian Centre. We are even more upset by the Council's intention to pay for this unnecessary roadway by re-zoning the lower slopes of the Little Sugarloaf mountain as commercial and housing development land. We believe that this is just the thin end of the wedge, and that it is the Council's intention to complete their 2016 Kilmacanogue to Bray mountain roadway proposal by stealth over time.

**1. An unnecessary roadway.**

The roadway proposed by the Council is entirely unnecessary. It duplicates a proposal published in April 2017 by Transport Infrastructure Ireland to provide a "local service road" immediately alongside the N11 motorway at Kilmacanogue. The TII proposal is simple, sensible, and cost-effective, and it does not adversely impact the slopes of the Little Sugarloaf Mountain.

**2. An unnecessary roadway paid for by unnecessary re-zoning.**

The Council propose to pay for the proposed roadway by re-zoning the mountainside alongside it. The plan goes from bad to worse. This unnecessary roadway is now to be paid for by unnecessary re-zoning of unspoiled mountainside.

**3. A valuable local amenity will be lost.**

The lower slopes of Barchuillia Commons are an invaluable local amenity, and they are walked daily by many of the residents of Kilmacanogue village, as well as by large numbers of walking groups from further afield. The proposed roadway will isolate the village from this important open space, and will make it greatly more difficult to access, and unattractive to walk.

**4. Deer, pheasant, otters, lizard, and pine marten.**

The lower slopes to the east of Kilmacanogue village are a rich and diverse habitat which are home to successful and stable populations of deer, pheasant, otter, lizard, and pine marten. The proposed roadway will devastate this habitat. The deer will move away from the area, while the otter, lizard, and pine marten, being located immediately adjacent to the proposed site area, will not survive.

**5. Views from Kilmacanogue to the Little Sugar Loaf compromised.**

The existing views from Kilmacanogue village out over the Little Sugar Loaf mountain will be greatly compromised by the Council's poorly-thought-out proposal. We have more than our fair share of traffic and roadways in Kilmacanogue, and it seems extraordinary that Wicklow County Council would entertain the construction of additional roadways on these unspoiled uplands.

**6. Desecration of panoramic vista from the Big Sugarloaf Mountain.**


The proposed intrusion onto the slopes of the Little Sugarloaf is of such scale and crudeness, that it will detract greatly from the magnificent panoramic vista which has been enjoyed for hundreds of years by climbers of the Big Sugarloaf Mountain. The vista from the Big Sugarloaf, eastwards towards the Irish Sea, is one of the great views of our country, and must be protected at all costs!

**7. This proposal will be strenuously opposed.**

When the Council first proposed plans to encroach on the slopes of the Little Sugarloaf Mountain in 2016, there was widespread upset throughout the area, and a total of 1250 formal objections were lodged. The proposal now put forward by the Council will cause even greater damage to the Little Sugarloaf mountain, and will be strenuously resisted.

**We ask that this pointless proposal be omitted entirely from both the Wicklow County Council Development Plan 2016-2022, and the Bray Municipal District Local Area Plan 2017-2023.**

Name/Signature Laotghse de Borca



Your name/address here. Heidi Hynes  
Parsonstown  
Carbury  
Co. Kildare

Wicklow County Council,  
County Hall, Wicklow.

Attn: Mr Bryan Doyle, Chief Executive.

Dear Sir,

Re: **Wicklow County Council Development Plan 2016-2022,  
Bray Municipal District Local Area Plan 2017-2023. Written Submission.**

We are most upset to hear of Wicklow County Council's proposal to construct a new roadway commencing at the Kilmacanogue East roundabout, and routing Northwards to the boundary wall of Brennanstown Riding Stables and Equestrian Centre. We are even more upset by the Council's intention to pay for this unnecessary roadway by re-zoning the lower slopes of the Little Sugarloaf mountain as commercial and housing development land. We believe that this is just the thin end of the wedge, and that it is the Council's intention to complete their 2016 Kilmacanogue to Bray mountain roadway proposal by stealth over time.

**1. An unnecessary roadway.**

The roadway proposed by the Council is entirely unnecessary. It duplicates a proposal published in April 2017 by Transport Infrastructure Ireland to provide a "local service road" immediately alongside the N11 motorway at Kilmacanogue. The TII proposal is simple, sensible, and cost-effective, and it does not adversely impact the slopes of the Little Sugarloaf Mountain.

**2. An unnecessary roadway paid for by unnecessary re-zoning.**

The Council propose to pay for the proposed roadway by re-zoning the mountainside alongside it. The plan goes from bad to worse. This unnecessary roadway is now to be paid for by unnecessary re-zoning of unspoiled mountainside.

**3. A valuable local amenity will be lost.**

The lower slopes of Barchuillia Commons are an invaluable local amenity, and they are walked daily by many of the residents of Kilmacanogue village, as well as by large numbers of walking groups from further afield. The proposed roadway will isolate the village from this important open space, and will make it greatly more difficult to access, and unattractive to walk.

**4. Deer, pheasant, otters, lizard, and pine marten.**

The lower slopes to the east of Kilmacanogue village are a rich and diverse habitat which are home to successful and stable populations of deer, pheasant, otter, lizard, and pine marten. The proposed roadway will devastate this habitat. The deer will move away from the area, while the otter, lizard, and pine marten, being located immediately adjacent to the proposed site area, will not survive.

**5. Views from Kilmacanogue to the Little Sugar Loaf compromised.**

The existing views from Kilmacanogue village out over the Little Sugar Loaf mountain will be greatly compromised by the Council's poorly-thought-out proposal. We have more than our fair share of traffic and roadways in Kilmacanogue, and it seems extraordinary that Wicklow County Council would entertain the construction of additional roadways on these unspoiled uplands.

**6. Desecration of panoramic vista from the Big Sugarloaf Mountain.**

The proposed intrusion onto the slopes of the Little Sugarloaf is of such scale and crudeness, that it will detract greatly from the magnificent panoramic vista which has been enjoyed for hundreds of years by climbers of the Big Sugarloaf Mountain. The vista from the Big Sugarloaf, eastwards towards the Irish Sea, is one of the great views of our country, and must be protected at all costs!

**7. This proposal will be strenuously opposed.**

When the Council first proposed plans to encroach on the slopes of the Little Sugarloaf Mountain in 2016, there was widespread upset throughout the area, and a total of 1250 formal objections were lodged. The proposal now put forward by the Council will cause even greater damage to the Little Sugarloaf mountain, and will be strenuously resisted.

**We ask that this pointless proposal be omitted entirely from both the Wicklow County Council Development Plan 2016-2022, and the Bray Municipal District Local Area Plan 2017-2023.**

Name/Signature Heidi Hughes

Wicklow County Council  
08 SEP 2017  
PLANNING DEPT.

Your name/address here: *Mike Read.*  
*Aillwee Cottage*  
*Cliff Road.*  
*Windgate's*  
*Gregstown.*

Wicklow County Council,  
County Hall, Wicklow.

Attn: Mr Bryan Doyle, Chief Executive.

Dear Sir,

Re: **Wicklow County Council Development Plan 2016-2022,  
Bray Municipal District Local Area Plan 2017-2023. Written Submission.**

We are most upset to hear of Wicklow County Council's proposal to construct a new roadway commencing at the Kilmacanogue East roundabout, and routing Northwards to the boundary wall of Brennanstown Riding Stables and Equestrian Centre. We are even more upset by the Council's intention to pay for this unnecessary roadway by re-zoning the lower slopes of the Little Sugarloaf mountain as commercial and housing development land. We believe that this is just the thin end of the wedge, and that it is the Council's intention to complete their 2016 Kilmacanogue to Bray mountain roadway proposal by stealth over time.

**1. An unnecessary roadway.**

The roadway proposed by the Council is entirely unnecessary. It duplicates a proposal published in April 2017 by Transport Infrastructure Ireland to provide a "local service road" immediately alongside the N11 motorway at Kilmacanogue. The TII proposal is simple, sensible, and cost-effective, and it does not adversely impact the slopes of the Little Sugarloaf Mountain.

**2. An unnecessary roadway paid for by unnecessary re-zoning.**

The Council propose to pay for the proposed roadway by re-zoning the mountainside alongside it. The plan goes from bad to worse. This unnecessary roadway is now to be paid for by unnecessary re-zoning of unspoiled mountainside.

**3. A valuable local amenity will be lost.**

The lower slopes of Barchuillia Commons are an invaluable local amenity, and they are walked daily by many of the residents of Kilmacanogue village, as well as by large numbers of walking groups from further afield. The proposed roadway will isolate the village from this important open space, and will make it greatly more difficult to access, and unattractive to walk.

**4. Deer, pheasant, otters, lizard, and pine marten.**

The lower slopes to the east of Kilmacanogue village are a rich and diverse habitat which are home to successful and stable populations of deer, pheasant, otter, lizard, and pine marten. The proposed roadway will devastate this habitat. The deer will move away from the area, while the otter, lizard, and pine marten, being located immediately adjacent to the proposed site area, will not survive.

**5. Views from Kilmacanogue to the Little Sugar Loaf compromised.**

The existing views from Kilmacanogue village out over the Little Sugar Loaf mountain will be greatly compromised by the Council's poorly-thought-out proposal. We have more than our fair share of traffic and roadways in Kilmacanogue, and it seems extraordinary that Wicklow County Council would entertain the construction of additional roadways on these unspoiled uplands.

**6. Desecration of panoramic vista from the Big Sugarloaf Mountain.**

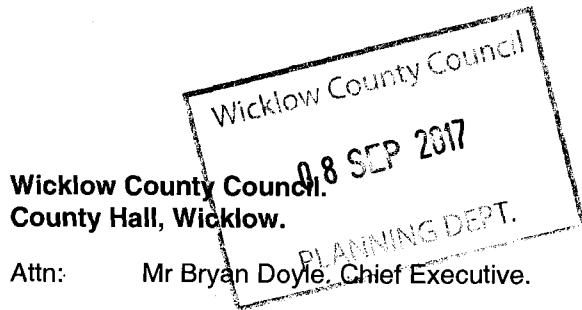
The proposed intrusion onto the slopes of the Little Sugarloaf is of such scale and crudeness, that it will detract greatly from the magnificent panoramic vista which has been enjoyed for hundreds of years by climbers of the Big Sugarloaf Mountain. The vista from the Big Sugarloaf, eastwards towards the Irish Sea, is one of the great views of our country, and must be protected at all costs!

**7. This proposal will be strenuously opposed.**

When the Council first proposed plans to encroach on the slopes of the Little Sugarloaf Mountain in 2016, there was widespread upset throughout the area, and a total of 1250 formal objections were lodged. The proposal now put forward by the Council will cause even greater damage to the Little Sugarloaf mountain, and will be strenuously resisted.

**We ask that this pointless proposal be omitted entirely from both the Wicklow County Council Development Plan 2016-2022, and the Bray Municipal District Local Area Plan 2017-2023.**

Name/Signature *Mike Read.*



Your name/address here.  
Cormac Bonner  
43 Lambay Road  
Dromcondra  
Dublin 4

Dear Sir,

**Re: Wicklow County Council Development Plan 2016-2022,  
Bray Municipal District Local Area Plan 2017-2023. Written Submission.**

We are most upset to hear of Wicklow County Council's proposal to construct a new roadway commencing at the Kilmacanogue East roundabout, and routing Northwards to the boundary wall of Brennanstown Riding Stables and Equestrian Centre. We are even more upset by the Council's intention to pay for this unnecessary roadway by re-zoning the lower slopes of the Little Sugarloaf mountain as commercial and housing development land. We believe that this is just the thin end of the wedge, and that it is the Council's intention to complete their 2016 Kilmacanogue to Bray mountain roadway proposal by stealth over time.

**1. An unnecessary roadway.**

The roadway proposed by the Council is entirely unnecessary. It duplicates a proposal published in April 2017 by Transport Infrastructure Ireland to provide a "local service road" immediately alongside the N11 motorway at Kilmacanogue. The TII proposal is simple, sensible, and cost-effective, and it does not adversely impact the slopes of the Little Sugarloaf Mountain.

**2. An unnecessary roadway paid for by unnecessary re-zoning.**

The Council propose to pay for the proposed roadway by re-zoning the mountainside alongside it. The plan goes from bad to worse. This unnecessary roadway is now to be paid for by unnecessary re-zoning of unspoiled mountainside.

**3. A valuable local amenity will be lost.**

The lower slopes of Barchuillia Commons are an invaluable local amenity, and they are walked daily by many of the residents of Kilmacanogue village, as well as by large numbers of walking groups from further afield. The proposed roadway will isolate the village from this important open space, and will make it greatly more difficult to access, and unattractive to walk.

**4. Deer, pheasant, otters, lizard, and pine marten.**

The lower slopes to the east of Kilmacanogue village are a rich and diverse habitat which are home to successful and stable populations of deer, pheasant, otter, lizard, and pine marten. The proposed roadway will devastate this habitat. The deer will move away from the area, while the otter, lizard, and pine marten, being located immediately adjacent to the proposed site area, will not survive.

**5. Views from Kilmacanogue to the Little Sugar Loaf compromised.**

The existing views from Kilmacanogue village out over the Little Sugar Loaf mountain will be greatly compromised by the Council's poorly-thought-out proposal. We have more than our fair share of traffic and roadways in Kilmacanogue, and it seems extraordinary that Wicklow County Council would entertain the construction of additional roadways on these unspoiled uplands.

**6. Desecration of panoramic vista from the Big Sugarloaf Mountain.**

The proposed intrusion onto the slopes of the Little Sugarloaf is of such scale and crudeness, that it will detract greatly from the magnificent panoramic vista which has been enjoyed for hundreds of years by climbers of the Big Sugarloaf Mountain. The vista from the Big Sugarloaf, eastwards towards the Irish Sea, is one of the great views of our country, and must be protected at all costs!

**7. This proposal will be strenuously opposed.**

When the Council first proposed plans to encroach on the slopes of the Little Sugarloaf Mountain in 2016, there was widespread upset throughout the area, and a total of 1250 formal objections were lodged. The proposal now put forward by the Council will cause even greater damage to the Little Sugarloaf mountain, and will be strenuously resisted.

**We ask that this pointless proposal be omitted entirely from both the Wicklow County Council Development Plan 2016-2022, and the Bray Municipal District Local Area Plan 2017-2023.**

Name/Signature Cormac Bonner



Wicklow County Council  
08 SEP 2017  
PLANNING DEPT.

Your name/address here.  
BERRYFIELD (MUE)

Wicklow County Council.  
County Hall, Wicklow.

Attn: Mr Bryan Doyle. Chief Executive.

Dear Sir,

**Re: Wicklow County Council Development Plan 2016-2022,  
Bray Municipal District Local Area Plan 2017-2023. Written Submission.**

We are most upset to hear of Wicklow County Council's proposal to construct a new roadway commencing at the Kilmacanogue East roundabout, and routing Northwards to the boundary wall of Brennanstown Riding Stables and Equestrian Centre. We are even more upset by the Council's intention to pay for this unnecessary roadway by re-zoning the lower slopes of the Little Sugarloaf mountain as commercial and housing development land. We believe that this is just the thin end of the wedge, and that it is the Council's intention to complete their 2016 Kilmacanogue to Bray mountain roadway proposal by stealth over time.

**1. An unnecessary roadway.**

The roadway proposed by the Council is entirely unnecessary. It duplicates a proposal published in April 2017 by Transport Infrastructure Ireland to provide a "local service road" immediately alongside the N11 motorway at Kilmacanogue. The TII proposal is simple, sensible, and cost-effective, and it does not adversely impact the slopes of the Little Sugarloaf Mountain.

**2. An unnecessary roadway paid for by unnecessary re-zoning.**

The Council propose to pay for the proposed roadway by re-zoning the mountainside alongside it. The plan goes from bad to worse. This unnecessary roadway is now to be paid for by unnecessary re-zoning of unspoiled mountainside.

**3. A valuable local amenity will be lost.**

The lower slopes of Barchuillia Commons are an invaluable local amenity, and they are walked daily by many of the residents of Kilmacanogue village, as well as by large numbers of walking groups from further afield. The proposed roadway will isolate the village from this important open space, and will make it greatly more difficult to access, and unattractive to walk.

**4. Deer, pheasant, otters, lizard, and pine marten.**

The lower slopes to the east of Kilmacanogue village are a rich and diverse habitat which are home to successful and stable populations of deer, pheasant, otter, lizard, and pine marten. The proposed roadway will devastate this habitat. The deer will move away from the area, while the otter, lizard, and pine marten, being located immediately adjacent to the proposed site area, will not survive.

**5. Views from Kilmacanogue to the Little Sugar Loaf compromised.**

The existing views from Kilmacanogue village out over the Little Sugar Loaf mountain will be greatly compromised by the Council's poorly-thought-out proposal. We have more than our fair share of traffic and roadways in Kilmacanogue, and it seems extraordinary that Wicklow County Council would entertain the construction of additional roadways on these unspoiled uplands.

**6. Desecration of panoramic vista from the Big Sugarloaf Mountain.**

The proposed intrusion onto the slopes of the Little Sugarloaf is of such scale and crudeness, that it will detract greatly from the magnificent panoramic vista which has been enjoyed for hundreds of years by climbers of the Big Sugarloaf Mountain. The vista from the Big Sugarloaf, eastwards towards the Irish Sea, is one of the great views of our country, and must be protected at all costs!

**7. This proposal will be strenuously opposed.**

When the Council first proposed plans to encroach on the slopes of the Little Sugarloaf Mountain in 2016, there was widespread upset throughout the area, and a total of 1250 formal objections were lodged. The proposal now put forward by the Council will cause even greater damage to the Little Sugarloaf mountain, and will be strenuously resisted.

**We ask that this pointless proposal be omitted entirely from both the Wicklow County Council Development Plan 2016-2022, and the Bray Municipal District Local Area Plan 2017-2023.**

Name/Signature *Dennis Sherlock*

Wicklow County Council  
08 SEP 2017  
PLANNING DEPT.

Your name/address here.  
Glenciah  
St. Vincent's Road  
Greystones

Wicklow County Council.  
County Hall, Wicklow.

Attn: Mr Bryan Doyle, Chief Executive.

Dear Sir,

**Re: Wicklow County Council Development Plan 2016-2022,  
Bray Municipal District Local Area Plan 2017-2023. Written Submission.**

We are most upset to hear of Wicklow County Council's proposal to construct a new roadway commencing at the Kilmacanogue East roundabout, and routing Northwards to the boundary wall of Brennanstown Riding Stables and Equestrian Centre. We are even more upset by the Council's intention to pay for this unnecessary roadway by re-zoning the lower slopes of the Little Sugarloaf mountain as commercial and housing development land. We believe that this is just the thin end of the wedge, and that it is the Council's intention to complete their 2016 Kilmacanogue to Bray mountain roadway proposal by stealth over time.

**1. An unnecessary roadway.**

The roadway proposed by the Council is entirely unnecessary. It duplicates a proposal published in April 2017 by Transport Infrastructure Ireland to provide a "local service road" immediately alongside the N11 motorway at Kilmacanogue. The TII proposal is simple, sensible, and cost-effective, and it does not adversely impact the slopes of the Little Sugarloaf Mountain.

**2. An unnecessary roadway paid for by unnecessary re-zoning.**

The Council propose to pay for the proposed roadway by re-zoning the mountainside alongside it. The plan goes from bad to worse. This unnecessary roadway is now to be paid for by unnecessary re-zoning of unspoiled mountainside.

**3. A valuable local amenity will be lost.**

The lower slopes of Barchuillia Commons are an invaluable local amenity, and they are walked daily by many of the residents of Kilmacanogue village, as well as by large numbers of walking groups from further afield. The proposed roadway will isolate the village from this important open space, and will make it greatly more difficult to access, and unattractive to walk.

**4. Deer, pheasant, otters, lizard, and pine marten.**

The lower slopes to the east of Kilmacanogue village are a rich and diverse habitat which are home to successful and stable populations of deer, pheasant, otter, lizard, and pine marten. The proposed roadway will devastate this habitat. The deer will move away from the area, while the otter, lizard, and pine marten, being located immediately adjacent to the proposed site area, will not survive.

**5. Views from Kilmacanogue to the Little Sugar Loaf compromised.**

The existing views from Kilmacanogue village out over the Little Sugar Loaf mountain will be greatly compromised by the Council's poorly-thought-out proposal. We have more than our fair share of traffic and roadways in Kilmacanogue, and it seems extraordinary that Wicklow County Council would entertain the construction of additional roadways on these unspoiled uplands.

**6. Desecration of panoramic vista from the Big Sugarloaf Mountain.**

The proposed intrusion onto the slopes of the Little Sugarloaf is of such scale and crudeness, that it will detract greatly from the magnificent panoramic vista which has been enjoyed for hundreds of years by climbers of the Big Sugarloaf Mountain. The vista from the Big Sugarloaf, eastwards towards the Irish Sea, is one of the great views of our country, and must be protected at all costs!

**7. This proposal will be strenuously opposed.**

When the Council first proposed plans to encroach on the slopes of the Little Sugarloaf Mountain in 2016, there was widespread upset throughout the area, and a total of 1250 formal objections were lodged. The proposal now put forward by the Council will cause even greater damage to the Little Sugarloaf mountain, and will be strenuously resisted.

**We ask that this pointless proposal be omitted entirely from both the Wicklow County Council Development Plan 2016-2022, and the Bray Municipal District Local Area Plan 2017-2023.**

Name/Signature Leon HAWD

Wicklow County Council.  
County Hall, Wicklow.

Attn: Mr Bryan Doyle, Chief Executive.

Wicklow County Council 08 SEP 2017 PLANNING DEPT.	Your name/address here. CHRISTIE FLYNN 90 ASHLEIGH PARK BALLYBRACK
---	---

Dear Sir,

**Re: Wicklow County Council Development Plan 2016-2022,  
Bray Municipal District Local Area Plan 2017-2023. Written Submission.**

We are most upset to hear of Wicklow County Council's proposal to construct a new roadway commencing at the Kilmacanogue East roundabout, and routing Northwards to the boundary wall of Brennanstown Riding Stables and Equestrian Centre. We are even more upset by the Council's intention to pay for this unnecessary roadway by re-zoning the lower slopes of the Little Sugarloaf mountain as commercial and housing development land. We believe that this is just the thin end of the wedge, and that it is the Council's intention to complete their 2016 Kilmacanogue to Bray mountain roadway proposal by stealth over time.

**1. An unnecessary roadway.**

The roadway proposed by the Council is entirely unnecessary. It duplicates a proposal published in April 2017 by Transport Infrastructure Ireland to provide a "local service road" immediately alongside the N11 motorway at Kilmacanogue. The TII proposal is simple, sensible, and cost-effective, and it does not adversely impact the slopes of the Little Sugarloaf Mountain.

**2. An unnecessary roadway paid for by unnecessary re-zoning.**

The Council propose to pay for the proposed roadway by re-zoning the mountainside alongside it. The plan goes from bad to worse. This unnecessary roadway is now to be paid for by unnecessary re-zoning of unspoiled mountainside.

**3. A valuable local amenity will be lost.**

The lower slopes of Barchuillia Commons are an invaluable local amenity, and they are walked daily by many of the residents of Kilmacanogue village, as well as by large numbers of walking groups from further afield. The proposed roadway will isolate the village from this important open space, and will make it greatly more difficult to access, and unattractive to walk.

**4. Deer, pheasant, otters, lizard, and pine marten.**

The lower slopes to the east of Kilmacanogue village are a rich and diverse habitat which are home to successful and stable populations of deer, pheasant, otter, lizard, and pine marten. The proposed roadway will devastate this habitat. The deer will move away from the area, while the otter, lizard, and pine marten, being located immediately adjacent to the proposed site area, will not survive.

**5. Views from Kilmacanogue to the Little Sugar Loaf compromised.**

The existing views from Kilmacanogue village out over the Little Sugar Loaf mountain will be greatly compromised by the Council's poorly-thought-out proposal. We have more than our fair share of traffic and roadways in Kilmacanogue, and it seems extraordinary that Wicklow County Council would entertain the construction of additional roadways on these unspoiled uplands.

**6. Desecration of panoramic vista from the Big Sugarloaf Mountain.**

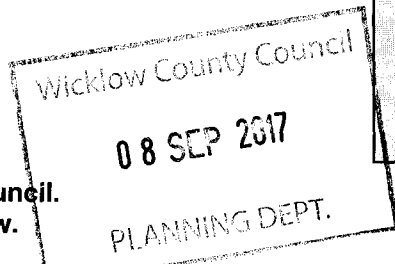
The proposed intrusion onto the slopes of the Little Sugarloaf is of such scale and crudeness, that it will detract greatly from the magnificent panoramic vista which has been enjoyed for hundreds of years by climbers of the Big Sugarloaf Mountain. The vista from the Big Sugarloaf, eastwards towards the Irish Sea, is one of the great views of our country, and must be protected at all costs!

**7. This proposal will be strenuously opposed.**

When the Council first proposed plans to encroach on the slopes of the Little Sugarloaf Mountain in 2016, there was widespread upset throughout the area, and a total of 1250 formal objections were lodged. The proposal now put forward by the Council will cause even greater damage to the Little Sugarloaf mountain, and will be strenuously resisted.

**We ask that this pointless proposal be omitted entirely from both the Wicklow County Council Development Plan 2016-2022, and the Bray Municipal District Local Area Plan 2017-2023.**

Name/Signature	Christie Flynn
----------------	----------------



Your name/address here.  
CHRISTY KILLEN  
ANN ANOIF  
6 Wicklow

Wicklow County Council.  
County Hall, Wicklow.

Attn: Mr Bryan Doyle, Chief Executive.

Dear Sir,

Re: **Wicklow County Council Development Plan 2016-2022,  
Bray Municipal District Local Area Plan 2017-2023. Written Submission.**

We are most upset to hear of Wicklow County Council's proposal to construct a new roadway commencing at the Kilmacanogue East roundabout, and routing Northwards to the boundary wall of Brennanstown Riding Stables and Equestrian Centre. We are even more upset by the Council's intention to pay for this unnecessary roadway by re-zoning the lower slopes of the Little Sugarloaf mountain as commercial and housing development land. We believe that this is just the thin end of the wedge, and that it is the Council's intention to complete their 2016 Kilmacanogue to Bray mountain roadway proposal by stealth over time.

**1. An unnecessary roadway.**

The roadway proposed by the Council is entirely unnecessary. It duplicates a proposal published in April 2017 by Transport Infrastructure Ireland to provide a "local service road" immediately alongside the N11 motorway at Kilmacanogue. The TII proposal is simple, sensible, and cost-effective, and it does not adversely impact the slopes of the Little Sugarloaf Mountain.

**2. An unnecessary roadway paid for by unnecessary re-zoning.**

The Council propose to pay for the proposed roadway by re-zoning the mountainside alongside it. The plan goes from bad to worse. This unnecessary roadway is now to be paid for by unnecessary re-zoning of unspoiled mountainside.

**3. A valuable local amenity will be lost.**

The lower slopes of Barchuillia Commons are an invaluable local amenity, and they are walked daily by many of the residents of Kilmacanogue village, as well as by large numbers of walking groups from further afield. The proposed roadway will isolate the village from this important open space, and will make it greatly more difficult to access, and unattractive to walk.

**4. Deer, pheasant, otters, lizard, and pine marten.**

The lower slopes to the east of Kilmacanogue village are a rich and diverse habitat which are home to successful and stable populations of deer, pheasant, otter, lizard, and pine marten. The proposed roadway will devastate this habitat. The deer will move away from the area, while the otter, lizard, and pine marten, being located immediately adjacent to the proposed site area, will not survive.

**5. Views from Kilmacanogue to the Little Sugar Loaf compromised.**

The existing views from Kilmacanogue village out over the Little Sugar Loaf mountain will be greatly compromised by the Council's poorly-thought-out proposal. We have more than our fair share of traffic and roadways in Kilmacanogue, and it seems extraordinary that Wicklow County Council would entertain the construction of additional roadways on these unspoiled uplands.

**6. Desecration of panoramic vista from the Big Sugarloaf Mountain.**


The proposed intrusion onto the slopes of the Little Sugarloaf is of such scale and crudeness, that it will detract greatly from the magnificent panoramic vista which has been enjoyed for hundreds of years by climbers of the Big Sugarloaf Mountain. The vista from the Big Sugarloaf, eastwards towards the Irish Sea, is one of the great views of our country, and must be protected at all costs!

**7. This proposal will be strenuously opposed.**

When the Council first proposed plans to encroach on the slopes of the Little Sugarloaf Mountain in 2016, there was widespread upset throughout the area, and a total of 1250 formal objections were lodged. The proposal now put forward by the Council will cause even greater damage to the Little Sugarloaf mountain, and will be strenuously resisted.

**We ask that this pointless proposal be omitted entirely from both the Wicklow County Council Development Plan 2016-2022, and the Bray Municipal District Local Area Plan 2017-2023.**

Name/Signature



Your name/address here.  
Sarah-Anne Smyth  
7, THE PINES,  
Diamond Valley  
Bray

Wicklow County Council.  
County Hall, Wicklow

Co. Wicklow

Attn: Mr Bryan Doyle, Chief Executive.

Dear Sir,

Re: **Wicklow County Council Development Plan 2016-2022,  
Bray Municipal District Local Area Plan 2017-2023. Written Submission.**

We are most upset to hear of Wicklow County Council's proposal to construct a new roadway commencing at the Kilmacanogue East roundabout, and routing Northwards to the boundary wall of Brennanstown Riding Stables and Equestrian Centre. We are even more upset by the Council's intention to pay for this unnecessary roadway by re-zoning the lower slopes of the Little Sugarloaf mountain as commercial and housing development land. We believe that this is just the thin end of the wedge, and that it is the Council's intention to complete their 2016 Kilmacanogue to Bray mountain roadway proposal by stealth over time.

**1. An unnecessary roadway.**

The roadway proposed by the Council is entirely unnecessary. It duplicates a proposal published in April 2017 by Transport Infrastructure Ireland to provide a "local service road" immediately alongside the N11 motorway at Kilmacanogue. The TII proposal is simple, sensible, and cost-effective, and it does not adversely impact the slopes of the Little Sugarloaf Mountain.

**2. An unnecessary roadway paid for by unnecessary re-zoning.**

The Council propose to pay for the proposed roadway by re-zoning the mountainside alongside it. The plan goes from bad to worse. This unnecessary roadway is now to be paid for by unnecessary re-zoning of unspoiled mountainside.

**3. A valuable local amenity will be lost.**

The lower slopes of Barchuillia Commons are an invaluable local amenity, and they are walked daily by many of the residents of Kilmacanogue village, as well as by large numbers of walking groups from further afield. The proposed roadway will isolate the village from this important open space, and will make it greatly more difficult to access, and unattractive to walk.

**4. Deer, pheasant, otters, lizard, and pine marten.**

The lower slopes to the east of Kilmacanogue village are a rich and diverse habitat which are home to successful and stable populations of deer, pheasant, otter, lizard, and pine marten. The proposed roadway will devastate this habitat. The deer will move away from the area, while the otter, lizard, and pine marten, being located immediately adjacent to the proposed site area, will not survive.

**5. Views from Kilmacanogue to the Little Sugar Loaf compromised.**

The existing views from Kilmacanogue village out over the Little Sugar Loaf mountain will be greatly compromised by the Council's poorly-thought-out proposal. We have more than our fair share of traffic and roadways in Kilmacanogue, and it seems extraordinary that Wicklow County Council would entertain the construction of additional roadways on these unspoiled uplands.

**6. Desecration of panoramic vista from the Big Sugarloaf Mountain.**

The proposed intrusion onto the slopes of the Little Sugarloaf is of such scale and crudeness, that it will detract greatly from the magnificent panoramic vista which has been enjoyed for hundreds of years by climbers of the Big Sugarloaf Mountain. The vista from the Big Sugarloaf, eastwards towards the Irish Sea, is one of the great views of our country, and must be protected at all costs!

**7. This proposal will be strenuously opposed.**

When the Council first proposed plans to encroach on the slopes of the Little Sugarloaf Mountain in 2016, there was widespread upset throughout the area, and a total of **1250** formal objections were lodged. The proposal now put forward by the Council will cause even greater damage to the Little Sugarloaf mountain, and will be strenuously resisted.

**We ask that this pointless proposal be omitted entirely from both the Wicklow County Council Development Plan 2016-2022, and the Bray Municipal District Local Area Plan 2017-2023.**

Name/Signature Sarah-Anne Smyth



Your name/address here.  
18 Sheldene Close  
ROTH  
CO Wick

Wicklow County Council.  
County Hall, Wicklow.

Attn: Mr Bryan Doyle, Chief Executive.

Dear Sir,

**Re: Wicklow County Council Development Plan 2016-2022,  
Bray Municipal District Local Area Plan 2017-2023. Written Submission.**

We are most upset to hear of Wicklow County Council's proposal to construct a new roadway commencing at the Kilmacanogue East roundabout, and routing Northwards to the boundary wall of Brennanstown Riding Stables and Equestrian Centre. We are even more upset by the Council's intention to pay for this unnecessary roadway by re-zoning the lower slopes of the Little Sugarloaf mountain as commercial and housing development land. We believe that this is just the thin end of the wedge, and that it is the Council's intention to complete their 2016 Kilmacanogue to Bray mountain roadway proposal by stealth over time.

**1. An unnecessary roadway.**

The roadway proposed by the Council is entirely unnecessary. It duplicates a proposal published in April 2017 by Transport Infrastructure Ireland to provide a "local service road" immediately alongside the N11 motorway at Kilmacanogue. The TII proposal is simple, sensible, and cost-effective, and it does not adversely impact the slopes of the Little Sugarloaf Mountain.

**2. An unnecessary roadway paid for by unnecessary re-zoning.**

The Council propose to pay for the proposed roadway by re-zoning the mountainside alongside it. The plan goes from bad to worse. This unnecessary roadway is now to be paid for by unnecessary re-zoning of unspoiled mountainside.

**3. A valuable local amenity will be lost.**

The lower slopes of Barchuillia Commons are an invaluable local amenity, and they are walked daily by many of the residents of Kilmacanogue village, as well as by large numbers of walking groups from further afield. The proposed roadway will isolate the village from this important open space, and will make it greatly more difficult to access, and unattractive to walk.

**4. Deer, pheasant, otters, lizard, and pine marten.**

The lower slopes to the east of Kilmacanogue village are a rich and diverse habitat which are home to successful and stable populations of deer, pheasant, otter, lizard, and pine marten. The proposed roadway will devastate this habitat. The deer will move away from the area, while the otter, lizard, and pine marten, being located immediately adjacent to the proposed site area, will not survive.

**5. Views from Kilmacanogue to the Little Sugar Loaf compromised.**

The existing views from Kilmacanogue village out over the Little Sugar Loaf mountain will be greatly compromised by the Council's poorly-thought-out proposal. We have more than our fair share of traffic and roadways in Kilmacanogue, and it seems extraordinary that Wicklow County Council would entertain the construction of additional roadways on these unspoiled uplands.

**6. Desecration of panoramic vista from the Big Sugarloaf Mountain.**

The proposed intrusion onto the slopes of the Little Sugarloaf is of such scale and crudeness, that it will detract greatly from the magnificent panoramic vista which has been enjoyed for hundreds of years by climbers of the Big Sugarloaf Mountain. The vista from the Big Sugarloaf, eastwards towards the Irish Sea, is one of the great views of our country, and must be protected at all costs!

**7. This proposal will be strenuously opposed.**

When the Council first proposed plans to encroach on the slopes of the Little Sugarloaf Mountain in 2016, there was widespread upset throughout the area, and a total of 1250 formal objections were lodged. The proposal now put forward by the Council will cause even greater damage to the Little Sugarloaf mountain, and will be strenuously resisted.

**We ask that this pointless proposal be omitted entirely from both the Wicklow County Council Development Plan 2016-2022, and the Bray Municipal District Local Area Plan 2017-2023.**

Name/Signature ANNE MADGW

Your name/address here.

Glenn Allun  
Kilmacanogue  
Co Wicklow

Wicklow County Council.  
County Hall, Wicklow.

Wicklow County Council

08 SEP 2017

PLANNING DEPT.

Attn: Mr Bryan Doyle, Chief Executive.

Dear Sir,

**Re: Wicklow County Council Development Plan 2016-2022,  
Bray Municipal District Local Area Plan 2017-2023. Written Submission.**

We are most upset to hear of Wicklow County Council's proposal to construct a new roadway commencing at the Kilmacanogue East roundabout, and routing Northwards to the boundary wall of Brennanstown Riding Stables and Equestrian Centre. We are even more upset by the Council's intention to pay for this unnecessary roadway by re-zoning the lower slopes of the Little Sugarloaf mountain as commercial and housing development land. We believe that this is just the thin end of the wedge, and that it is the Council's intention to complete their 2016 Kilmacanogue to Bray mountain roadway proposal by stealth over time.

**1. An unnecessary roadway.**

The roadway proposed by the Council is entirely unnecessary. It duplicates a proposal published in April 2017 by Transport Infrastructure Ireland to provide a "local service road" immediately alongside the N11 motorway at Kilmacanogue. The TII proposal is simple, sensible, and cost-effective, and it does not adversely impact the slopes of the Little Sugarloaf Mountain.

**2. An unnecessary roadway paid for by unnecessary re-zoning.**

The Council propose to pay for the proposed roadway by re-zoning the mountainside alongside it. The plan goes from bad to worse. This unnecessary roadway is now to be paid for by unnecessary re-zoning of unspoiled mountainside.

**3. A valuable local amenity will be lost.**

The lower slopes of Barchuillia Commons are an invaluable local amenity, and they are walked daily by many of the residents of Kilmacanogue village, as well as by large numbers of walking groups from further afield. The proposed roadway will isolate the village from this important open space, and will make it greatly more difficult to access, and unattractive to walk.

**4. Deer, pheasant, otters, lizard, and pine marten.**

The lower slopes to the east of Kilmacanogue village are a rich and diverse habitat which are home to successful and stable populations of deer, pheasant, otter, lizard, and pine marten. The proposed roadway will devastate this habitat. The deer will move away from the area, while the otter, lizard, and pine marten, being located immediately adjacent to the proposed site area, will not survive.

**5. Views from Kilmacanogue to the Little Sugar Loaf compromised.**

The existing views from Kilmacanogue village out over the Little Sugar Loaf mountain will be greatly compromised by the Council's poorly-thought-out proposal. We have more than our fair share of traffic and roadways in Kilmacanogue, and it seems extraordinary that Wicklow County Council would entertain the construction of additional roadways on these unspoiled uplands.

**6. Desecration of panoramic vista from the Big Sugarloaf Mountain.**

The proposed intrusion onto the slopes of the Little Sugarloaf is of such scale and crudeness, that it will detract greatly from the magnificent panoramic vista which has been enjoyed for hundreds of years by climbers of the Big Sugarloaf Mountain. The vista from the Big Sugarloaf, eastwards towards the Irish Sea, is one of the great views of our country, and must be protected at all costs!

**7. This proposal will be strenuously opposed.**

When the Council first proposed plans to encroach on the slopes of the Little Sugarloaf Mountain in 2016, there was widespread upset throughout the area, and a total of 1250 formal objections were lodged. The proposal now put forward by the Council will cause even greater damage to the Little Sugarloaf mountain, and will be strenuously resisted.

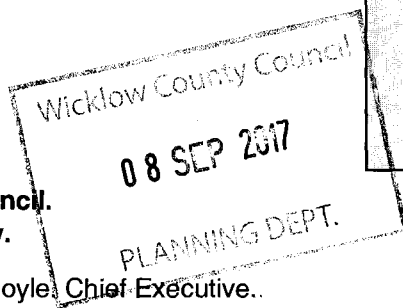
**We ask that this pointless proposal be omitted entirely from both the Wicklow County Council Development Plan 2016-2022, and the Bray Municipal District Local Area Plan 2017-2023.**

Name/Signature

Siobhán Smith

Wicklow County Council.  
County Hall, Wicklow.

Attn: Mr Bryan Doyle, Chief Executive..



Your name/address here.  
5 Cranekine Close.  
Cranekine Wood  
DIS

Dear Sir,

Re: **Wicklow County Council Development Plan 2016-2022,  
Bray Municipal District Local Area Plan 2017-2023. Written Submission.**

We are most upset to hear of Wicklow County Council's proposal to construct a new roadway commencing at the Kilmacanogue East roundabout, and routing Northwards to the boundary wall of Brennanstown Riding Stables and Equestrian Centre. We are even more upset by the Council's intention to pay for this unnecessary roadway by re-zoning the lower slopes of the Little Sugarloaf mountain as commercial and housing development land. We believe that this is just the thin end of the wedge, and that it is the Council's intention to complete their 2016 Kilmacanogue to Bray mountain roadway proposal by stealth over time.

**1. An unnecessary roadway.**

The roadway proposed by the Council is entirely unnecessary. It duplicates a proposal published in April 2017 by Transport Infrastructure Ireland to provide a "local service road" immediately alongside the N11 motorway at Kilmacanogue. The TII proposal is simple, sensible, and cost-effective, and it does not adversely impact the slopes of the Little Sugarloaf Mountain.

**2. An unnecessary roadway paid for by unnecessary re-zoning.**

The Council propose to pay for the proposed roadway by re-zoning the mountainside alongside it. The plan goes from bad to worse. This unnecessary roadway is now to be paid for by unnecessary re-zoning of unspoiled mountainside.

**3. A valuable local amenity will be lost.**

The lower slopes of Barchuillia Commons are an invaluable local amenity, and they are walked daily by many of the residents of Kilmacanogue village, as well as by large numbers of walking groups from further afield. The proposed roadway will isolate the village from this important open space, and will make it greatly more difficult to access, and unattractive to walk.

**4. Deer, pheasant, otters, lizard, and pine marten.**

The lower slopes to the east of Kilmacanogue village are a rich and diverse habitat which are home to successful and stable populations of deer, pheasant, otter, lizard, and pine marten. The proposed roadway will devastate this habitat. The deer will move away from the area, while the otter, lizard, and pine marten, being located immediately adjacent to the proposed site area, will not survive.

**5. Views from Kilmacanogue to the Little Sugar Loaf compromised.**

The existing views from Kilmacanogue village out over the Little Sugar Loaf mountain will be greatly compromised by the Council's poorly-thought-out proposal. We have more than our fair share of traffic and roadways in Kilmacanogue, and it seems extraordinary that Wicklow County Council would entertain the construction of additional roadways on these unspoiled uplands.

**6. Desecration of panoramic vista from the Big Sugarloaf Mountain.**

The proposed intrusion onto the slopes of the Little Sugarloaf is of such scale and crudeness, that it will detract greatly from the magnificent panoramic vista which has been enjoyed for hundreds of years by climbers of the Big Sugarloaf Mountain. The vista from the Big Sugarloaf, eastwards towards the Irish Sea, is one of the great views of our country, and must be protected at all costs!

**7. This proposal will be strenuously opposed.**

When the Council first proposed plans to encroach on the slopes of the Little Sugarloaf Mountain in 2016, there was widespread upset throughout the area, and a total of 1250 formal objections were lodged. The proposal now put forward by the Council will cause even greater damage to the Little Sugarloaf mountain, and will be strenuously resisted.

**We ask that this pointless proposal be omitted entirely from both the Wicklow County Council Development Plan 2016-2022, and the Bray Municipal District Local Area Plan 2017-2023.**

Name/Signature *Karen Sheil*



Wicklow County Council  
 08 SEP 2017  
 PLANNING DEPT.

Your name/address here. *Mark Simpson*  
*Arsalea*  
*Amfield Court*  
*Dannybrook. DT*

Wicklow County Council.  
 County Hall, Wicklow.

Attn: Mr Bryan Doyle, Chief Executive.

Dear Sir,

**Re: Wicklow County Council Development Plan 2016-2022,  
 Bray Municipal District Local Area Plan 2017-2023. Written Submission.**

We are most upset to hear of Wicklow County Council's proposal to construct a new roadway commencing at the Kilmacanogue East roundabout, and routing Northwards to the boundary wall of Brennanstown Riding Stables and Equestrian Centre. We are even more upset by the Council's intention to pay for this unnecessary roadway by re-zoning the lower slopes of the Little Sugarloaf mountain as commercial and housing development land. We believe that this is just the thin end of the wedge, and that it is the Council's intention to complete their 2016 Kilmacanogue to Bray mountain roadway proposal by stealth over time.

**1. An unnecessary roadway.**

The roadway proposed by the Council is entirely unnecessary. It duplicates a proposal published in April 2017 by Transport Infrastructure Ireland to provide a "local service road" immediately alongside the N11 motorway at Kilmacanogue. The TII proposal is simple, sensible, and cost-effective, and it does not adversely impact the slopes of the Little Sugarloaf Mountain.

**2. An unnecessary roadway paid for by unnecessary re-zoning.**

The Council propose to pay for the proposed roadway by re-zoning the mountainside alongside it. The plan goes from bad to worse. This unnecessary roadway is now to be paid for by unnecessary re-zoning of unspoiled mountainside.

**3. A valuable local amenity will be lost.**

The lower slopes of Barchuillia Commons are an invaluable local amenity, and they are walked daily by many of the residents of Kilmacanogue village, as well as by large numbers of walking groups from further afield. The proposed roadway will isolate the village from this important open space, and will make it greatly more difficult to access, and unattractive to walk.

**4. Deer, pheasant, otters, lizard, and pine marten.**

The lower slopes to the east of Kilmacanogue village are a rich and diverse habitat which are home to successful and stable populations of deer, pheasant, otter, lizard, and pine marten. The proposed roadway will devastate this habitat. The deer will move away from the area, while the otter, lizard, and pine marten, being located immediately adjacent to the proposed site area, will not survive.

**5. Views from Kilmacanogue to the Little Sugar Loaf compromised.**

The existing views from Kilmacanogue village out over the Little Sugar Loaf mountain will be greatly compromised by the Council's poorly-thought-out proposal. We have more than our fair share of traffic and roadways in Kilmacanogue, and it seems extraordinary that Wicklow County Council would entertain the construction of additional roadways on these unspoiled uplands.

**6. Desecration of panoramic vista from the Big Sugarloaf Mountain.**


The proposed intrusion onto the slopes of the Little Sugarloaf is of such scale and crudeness, that it will detract greatly from the magnificent panoramic vista which has been enjoyed for hundreds of years by climbers of the Big Sugarloaf Mountain. The vista from the Big Sugarloaf, eastwards towards the Irish Sea, is one of the great views of our country, and must be protected at all costs!

**7. This proposal will be strenuously opposed.**

When the Council first proposed plans to encroach on the slopes of the Little Sugarloaf Mountain in 2016, there was widespread upset throughout the area, and a total of 1250 formal objections were lodged. The proposal now put forward by the Council will cause even greater damage to the Little Sugarloaf mountain, and will be strenuously resisted.

**We ask that this pointless proposal be omitted entirely from both the Wicklow County Council Development Plan 2016-2022, and the Bray Municipal District Local Area Plan 2017-2023.**

Name/Signature *Mark Simpson*



Your name/address here.  
JOAN DOYLE  
TEMPLECARRIG  
DELGANY, CO. WICKLOW

Wicklow County Council.  
County Hall, Wicklow.

Attn: Mr Bryan Doyle, Chief Executive.

Dear Sir,

Re: **Wicklow County Council Development Plan 2016-2022,  
Bray Municipal District Local Area Plan 2017-2023. Written Submission.**

We are most upset to hear of Wicklow County Council's proposal to construct a new roadway commencing at the Kilmacanogue East roundabout, and routing Northwards to the boundary wall of Brennanstown Riding Stables and Equestrian Centre. We are even more upset by the Council's intention to pay for this unnecessary roadway by re-zoning the lower slopes of the Little Sugarloaf mountain as commercial and housing development land. We believe that this is just the thin end of the wedge, and that it is the Council's intention to complete their 2016 Kilmacanogue to Bray mountain roadway proposal by stealth over time.

**1. An unnecessary roadway.**

The roadway proposed by the Council is entirely unnecessary. It duplicates a proposal published in April 2017 by Transport Infrastructure Ireland to provide a "local service road" immediately alongside the N11 motorway at Kilmacanogue. The TII proposal is simple, sensible, and cost-effective, and it does not adversely impact the slopes of the Little Sugarloaf Mountain.

**2. An unnecessary roadway paid for by unnecessary re-zoning.**

The Council propose to pay for the proposed roadway by re-zoning the mountainside alongside it. The plan goes from bad to worse. This unnecessary roadway is now to be paid for by unnecessary re-zoning of unspoiled mountainside.

**3. A valuable local amenity will be lost.**

The lower slopes of Barchuillia Commons are an invaluable local amenity, and they are walked daily by many of the residents of Kilmacanogue village, as well as by large numbers of walking groups from further afield. The proposed roadway will isolate the village from this important open space, and will make it greatly more difficult to access, and unattractive to walk.

**4. Deer, pheasant, otters, lizard, and pine marten.**

The lower slopes to the east of Kilmacanogue village are a rich and diverse habitat which are home to successful and stable populations of deer, pheasant, otter, lizard, and pine marten. The proposed roadway will devastate this habitat. The deer will move away from the area, while the otter, lizard, and pine marten, being located immediately adjacent to the proposed site area, will not survive.

**5. Views from Kilmacanogue to the Little Sugar Loaf compromised.**

The existing views from Kilmacanogue village out over the Little Sugar Loaf mountain will be greatly compromised by the Council's poorly-thought-out proposal. We have more than our fair share of traffic and roadways in Kilmacanogue, and it seems extraordinary that Wicklow County Council would entertain the construction of additional roadways on these unspoiled uplands.

**6. Desecration of panoramic vista from the Big Sugarloaf Mountain.**

The proposed intrusion onto the slopes of the Little Sugarloaf is of such scale and crudeness, that it will detract greatly from the magnificent panoramic vista which has been enjoyed for hundreds of years by climbers of the Big Sugarloaf Mountain. The vista from the Big Sugarloaf, eastwards towards the Irish Sea, is one of the great views of our country, and must be protected at all costs!

**7. This proposal will be strenuously opposed.**

When the Council first proposed plans to encroach on the slopes of the Little Sugarloaf Mountain in 2016, there was widespread upset throughout the area, and a total of 1250 formal objections were lodged. The proposal now put forward by the Council will cause even greater damage to the Little Sugarloaf mountain, and will be strenuously resisted.

**We ask that this pointless proposal be omitted entirely from both the Wicklow County Council Development Plan 2016-2022, and the Bray Municipal District Local Area Plan 2017-2023.**

Name/Signature **JOAN DOYLE**

Your name/address here

EMMA BYRNE  
72 HILLSIDE,  
GREYSTONES, WICKLOW

Wicklow County Council

08 SEP 2017

PLANNING DEPT.  
Chief Executive.

Wicklow County Council.  
County Hall, Wicklow.

Attn: Mr Bryan Doyle.

Dear Sir,

**Re: Wicklow County Council Development Plan 2016-2022,  
Bray Municipal District Local Area Plan 2017-2023. Written Submission.**

We are most upset to hear of Wicklow County Council's proposal to construct a new roadway commencing at the Kilmacanogue East roundabout, and routing Northwards to the boundary wall of Brennanstown Riding Stables and Equestrian Centre. We are even more upset by the Council's intention to pay for this unnecessary roadway by re-zoning the lower slopes of the Little Sugarloaf mountain as commercial and housing development land. We believe that this is just the thin end of the wedge, and that it is the Council's intention to complete their 2016 Kilmacanogue to Bray mountain roadway proposal by stealth over time.

**1. An unnecessary roadway.**

The roadway proposed by the Council is entirely unnecessary. It duplicates a proposal published in April 2017 by Transport Infrastructure Ireland to provide a "local service road" immediately alongside the N11 motorway at Kilmacanogue. The TII proposal is simple, sensible, and cost-effective, and it does not adversely impact the slopes of the Little Sugarloaf Mountain.

**2. An unnecessary roadway paid for by unnecessary re-zoning.**

The Council propose to pay for the proposed roadway by re-zoning the mountainside alongside it. The plan goes from bad to worse. This unnecessary roadway is now to be paid for by unnecessary re-zoning of unspoiled mountainside.

**3. A valuable local amenity will be lost.**

The lower slopes of Barchuillia Commons are an invaluable local amenity, and they are walked daily by many of the residents of Kilmacanogue village, as well as by large numbers of walking groups from further afield. The proposed roadway will isolate the village from this important open space, and will make it greatly more difficult to access, and unattractive to walk.

**4. Deer, pheasant, otters, lizard, and pine marten.**

The lower slopes to the east of Kilmacanogue village are a rich and diverse habitat which are home to successful and stable populations of deer, pheasant, otter, lizard, and pine marten. The proposed roadway will devastate this habitat. The deer will move away from the area, while the otter, lizard, and pine marten, being located immediately adjacent to the proposed site area, will not survive.

**5. Views from Kilmacanogue to the Little Sugar Loaf compromised.**

The existing views from Kilmacanogue village out over the Little Sugar Loaf mountain will be greatly compromised by the Council's poorly-thought-out proposal. We have more than our fair share of traffic and roadways in Kilmacanogue, and it seems extraordinary that Wicklow County Council would entertain the construction of additional roadways on these unspoiled uplands.

**6. Desecration of panoramic vista from the Big Sugarloaf Mountain.**

The proposed intrusion onto the slopes of the Little Sugarloaf is of such scale and crudeness, that it will detract greatly from the magnificent panoramic vista which has been enjoyed for hundreds of years by climbers of the Big Sugarloaf Mountain. The vista from the Big Sugarloaf, eastwards towards the Irish Sea, is one of the great views of our country, and must be protected at all costs!

**7. This proposal will be strenuously opposed.**

When the Council first proposed plans to encroach on the slopes of the Little Sugarloaf Mountain in 2016, there was widespread upset throughout the area, and a total of 1250 formal objections were lodged. The proposal now put forward by the Council will cause even greater damage to the Little Sugarloaf mountain, and will be strenuously resisted.

**We ask that this pointless proposal be omitted entirely from both the Wicklow County Council Development Plan 2016-2022, and the Bray Municipal District Local Area Plan 2017-2023.**

Name/Signature

EMMA BYRNE

Your name/address here.  
IMOGEN THOMPSON  
EASTON MEWS  
DELSANY  
CO. WICKLOW

Wicklow County Council  
08 SEP 2017  
PLANNING DEPT.  
Wicklow County Council  
County Hall, Wicklow.  
Attn: Mr Bryan Doyle - Chief Executive.

Dear Sir,

**Re: Wicklow County Council Development Plan 2016-2022,  
Bray Municipal District Local Area Plan 2017-2023. Written Submission.**

We are most upset to hear of Wicklow County Council's proposal to construct a new roadway commencing at the Kilmacanogue East roundabout, and routing Northwards to the boundary wall of Brennanstown Riding Stables and Equestrian Centre. We are even more upset by the Council's intention to pay for this unnecessary roadway by re-zoning the lower slopes of the Little Sugarloaf mountain as commercial and housing development land. We believe that this is just the thin end of the wedge, and that it is the Council's intention to complete their 2016 Kilmacanogue to Bray mountain roadway proposal by stealth over time.

**1. An unnecessary roadway.**

The roadway proposed by the Council is entirely unnecessary. It duplicates a proposal published in April 2017 by Transport Infrastructure Ireland to provide a "local service road" immediately alongside the N11 motorway at Kilmacanogue. The TII proposal is simple, sensible, and cost-effective, and it does not adversely impact the slopes of the Little Sugarloaf Mountain.

**2. An unnecessary roadway paid for by unnecessary re-zoning.**

The Council propose to pay for the proposed roadway by re-zoning the mountainside alongside it. The plan goes from bad to worse. This unnecessary roadway is now to be paid for by unnecessary re-zoning of unspoiled mountainside.

**3. A valuable local amenity will be lost.**

The lower slopes of Barchuillia Commons are an invaluable local amenity, and they are walked daily by many of the residents of Kilmacanogue village, as well as by large numbers of walking groups from further afield. The proposed roadway will isolate the village from this important open space, and will make it greatly more difficult to access, and unattractive to walk.

**4. Deer, pheasant, otters, lizard, and pine marten.**

The lower slopes to the east of Kilmacanogue village are a rich and diverse habitat which are home to successful and stable populations of deer, pheasant, otter, lizard, and pine marten. The proposed roadway will devastate this habitat. The deer will move away from the area, while the otter, lizard, and pine marten, being located immediately adjacent to the proposed site area, will not survive.

**5. Views from Kilmacanogue to the Little Sugar Loaf compromised.**

The existing views from Kilmacanogue village out over the Little Sugar Loaf mountain will be greatly compromised by the Council's poorly-thought-out proposal. We have more than our fair share of traffic and roadways in Kilmacanogue, and it seems extraordinary that Wicklow County Council would entertain the construction of additional roadways on these unspoiled uplands.

**6. Desecration of panoramic vista from the Big Sugarloaf Mountain.**

The proposed intrusion onto the slopes of the Little Sugarloaf is of such scale and crudeness, that it will detract greatly from the magnificent panoramic vista which has been enjoyed for hundreds of years by climbers of the Big Sugarloaf Mountain. The vista from the Big Sugarloaf, eastwards towards the Irish Sea, is one of the great views of our country, and must be protected at all costs!

**7. This proposal will be strenuously opposed.**

When the Council first proposed plans to encroach on the slopes of the Little Sugarloaf Mountain in 2016, there was widespread upset throughout the area, and a total of 1250 formal objections were lodged. The proposal now put forward by the Council will cause even greater damage to the Little Sugarloaf mountain, and will be strenuously resisted.

**We ask that this pointless proposal be omitted entirely from both the Wicklow County Council Development Plan 2016-2022, and the Bray Municipal District Local Area Plan 2017-2023.**

IMOGEN THOMPSON  
Name/Signature

Wicklow County Council  
08 SEP 2017  
PLANNING DEPT.

Your name/address here.  
MARIE CULLTON  
VIOLET HILL LODGE  
HERBERT RD, BRAY

Wicklow County Council.  
County Hall, Wicklow.

Attn: Mr Bryan Doyle, Chief Executive.

Dear Sir,

**Re: Wicklow County Council Development Plan 2016-2022,  
Bray Municipal District Local Area Plan 2017-2023. Written Submission.**

We are most upset to hear of Wicklow County Council's proposal to construct a new roadway commencing at the Kilmacanogue East roundabout, and routing Northwards to the boundary wall of Brennanstown Riding Stables and Equestrian Centre. We are even more upset by the Council's intention to pay for this unnecessary roadway by re-zoning the lower slopes of the Little Sugarloaf mountain as commercial and housing development land. We believe that this is just the thin end of the wedge, and that it is the Council's intention to complete their 2016 Kilmacanogue to Bray mountain roadway proposal by stealth over time.

**1. An unnecessary roadway.**

The roadway proposed by the Council is entirely unnecessary. It duplicates a proposal published in April 2017 by Transport Infrastructure Ireland to provide a "local service road" immediately alongside the N11 motorway at Kilmacanogue. The TII proposal is simple, sensible, and cost-effective, and it does not adversely impact the slopes of the Little Sugarloaf Mountain.

**2. An unnecessary roadway paid for by unnecessary re-zoning.**

The Council propose to pay for the proposed roadway by re-zoning the mountainside alongside it. The plan goes from bad to worse. This unnecessary roadway is now to be paid for by unnecessary re-zoning of unspoiled mountainside.

**3. A valuable local amenity will be lost.**

The lower slopes of Barchuillia Commons are an invaluable local amenity, and they are walked daily by many of the residents of Kilmacanogue village, as well as by large numbers of walking groups from further afield. The proposed roadway will isolate the village from this important open space, and will make it greatly more difficult to access, and unattractive to walk.

**4. Deer, pheasant, otters, lizard, and pine marten.**

The lower slopes to the east of Kilmacanogue village are a rich and diverse habitat which are home to successful and stable populations of deer, pheasant, otter, lizard, and pine marten. The proposed roadway will devastate this habitat. The deer will move away from the area, while the otter, lizard, and pine marten, being located immediately adjacent to the proposed site area, will not survive.

**5. Views from Kilmacanogue to the Little Sugar Loaf compromised.**

The existing views from Kilmacanogue village out over the Little Sugar Loaf mountain will be greatly compromised by the Council's poorly-thought-out proposal. We have more than our fair share of traffic and roadways in Kilmacanogue, and it seems extraordinary that Wicklow County Council would entertain the construction of additional roadways on these unspoiled uplands.

**6. Desecration of panoramic vista from the Big Sugarloaf Mountain.**


The proposed intrusion onto the slopes of the Little Sugarloaf is of such scale and crudeness, that it will detract greatly from the magnificent panoramic vista which has been enjoyed for hundreds of years by climbers of the Big Sugarloaf Mountain. The vista from the Big Sugarloaf, eastwards towards the Irish Sea, is one of the great views of our country, and must be protected at all costs!

**7. This proposal will be strenuously opposed.**

When the Council first proposed plans to encroach on the slopes of the Little Sugarloaf Mountain in 2016, there was widespread upset throughout the area, and a total of 1250 formal objections were lodged. The proposal now put forward by the Council will cause even greater damage to the Little Sugarloaf mountain, and will be strenuously resisted.

**We ask that this pointless proposal be omitted entirely from both the Wicklow County Council Development Plan 2016-2022, and the Bray Municipal District Local Area Plan 2017-2023.**

Name/Signature **MARIE CULLTON**



Your name/address here.  
ALICE VIGNOLES - RUSSELL  
4 KILGARRON HILL,  
ENNISKEERY, CO. WICKLOW

Wicklow County Council.  
County Hall, Wicklow.

PLANNING DEPT.

Attn: Mr Bryan Doyle, Chief Executive.

Dear Sir,

**Re: Wicklow County Council Development Plan 2016-2022,  
Bray Municipal District Local Area Plan 2017-2023. Written Submission.**

We are most upset to hear of Wicklow County Council's proposal to construct a new roadway commencing at the Kilmacanogue East roundabout, and routing Northwards to the boundary wall of Brennanstown Riding Stables and Equestrian Centre. We are even more upset by the Council's intention to pay for this unnecessary roadway by re-zoning the lower slopes of the Little Sugarloaf mountain as commercial and housing development land. We believe that this is just the thin end of the wedge, and that it is the Council's intention to complete their 2016 Kilmacanogue to Bray mountain roadway proposal by stealth over time.

**1. An unnecessary roadway.**

The roadway proposed by the Council is entirely unnecessary. It duplicates a proposal published in April 2017 by Transport Infrastructure Ireland to provide a "local service road" immediately alongside the N11 motorway at Kilmacanogue. The TII proposal is simple, sensible, and cost-effective, and it does not adversely impact the slopes of the Little Sugarloaf Mountain.

**2. An unnecessary roadway paid for by unnecessary re-zoning.**

The Council propose to pay for the proposed roadway by re-zoning the mountainside alongside it. The plan goes from bad to worse. This unnecessary roadway is now to be paid for by unnecessary re-zoning of unspoiled mountainside.

**3. A valuable local amenity will be lost.**

The lower slopes of Barchuillia Commons are an invaluable local amenity, and they are walked daily by many of the residents of Kilmacanogue village, as well as by large numbers of walking groups from further afield. The proposed roadway will isolate the village from this important open space, and will make it greatly more difficult to access, and unattractive to walk.

**4. Deer, pheasant, otters, lizard, and pine marten.**

The lower slopes to the east of Kilmacanogue village are a rich and diverse habitat which are home to successful and stable populations of deer, pheasant, otter, lizard, and pine marten. The proposed roadway will devastate this habitat. The deer will move away from the area, while the otter, lizard, and pine marten, being located immediately adjacent to the proposed site area, will not survive.

**5. Views from Kilmacanogue to the Little Sugar Loaf compromised.**

The existing views from Kilmacanogue village out over the Little Sugar Loaf mountain will be greatly compromised by the Council's poorly-thought-out proposal. We have more than our fair share of traffic and roadways in Kilmacanogue, and it seems extraordinary that Wicklow County Council would entertain the construction of additional roadways on these unspoiled uplands.

**6. Desecration of panoramic vista from the Big Sugarloaf Mountain.**

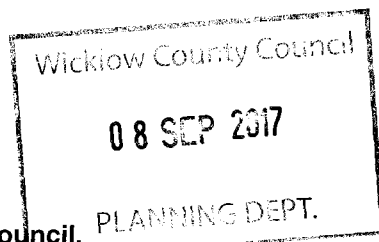
The proposed intrusion onto the slopes of the Little Sugarloaf is of such scale and crudeness, that it will detract greatly from the magnificent panoramic vista which has been enjoyed for hundreds of years by climbers of the Big Sugarloaf Mountain. The vista from the Big Sugarloaf, eastwards towards the Irish Sea, is one of the great views of our country, and must be protected at all costs!

**7. This proposal will be strenuously opposed.**

When the Council first proposed plans to encroach on the slopes of the Little Sugarloaf Mountain in 2016, there was widespread upset throughout the area, and a total of 1250 formal objections were lodged. The proposal now put forward by the Council will cause even greater damage to the Little Sugarloaf mountain, and will be strenuously resisted.

**We ask that this pointless proposal be omitted entirely from both the Wicklow County Council Development Plan 2016-2022, and the Bray Municipal District Local Area Plan 2017-2023.**

Name/Signature ALICE VIGNOLES - RUSSELL



Your name/address here.  
EIMEAR MCGONIGLE  
24 GLENDALE DRIVE  
BRAY, CO. WICKLOW

Wicklow County Council.  
County Hall, Wicklow.

Attn: Mr Bryan Doyle. Chief Executive.

Dear Sir,

Re: **Wicklow County Council Development Plan 2016-2022,  
Bray Municipal District Local Area Plan 2017-2023. Written Submission.**

We are most upset to hear of Wicklow County Council's proposal to construct a new roadway commencing at the Kilmacanogue East roundabout, and routing Northwards to the boundary wall of Brennanstown Riding Stables and Equestrian Centre. We are even more upset by the Council's intention to pay for this unnecessary roadway by re-zoning the lower slopes of the Little Sugarloaf mountain as commercial and housing development land. We believe that this is just the thin end of the wedge, and that it is the Council's intention to complete their 2016 Kilmacanogue to Bray mountain roadway proposal by stealth over time.

**1. An unnecessary roadway.**

The roadway proposed by the Council is entirely unnecessary. It duplicates a proposal published in April 2017 by Transport Infrastructure Ireland to provide a "local service road" immediately alongside the N11 motorway at Kilmacanogue. The TII proposal is simple, sensible, and cost-effective, and it does not adversely impact the slopes of the Little Sugarloaf Mountain.

**2. An unnecessary roadway paid for by unnecessary re-zoning.**

The Council propose to pay for the proposed roadway by re-zoning the mountainside alongside it. The plan goes from bad to worse. This unnecessary roadway is now to be paid for by unnecessary re-zoning of unspoiled mountainside.

**3. A valuable local amenity will be lost.**

The lower slopes of Barchuillia Commons are an invaluable local amenity, and they are walked daily by many of the residents of Kilmacanogue village, as well as by large numbers of walking groups from further afield. The proposed roadway will isolate the village from this important open space, and will make it greatly more difficult to access, and unattractive to walk.

**4. Deer, pheasant, otters, lizard, and pine marten.**

The lower slopes to the east of Kilmacanogue village are a rich and diverse habitat which are home to successful and stable populations of deer, pheasant, otter, lizard, and pine marten. The proposed roadway will devastate this habitat. The deer will move away from the area, while the otter, lizard, and pine marten, being located immediately adjacent to the proposed site area, will not survive.

**5. Views from Kilmacanogue to the Little Sugar Loaf compromised.**

The existing views from Kilmacanogue village out over the Little Sugar Loaf mountain will be greatly compromised by the Council's poorly-thought-out proposal. We have more than our fair share of traffic and roadways in Kilmacanogue, and it seems extraordinary that Wicklow County Council would entertain the construction of additional roadways on these unspoiled uplands.

**6. Desecration of panoramic vista from the Big Sugarloaf Mountain.**


The proposed intrusion onto the slopes of the Little Sugarloaf is of such scale and crudeness, that it will detract greatly from the magnificent panoramic vista which has been enjoyed for hundreds of years by climbers of the Big Sugarloaf Mountain. The vista from the Big Sugarloaf, eastwards towards the Irish Sea, is one of the great views of our country, and must be protected at all costs!

**7. This proposal will be strenuously opposed.**

When the Council first proposed plans to encroach on the slopes of the Little Sugarloaf Mountain in 2016, there was widespread upset throughout the area, and a total of 1250 formal objections were lodged. The proposal now put forward by the Council will cause even greater damage to the Little Sugarloaf mountain, and will be strenuously resisted.

**We ask that this pointless proposal be omitted entirely from both the Wicklow County Council Development Plan 2016-2022, and the Bray Municipal District Local Area Plan 2017-2023.**

Name/Signature Eimear McGonigle



Your name/address here.  
JADE REDDIN  
DUBLIN 18

Wicklow County Council,  
County Hall, Wicklow.  
Attn: Mr Bryan Doyle, Chief Executive.

Dear Sir,

Re: Wicklow County Council Development Plan 2016-2022,  
Bray Municipal District Local Area Plan 2017-2023. Written Submission.

We are most upset to hear of Wicklow County Council's proposal to construct a new roadway commencing at the Kilmacanogue East roundabout, and routing Northwards to the boundary wall of Brennanstown Riding Stables and Equestrian Centre. We are even more upset by the Council's intention to pay for this unnecessary roadway by re-zoning the lower slopes of the Little Sugarloaf mountain as commercial and housing development land. We believe that this is just the thin end of the wedge, and that it is the Council's intention to complete their 2016 Kilmacanogue to Bray mountain roadway proposal by stealth over time.

**1. An unnecessary roadway.**

The roadway proposed by the Council is entirely unnecessary. It duplicates a proposal published in April 2017 by Transport Infrastructure Ireland to provide a "local service road" immediately alongside the N11 motorway at Kilmacanogue. The TII proposal is simple, sensible, and cost-effective, and it does not adversely impact the slopes of the Little Sugarloaf Mountain.

**2. An unnecessary roadway paid for by unnecessary re-zoning.**

The Council propose to pay for the proposed roadway by re-zoning the mountainside alongside it. The plan goes from bad to worse. This unnecessary roadway is now to be paid for by unnecessary re-zoning of unspoiled mountainside.

**3. A valuable local amenity will be lost.**

The lower slopes of Barchuillia Commons are an invaluable local amenity, and they are walked daily by many of the residents of Kilmacanogue village, as well as by large numbers of walking groups from further afield. The proposed roadway will isolate the village from this important open space, and will make it greatly more difficult to access, and unattractive to walk.

**4. Deer, pheasant, otters, lizard, and pine marten.**

The lower slopes to the east of Kilmacanogue village are a rich and diverse habitat which are home to successful and stable populations of deer, pheasant, otter, lizard, and pine marten. The proposed roadway will devastate this habitat. The deer will move away from the area, while the otter, lizard, and pine marten, being located immediately adjacent to the proposed site area, will not survive.

**5. Views from Kilmacanogue to the Little Sugar Loaf compromised.**

The existing views from Kilmacanogue village out over the Little Sugar Loaf mountain will be greatly compromised by the Council's poorly-thought-out proposal. We have more than our fair share of traffic and roadways in Kilmacanogue, and it seems extraordinary that Wicklow County Council would entertain the construction of additional roadways on these unspoiled uplands.

**6. Desecration of panoramic vista from the Big Sugarloaf Mountain.**

The proposed intrusion onto the slopes of the Little Sugarloaf is of such scale and crudeness, that it will detract greatly from the magnificent panoramic vista which has been enjoyed for hundreds of years by climbers of the Big Sugarloaf Mountain. The vista from the Big Sugarloaf, eastwards towards the Irish Sea, is one of the great views of our country, and must be protected at all costs!

**7. This proposal will be strenuously opposed.**

When the Council first proposed plans to encroach on the slopes of the Little Sugarloaf Mountain in 2016, there was widespread upset throughout the area, and a total of 1250 formal objections were lodged. The proposal now put forward by the Council will cause even greater damage to the Little Sugarloaf mountain, and will be strenuously resisted.

We ask that this pointless proposal be omitted entirely from both the Wicklow County Council Development Plan 2016-2022, and the Bray Municipal District Local Area Plan 2017-2023.

Name/Signature JADE REDDIN



Your name/address here.  
ANNE GALLASHER,  
124 HEATHERVUE,  
GREYSTONES, CO. WICKLOW

Wicklow County Council  
Wicklow County Council  
County Hall, Wicklow.  
08 SEP 2017  
PLANNING DEPT.  
Chief Executive

Wicklow County Council  
County Hall, Wicklow.

Attn: Mr Bryan Doyle, Chief Executive

Dear Sir,

Re: Wicklow County Council Development Plan 2016-2022,  
Bray Municipal District Local Area Plan 2017-2023. Written Submission.

We are most upset to hear of Wicklow County Council's proposal to construct a new roadway commencing at the Kilmacanogue East roundabout, and routing Northwards to the boundary wall of Brennanstown Riding Stables and Equestrian Centre. We are even more upset by the Council's intention to pay for this unnecessary roadway by re-zoning the lower slopes of the Little Sugarloaf mountain as commercial and housing development land. We believe that this is just the thin end of the wedge, and that it is the Council's intention to complete their 2016 Kilmacanogue to Bray mountain roadway proposal by stealth over time.

**1. An unnecessary roadway.**

The roadway proposed by the Council is entirely unnecessary. It duplicates a proposal published in April 2017 by Transport Infrastructure Ireland to provide a "local service road" immediately alongside the N11 motorway at Kilmacanogue. The TII proposal is simple, sensible, and cost-effective, and it does not adversely impact the slopes of the Little Sugarloaf Mountain.

**2. An unnecessary roadway paid for by unnecessary re-zoning.**

The Council propose to pay for the proposed roadway by re-zoning the mountainside alongside it. The plan goes from bad to worse. This unnecessary roadway is now to be paid for by unnecessary re-zoning of unspoiled mountainside.

**3. A valuable local amenity will be lost.**

The lower slopes of Barchuillia Commons are an invaluable local amenity, and they are walked daily by many of the residents of Kilmacanogue village, as well as by large numbers of walking groups from further afield. The proposed roadway will isolate the village from this important open space, and will make it greatly more difficult to access, and unattractive to walk.

**4. Deer, pheasant, otters, lizard, and pine marten.**

The lower slopes to the east of Kilmacanogue village are a rich and diverse habitat which are home to successful and stable populations of deer, pheasant, otter, lizard, and pine marten. The proposed roadway will devastate this habitat. The deer will move away from the area, while the otter, lizard, and pine marten, being located immediately adjacent to the proposed site area, will not survive.

**5. Views from Kilmacanogue to the Little Sugar Loaf compromised.**

The existing views from Kilmacanogue village out over the Little Sugar Loaf mountain will be greatly compromised by the Council's poorly-thought-out proposal. We have more than our fair share of traffic and roadways in Kilmacanogue, and it seems extraordinary that Wicklow County Council would entertain the construction of additional roadways on these unspoiled uplands.

**6. Desecration of panoramic vista from the Big Sugarloaf Mountain.**

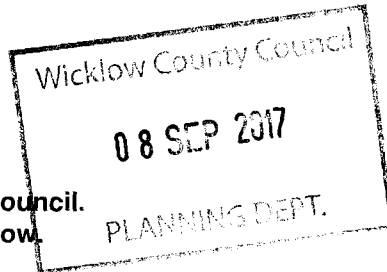
The proposed intrusion onto the slopes of the Little Sugarloaf is of such scale and crudeness, that it will detract greatly from the magnificent panoramic vista which has been enjoyed for hundreds of years by climbers of the Big Sugarloaf Mountain. The vista from the Big Sugarloaf, eastwards towards the Irish Sea, is one of the great views of our country, and must be protected at all costs!

**7. This proposal will be strenuously opposed.**

When the Council first proposed plans to encroach on the slopes of the Little Sugarloaf Mountain in 2016, there was widespread upset throughout the area, and a total of 1250 formal objections were lodged. The proposal now put forward by the Council will cause even greater damage to the Little Sugarloaf mountain, and will be strenuously resisted.

We ask that this pointless proposal be omitted entirely from both the Wicklow County Council Development Plan 2016-2022, and the Bray Municipal District Local Area Plan 2017-2023.

Name/Signature ANNE GALLASHER



Your name/address here.  
MARGARET O'KELLY  
UNION LANE  
RATHDRUM, CO. WICKLOW

Wicklow County Council.  
County Hall, Wicklow.

Attn: Mr Bryan Doyle. Chief Executive.

Dear Sir,

**Re: Wicklow County Council Development Plan 2016-2022,  
Bray Municipal District Local Area Plan 2017-2023. Written Submission.**

We are most upset to hear of Wicklow County Council's proposal to construct a new roadway commencing at the Kilmacanogue East roundabout, and routing Northwards to the boundary wall of Brennanstown Riding Stables and Equestrian Centre. We are even more upset by the Council's intention to pay for this unnecessary roadway by re-zoning the lower slopes of the Little Sugarloaf mountain as commercial and housing development land. We believe that this is just the thin end of the wedge, and that it is the Council's intention to complete their 2016 Kilmacanogue to Bray mountain roadway proposal by stealth over time.

**1. An unnecessary roadway.**

The roadway proposed by the Council is entirely unnecessary. It duplicates a proposal published in April 2017 by Transport Infrastructure Ireland to provide a "local service road" immediately alongside the N11 motorway at Kilmacanogue. The TII proposal is simple, sensible, and cost-effective, and it does not adversely impact the slopes of the Little Sugarloaf Mountain.

**2. An unnecessary roadway paid for by unnecessary re-zoning.**

The Council propose to pay for the proposed roadway by re-zoning the mountainside alongside it. The plan goes from bad to worse. This unnecessary roadway is now to be paid for by unnecessary re-zoning of unspoiled mountainside.

**3. A valuable local amenity will be lost.**

The lower slopes of Barchuillia Commons are an invaluable local amenity, and they are walked daily by many of the residents of Kilmacanogue village, as well as by large numbers of walking groups from further afield. The proposed roadway will isolate the village from this important open space, and will make it greatly more difficult to access, and unattractive to walk.

**4. Deer, pheasant, otters, lizard, and pine marten.**

The lower slopes to the east of Kilmacanogue village are a rich and diverse habitat which are home to successful and stable populations of deer, pheasant, otter, lizard, and pine marten. The proposed roadway will devastate this habitat. The deer will move away from the area, while the otter, lizard, and pine marten, being located immediately adjacent to the proposed site area, will not survive.

**5. Views from Kilmacanogue to the Little Sugar Loaf compromised.**

The existing views from Kilmacanogue village out over the Little Sugar Loaf mountain will be greatly compromised by the Council's poorly-thought-out proposal. We have more than our fair share of traffic and roadways in Kilmacanogue, and it seems extraordinary that Wicklow County Council would entertain the construction of additional roadways on these unspoiled uplands.

**6. Desecration of panoramic vista from the Big Sugarloaf Mountain.**


The proposed intrusion onto the slopes of the Little Sugarloaf is of such scale and crudeness, that it will detract greatly from the magnificent panoramic vista which has been enjoyed for hundreds of years by climbers of the Big Sugarloaf Mountain. The vista from the Big Sugarloaf, eastwards towards the Irish Sea, is one of the great views of our country, and must be protected at all costs!

**7. This proposal will be strenuously opposed.**

When the Council first proposed plans to encroach on the slopes of the Little Sugarloaf Mountain in 2016, there was widespread upset throughout the area, and a total of 1250 formal objections were lodged. The proposal now put forward by the Council will cause even greater damage to the Little Sugarloaf mountain, and will be strenuously resisted.

**We ask that this pointless proposal be omitted entirely from both the Wicklow County Council Development Plan 2016-2022, and the Bray Municipal District Local Area Plan 2017-2023.**

Name/Signature  
MARGARET O'KELLY



Your name/address here.  
CLAIRE KEENAN,  
KNOCKLYON,  
DUBLIN 16

Wicklow County Council.  
County Hall, Wicklow.

Attn: Mr Bryan Doyle. Chief Executive.

Dear Sir,

Re: **Wicklow County Council Development Plan 2016-2022,  
Bray Municipal District Local Area Plan 2017-2023. Written Submission.**

We are most upset to hear of Wicklow County Council's proposal to construct a new roadway commencing at the Kilmacanogue East roundabout, and routing Northwards to the boundary wall of Brennanstown Riding Stables and Equestrian Centre. We are even more upset by the Council's intention to pay for this unnecessary roadway by re-zoning the lower slopes of the Little Sugarloaf mountain as commercial and housing development land. We believe that this is just the thin end of the wedge, and that it is the Council's intention to complete their 2016 Kilmacanogue to Bray mountain roadway proposal by stealth over time.

**1. An unnecessary roadway.**

The roadway proposed by the Council is entirely unnecessary. It duplicates a proposal published in April 2017 by Transport Infrastructure Ireland to provide a "local service road" immediately alongside the N11 motorway at Kilmacanogue. The TII proposal is simple, sensible, and cost-effective, and it does not adversely impact the slopes of the Little Sugarloaf Mountain.

**2. An unnecessary roadway paid for by unnecessary re-zoning.**

The Council propose to pay for the proposed roadway by re-zoning the mountainside alongside it. The plan goes from bad to worse. This unnecessary roadway is now to be paid for by unnecessary re-zoning of unspoiled mountainside.

**3. A valuable local amenity will be lost.**

The lower slopes of Barchuillia Commons are an invaluable local amenity, and they are walked daily by many of the residents of Kilmacanogue village, as well as by large numbers of walking groups from further afield. The proposed roadway will isolate the village from this important open space, and will make it greatly more difficult to access, and unattractive to walk.

**4. Deer, pheasant, otters, lizard, and pine marten.**

The lower slopes to the east of Kilmacanogue village are a rich and diverse habitat which are home to successful and stable populations of deer, pheasant, otter, lizard, and pine marten. The proposed roadway will devastate this habitat. The deer will move away from the area, while the otter, lizard, and pine marten, being located immediately adjacent to the proposed site area, will not survive.

**5. Views from Kilmacanogue to the Little Sugar Loaf compromised.**

The existing views from Kilmacanogue village out over the Little Sugar Loaf mountain will be greatly compromised by the Council's poorly-thought-out proposal. We have more than our fair share of traffic and roadways in Kilmacanogue, and it seems extraordinary that Wicklow County Council would entertain the construction of additional roadways on these unspoiled uplands.

**6. Desecration of panoramic vista from the Big Sugarloaf Mountain.**

The proposed intrusion onto the slopes of the Little Sugarloaf is of such scale and crudeness, that it will detract greatly from the magnificent panoramic vista which has been enjoyed for hundreds of years by climbers of the Big Sugarloaf Mountain. The vista from the Big Sugarloaf, eastwards towards the Irish Sea, is one of the great views of our country, and must be protected at all costs!

**7. This proposal will be strenuously opposed.**

When the Council first proposed plans to encroach on the slopes of the Little Sugarloaf Mountain in 2016, there was widespread upset throughout the area, and a total of 1250 formal objections were lodged. The proposal now put forward by the Council will cause even greater damage to the Little Sugarloaf mountain, and will be strenuously resisted.

**We ask that this pointless proposal be omitted entirely from both the Wicklow County Council Development Plan 2016-2022, and the Bray Municipal District Local Area Plan 2017-2023.**

Name/Signature **CLAIRE KEENAN**

Your name/address here.

SHIRLEY FINNEGAN  
BALLYCORUS RD  
KILTERNAN, CO. DUBLIN

Wicklow County Council.  
County Hall, Wicklow.

08 SEP 2017

Attn: Mr Bryan Doyle, Chief Executive.

Dear Sir,

**Re: Wicklow County Council Development Plan 2016-2022,  
Bray Municipal District Local Area Plan 2017-2023. Written Submission.**

We are most upset to hear of Wicklow County Council's proposal to construct a new roadway commencing at the Kilmacanogue East roundabout, and routing Northwards to the boundary wall of Brennanstown Riding Stables and Equestrian Centre. We are even more upset by the Council's intention to pay for this unnecessary roadway by re-zoning the lower slopes of the Little Sugarloaf mountain as commercial and housing development land. We believe that this is just the thin end of the wedge, and that it is the Council's intention to complete their 2016 Kilmacanogue to Bray mountain roadway proposal by stealth over time.

**1. An unnecessary roadway.**

The roadway proposed by the Council is entirely unnecessary. It duplicates a proposal published in April 2017 by Transport Infrastructure Ireland to provide a "local service road" immediately alongside the N11 motorway at Kilmacanogue. The TII proposal is simple, sensible, and cost-effective, and it does not adversely impact the slopes of the Little Sugarloaf Mountain.

**2. An unnecessary roadway paid for by unnecessary re-zoning.**

The Council propose to pay for the proposed roadway by re-zoning the mountainside alongside it. The plan goes from bad to worse. This unnecessary roadway is now to be paid for by unnecessary re-zoning of unspoiled mountainside.

**3. A valuable local amenity will be lost.**

The lower slopes of Barchuillia Commons are an invaluable local amenity, and they are walked daily by many of the residents of Kilmacanogue village, as well as by large numbers of walking groups from further afield. The proposed roadway will isolate the village from this important open space, and will make it greatly more difficult to access, and unattractive to walk.

**4. Deer, pheasant, otters, lizard, and pine marten.**

The lower slopes to the east of Kilmacanogue village are a rich and diverse habitat which are home to successful and stable populations of deer, pheasant, otter, lizard, and pine marten. The proposed roadway will devastate this habitat. The deer will move away from the area, while the otter, lizard, and pine marten, being located immediately adjacent to the proposed site area, will not survive.

**5. Views from Kilmacanogue to the Little Sugar Loaf compromised.**

The existing views from Kilmacanogue village out over the Little Sugar Loaf mountain will be greatly compromised by the Council's poorly-thought-out proposal. We have more than our fair share of traffic and roadways in Kilmacanogue, and it seems extraordinary that Wicklow County Council would entertain the construction of additional roadways on these unspoiled uplands.

**6. Desecration of panoramic vista from the Big Sugarloaf Mountain.**

The proposed intrusion onto the slopes of the Little Sugarloaf is of such scale and crudeness, that it will detract greatly from the magnificent panoramic vista which has been enjoyed for hundreds of years by climbers of the Big Sugarloaf Mountain. The vista from the Big Sugarloaf, eastwards towards the Irish Sea, is one of the great views of our country, and must be protected at all costs!

**7. This proposal will be strenuously opposed.**

When the Council first proposed plans to encroach on the slopes of the Little Sugarloaf Mountain in 2016, there was widespread upset throughout the area, and a total of 1250 formal objections were lodged. The proposal now put forward by the Council will cause even greater damage to the Little Sugarloaf mountain, and will be strenuously resisted.

**We ask that this pointless proposal be omitted entirely from both the Wicklow County Council Development Plan 2016-2022, and the Bray Municipal District Local Area Plan 2017-2023.**

Name/Signature

SHIRLEY FINNEGAN

Your name/address here.

KAREN WOOD  
SOMERBY RD  
GKEYSTONES, Co. WICKLOW

Wicklow County Council

Wicklow County Council  
County Hall, Wicklow.

Attn: Mr Bryan Doyle Chief Executive.

PLANNING DEPT.

08 SEP 2017

Dear Sir,

**Re: Wicklow County Council Development Plan 2016-2022,  
Bray Municipal District Local Area Plan 2017-2023. Written Submission.**

We are most upset to hear of Wicklow County Council's proposal to construct a new roadway commencing at the Kilmacanogue East roundabout, and routing Northwards to the boundary wall of Brennanstown Riding Stables and Equestrian Centre. We are even more upset by the Council's intention to pay for this unnecessary roadway by re-zoning the lower slopes of the Little Sugarloaf mountain as commercial and housing development land. We believe that this is just the thin end of the wedge, and that it is the Council's intention to complete their 2016 Kilmacanogue to Bray mountain roadway proposal by stealth over time.

**1. An unnecessary roadway.**

The roadway proposed by the Council is entirely unnecessary. It duplicates a proposal published in April 2017 by Transport Infrastructure Ireland to provide a "local service road" immediately alongside the N11 motorway at Kilmacanogue. The TII proposal is simple, sensible, and cost-effective, and it does not adversely impact the slopes of the Little Sugarloaf Mountain.

**2. An unnecessary roadway paid for by unnecessary re-zoning.**

The Council propose to pay for the proposed roadway by re-zoning the mountainside alongside it. The plan goes from bad to worse. This unnecessary roadway is now to be paid for by unnecessary re-zoning of unspoiled mountainside.

**3. A valuable local amenity will be lost.**

The lower slopes of Barchuillia Commons are an invaluable local amenity, and they are walked daily by many of the residents of Kilmacanogue village, as well as by large numbers of walking groups from further afield. The proposed roadway will isolate the village from this important open space, and will make it greatly more difficult to access, and unattractive to walk.

**4. Deer, pheasant, otters, lizard, and pine marten.**

The lower slopes to the east of Kilmacanogue village are a rich and diverse habitat which are home to successful and stable populations of deer, pheasant, otter, lizard, and pine marten. The proposed roadway will devastate this habitat. The deer will move away from the area, while the otter, lizard, and pine marten, being located immediately adjacent to the proposed site area, will not survive.

**5. Views from Kilmacanogue to the Little Sugar Loaf compromised.**

The existing views from Kilmacanogue village out over the Little Sugar Loaf mountain will be greatly compromised by the Council's poorly-thought-out proposal. We have more than our fair share of traffic and roadways in Kilmacanogue, and it seems extraordinary that Wicklow County Council would entertain the construction of additional roadways on these unspoiled uplands.

**6. Desecration of panoramic vista from the Big Sugarloaf Mountain.**

The proposed intrusion onto the slopes of the Little Sugarloaf is of such scale and crudeness, that it will detract greatly from the magnificent panoramic vista which has been enjoyed for hundreds of years by climbers of the Big Sugarloaf Mountain. The vista from the Big Sugarloaf, eastwards towards the Irish Sea, is one of the great views of our country, and must be protected at all costs!


**7. This proposal will be strenuously opposed.**

When the Council first proposed plans to encroach on the slopes of the Little Sugarloaf Mountain in 2016, there was widespread upset throughout the area, and a total of 1250 formal objections were lodged. The proposal now put forward by the Council will cause even greater damage to the Little Sugarloaf mountain, and will be strenuously resisted.

**We ask that this pointless proposal be omitted entirely from both the Wicklow County Council Development Plan 2016-2022, and the Bray Municipal District Local Area Plan 2017-2023.**

Name/Signature

KAREN WOOD



Your name/address here.  
EMMA KINGSTON  
'RATH LINN'  
TEMPLECARRIG,  
DELGANY, CO Wicklow.

Wicklow County Council.  
County Hall, Wicklow.

Attn: Mr Bryan Doyle, Chief Executive.

Dear Sir,

Re: **Wicklow County Council Development Plan 2016-2022,  
Bray Municipal District Local Area Plan 2017-2023. Written Submission.**

We are most upset to hear of Wicklow County Council's proposal to construct a new roadway commencing at the Kilmacanogue East roundabout, and routing Northwards to the boundary wall of Brennanstown Riding Stables and Equestrian Centre. We are even more upset by the Council's intention to pay for this unnecessary roadway by re-zoning the lower slopes of the Little Sugarloaf mountain as commercial and housing development land. We believe that this is just the thin end of the wedge, and that it is the Council's intention to complete their 2016 Kilmacanogue to Bray mountain roadway proposal by stealth over time.

**1. An unnecessary roadway.**

The roadway proposed by the Council is entirely unnecessary. It duplicates a proposal published in April 2017 by Transport Infrastructure Ireland to provide a "local service road" immediately alongside the N11 motorway at Kilmacanogue. The TII proposal is simple, sensible, and cost-effective, and it does not adversely impact the slopes of the Little Sugarloaf Mountain.

**2. An unnecessary roadway paid for by unnecessary re-zoning.**

The Council propose to pay for the proposed roadway by re-zoning the mountainside alongside it. The plan goes from bad to worse. This unnecessary roadway is now to be paid for by unnecessary re-zoning of unspoiled mountainside.

**3. A valuable local amenity will be lost.**

The lower slopes of Barchuillia Commons are an invaluable local amenity, and they are walked daily by many of the residents of Kilmacanogue village, as well as by large numbers of walking groups from further afield. The proposed roadway will isolate the village from this important open space, and will make it greatly more difficult to access, and unattractive to walk.

**4. Deer, pheasant, otters, lizard, and pine marten.**

The lower slopes to the east of Kilmacanogue village are a rich and diverse habitat which are home to successful and stable populations of deer, pheasant, otter, lizard, and pine marten. The proposed roadway will devastate this habitat. The deer will move away from the area, while the otter, lizard, and pine marten, being located immediately adjacent to the proposed site area, will not survive.

**5. Views from Kilmacanogue to the Little Sugar Loaf compromised.**

The existing views from Kilmacanogue village out over the Little Sugar Loaf mountain will be greatly compromised by the Council's poorly-thought-out proposal. We have more than our fair share of traffic and roadways in Kilmacanogue, and it seems extraordinary that Wicklow County Council would entertain the construction of additional roadways on these unspoiled uplands.

**6. Desecration of panoramic vista from the Big Sugarloaf Mountain.**


The proposed intrusion onto the slopes of the Little Sugarloaf is of such scale and crudeness, that it will detract greatly from the magnificent panoramic vista which has been enjoyed for hundreds of years by climbers of the Big Sugarloaf Mountain. The vista from the Big Sugarloaf, eastwards towards the Irish Sea, is one of the great views of our country, and must be protected at all costs!

**7. This proposal will be strenuously opposed.**

When the Council first proposed plans to encroach on the slopes of the Little Sugarloaf Mountain in 2016, there was widespread upset throughout the area, and a total of 1250 formal objections were lodged. The proposal now put forward by the Council will cause even greater damage to the Little Sugarloaf mountain, and will be strenuously resisted.

**We ask that this pointless proposal be omitted entirely from both the Wicklow County Council Development Plan 2016-2022, and the Bray Municipal District Local Area Plan 2017-2023.**

Name/Signature **EMMA KINGSTON.**



Your name/address here.  
Elaine Harris,  
Kilgram,  
Glencermack Rd.  
Kilmacanogue, Co Wicklow

Wicklow County Council  
County Hall, Wicklow.

Attn: Mr Bryan Doyle, Chief Executive.

Dear Sir,

**Re: Wicklow County Council Development Plan 2016-2022,  
Bray Municipal District Local Area Plan 2017-2023. Written Submission.**

We are most upset to hear of Wicklow County Council's proposal to construct a new roadway commencing at the Kilmacanogue East roundabout, and routing Northwards to the boundary wall of Brennanstown Riding Stables and Equestrian Centre. We are even more upset by the Council's intention to pay for this unnecessary roadway by re-zoning the lower slopes of the Little Sugarloaf mountain as commercial and housing development land. We believe that this is just the thin end of the wedge, and that it is the Council's intention to complete their 2016 Kilmacanogue to Bray mountain roadway proposal by stealth over time.

**1. An unnecessary roadway.**

The roadway proposed by the Council is entirely unnecessary. It duplicates a proposal published in April 2017 by Transport Infrastructure Ireland to provide a "local service road" immediately alongside the N11 motorway at Kilmacanogue. The TII proposal is simple, sensible, and cost-effective, and it does not adversely impact the slopes of the Little Sugarloaf Mountain.

**2. An unnecessary roadway paid for by unnecessary re-zoning.**

The Council propose to pay for the proposed roadway by re-zoning the mountainside alongside it. The plan goes from bad to worse. This unnecessary roadway is now to be paid for by unnecessary re-zoning of unspoiled mountainside.

**3. A valuable local amenity will be lost.**

The lower slopes of Barchuillia Commons are an invaluable local amenity, and they are walked daily by many of the residents of Kilmacanogue village, as well as by large numbers of walking groups from further afield. The proposed roadway will isolate the village from this important open space, and will make it greatly more difficult to access, and unattractive to walk.

**4. Deer, pheasant, otters, lizard, and pine marten.**

The lower slopes to the east of Kilmacanogue village are a rich and diverse habitat which are home to successful and stable populations of deer, pheasant, otter, lizard, and pine marten. The proposed roadway will devastate this habitat. The deer will move away from the area, while the otter, lizard, and pine marten, being located immediately adjacent to the proposed site area, will not survive.

**5. Views from Kilmacanogue to the Little Sugar Loaf compromised.**

The existing views from Kilmacanogue village out over the Little Sugar Loaf mountain will be greatly compromised by the Council's poorly-thought-out proposal. We have more than our fair share of traffic and roadways in Kilmacanogue, and it seems extraordinary that Wicklow County Council would entertain the construction of additional roadways on these unspoiled uplands.

**6. Desecration of panoramic vista from the Big Sugarloaf Mountain.**


The proposed intrusion onto the slopes of the Little Sugarloaf is of such scale and crudeness, that it will detract greatly from the magnificent panoramic vista which has been enjoyed for hundreds of years by climbers of the Big Sugarloaf Mountain. The vista from the Big Sugarloaf, eastwards towards the Irish Sea, is one of the great views of our country, and must be protected at all costs!

**7. This proposal will be strenuously opposed.**

When the Council first proposed plans to encroach on the slopes of the Little Sugarloaf Mountain in 2016, there was widespread upset throughout the area, and a total of 1250 formal objections were lodged. The proposal now put forward by the Council will cause even greater damage to the Little Sugarloaf mountain, and will be strenuously resisted.

**We ask that this pointless proposal be omitted entirely from both the Wicklow County Council Development Plan 2016-2022, and the Bray Municipal District Local Area Plan 2017-2023.**

Name/Signature Elaine Harris.



Your name/address here.  
ALISON BOYDELL  
31 CONVENT COURT  
DELGANY  
CO WICKLOW

Wicklow County Council.  
County Hall, Wicklow.

Attn: Mr Bryan Doyle, Chief Executive.

Dear Sir,

Re: **Wicklow County Council Development Plan 2016-2022,  
Bray Municipal District Local Area Plan 2017-2023. Written Submission.**

We are most upset to hear of Wicklow County Council's proposal to construct a new roadway commencing at the Kilmacanogue East roundabout, and routing Northwards to the boundary wall of Brennanstown Riding Stables and Equestrian Centre. We are even more upset by the Council's intention to pay for this unnecessary roadway by re-zoning the lower slopes of the Little Sugarloaf mountain as commercial and housing development land. We believe that this is just the thin end of the wedge, and that it is the Council's intention to complete their 2016 Kilmacanogue to Bray mountain roadway proposal by stealth over time.

**1. An unnecessary roadway.**

The roadway proposed by the Council is entirely unnecessary. It duplicates a proposal published in April 2017 by Transport Infrastructure Ireland to provide a "local service road" immediately alongside the N11 motorway at Kilmacanogue. The TII proposal is simple, sensible, and cost-effective, and it does not adversely impact the slopes of the Little Sugarloaf Mountain.

**2. An unnecessary roadway paid for by unnecessary re-zoning.**

The Council propose to pay for the proposed roadway by re-zoning the mountainside alongside it. The plan goes from bad to worse. This unnecessary roadway is now to be paid for by unnecessary re-zoning of unspoiled mountainside.

**3. A valuable local amenity will be lost.**

The lower slopes of Barchuillia Commons are an invaluable local amenity, and they are walked daily by many of the residents of Kilmacanogue village, as well as by large numbers of walking groups from further afield. The proposed roadway will isolate the village from this important open space, and will make it greatly more difficult to access, and unattractive to walk.

**4. Deer, pheasant, otters, lizard, and pine marten.**

The lower slopes to the east of Kilmacanogue village are a rich and diverse habitat which are home to successful and stable populations of deer, pheasant, otter, lizard, and pine marten. The proposed roadway will devastate this habitat. The deer will move away from the area, while the otter, lizard, and pine marten, being located immediately adjacent to the proposed site area, will not survive.

**5. Views from Kilmacanogue to the Little Sugar Loaf compromised.**

The existing views from Kilmacanogue village out over the Little Sugar Loaf mountain will be greatly compromised by the Council's poorly-thought-out proposal. We have more than our fair share of traffic and roadways in Kilmacanogue, and it seems extraordinary that Wicklow County Council would entertain the construction of additional roadways on these unspoiled uplands.

**6. Desecration of panoramic vista from the Big Sugarloaf Mountain.**

The proposed intrusion onto the slopes of the Little Sugarloaf is of such scale and crudeness, that it will detract greatly from the magnificent panoramic vista which has been enjoyed for hundreds of years by climbers of the Big Sugarloaf Mountain. The vista from the Big Sugarloaf, eastwards towards the Irish Sea, is one of the great views of our country, and must be protected at all costs!

**7. This proposal will be strenuously opposed.**

When the Council first proposed plans to encroach on the slopes of the Little Sugarloaf Mountain in 2016, there was widespread upset throughout the area, and a total of 1250 formal objections were lodged. The proposal now put forward by the Council will cause even greater damage to the Little Sugarloaf mountain, and will be strenuously resisted.

**We ask that this pointless proposal be omitted entirely from both the Wicklow County Council Development Plan 2016-2022, and the Bray Municipal District Local Area Plan 2017-2023.**

Name/Signature ALISON BOYDELL



Wicklow County Council 08 SEP 2017 PLANNING DEPT.	Your name/address here. Emma Willis 70 GLENMORE PARK. RATHFARNHAM DUBLIN 16
---	---

Wicklow County Council.  
County Hall, Wicklow.

Attn: Mr Bryan Doyle. Chief Executive.

Dear Sir,

**Re: Wicklow County Council Development Plan 2016-2022,  
Bray Municipal District Local Area Plan 2017-2023. Written Submission.**

We are most upset to hear of Wicklow County Council's proposal to construct a new roadway commencing at the Kilmacanogue East roundabout, and routing Northwards to the boundary wall of Brennanstown Riding Stables and Equestrian Centre. We are even more upset by the Council's intention to pay for this unnecessary roadway by re-zoning the lower slopes of the Little Sugarloaf mountain as commercial and housing development land. We believe that this is just the thin end of the wedge, and that it is the Council's intention to complete their 2016 Kilmacanogue to Bray mountain roadway proposal by stealth over time.

**1. An unnecessary roadway.**

The roadway proposed by the Council is entirely unnecessary. It duplicates a proposal published in April 2017 by Transport Infrastructure Ireland to provide a "local service road" immediately alongside the N11 motorway at Kilmacanogue. The TII proposal is simple, sensible, and cost-effective, and it does not adversely impact the slopes of the Little Sugarloaf Mountain.

**2. An unnecessary roadway paid for by unnecessary re-zoning.**

The Council propose to pay for the proposed roadway by re-zoning the mountainside alongside it. The plan goes from bad to worse. This unnecessary roadway is now to be paid for by unnecessary re-zoning of unspoiled mountainside.

**3. A valuable local amenity will be lost.**

The lower slopes of Barchuillia Commons are an invaluable local amenity, and they are walked daily by many of the residents of Kilmacanogue village, as well as by large numbers of walking groups from further afield. The proposed roadway will isolate the village from this important open space, and will make it greatly more difficult to access, and unattractive to walk.

**4. Deer, pheasant, otters, lizard, and pine marten.**

The lower slopes to the east of Kilmacanogue village are a rich and diverse habitat which are home to successful and stable populations of deer, pheasant, otter, lizard, and pine marten. The proposed roadway will devastate this habitat. The deer will move away from the area, while the otter, lizard, and pine marten, being located immediately adjacent to the proposed site area, will not survive.

**5. Views from Kilmacanogue to the Little Sugar Loaf compromised.**

The existing views from Kilmacanogue village out over the Little Sugar Loaf mountain will be greatly compromised by the Council's poorly-thought-out proposal. We have more than our fair share of traffic and roadways in Kilmacanogue, and it seems extraordinary that Wicklow County Council would entertain the construction of additional roadways on these unspoiled uplands.

**6. Desecration of panoramic vista from the Big Sugarloaf Mountain.**


The proposed intrusion onto the slopes of the Little Sugarloaf is of such scale and crudeness, that it will detract greatly from the magnificent panoramic vista which has been enjoyed for hundreds of years by climbers of the Big Sugarloaf Mountain. The vista from the Big Sugarloaf, eastwards towards the Irish Sea, is one of the great views of our country, and must be protected at all costs!

**7. This proposal will be strenuously opposed.**

When the Council first proposed plans to encroach on the slopes of the Little Sugarloaf Mountain in 2016, there was widespread upset throughout the area, and a total of 1250 formal objections were lodged. The proposal now put forward by the Council will cause even greater damage to the Little Sugarloaf mountain, and will be strenuously resisted.

**We ask that this pointless proposal be omitted entirely from both the Wicklow County Council Development Plan 2016-2022, and the Bray Municipal District Local Area Plan 2017-2023.**

Name/Signature Emma Willis



Your name/address here. AOIFE METCALFE  
17 Seven Springs,  
New Bridge,  
Co. Kildare.

Wicklow County Council,  
County Hall, Wicklow.

Attn: Mr Bryan Doyle, Chief Executive.

Dear Sir,

Re: **Wicklow County Council Development Plan 2016-2022,  
Bray Municipal District Local Area Plan 2017-2023. Written Submission.**

We are most upset to hear of Wicklow County Council's proposal to construct a new roadway commencing at the Kilmacanogue East roundabout, and routing Northwards to the boundary wall of Brennanstown Riding Stables and Equestrian Centre. We are even more upset by the Council's intention to pay for this unnecessary roadway by re-zoning the lower slopes of the Little Sugarloaf mountain as commercial and housing development land. We believe that this is just the thin end of the wedge, and that it is the Council's intention to complete their 2016 Kilmacanogue to Bray mountain roadway proposal by stealth over time.

**1. An unnecessary roadway.**

The roadway proposed by the Council is entirely unnecessary. It duplicates a proposal published in April 2017 by Transport Infrastructure Ireland to provide a "local service road" immediately alongside the N11 motorway at Kilmacanogue. The TII proposal is simple, sensible, and cost-effective, and it does not adversely impact the slopes of the Little Sugarloaf Mountain.

**2. An unnecessary roadway paid for by unnecessary re-zoning.**

The Council propose to pay for the proposed roadway by re-zoning the mountainside alongside it. The plan goes from bad to worse. This unnecessary roadway is now to be paid for by unnecessary re-zoning of unspoiled mountainside.

**3. A valuable local amenity will be lost.**

The lower slopes of Barchuillia Commons are an invaluable local amenity, and they are walked daily by many of the residents of Kilmacanogue village, as well as by large numbers of walking groups from further afield. The proposed roadway will isolate the village from this important open space, and will make it greatly more difficult to access, and unattractive to walk.

**4. Deer, pheasant, otters, lizard, and pine marten.**

The lower slopes to the east of Kilmacanogue village are a rich and diverse habitat which are home to successful and stable populations of deer, pheasant, otter, lizard, and pine marten. The proposed roadway will devastate this habitat. The deer will move away from the area, while the otter, lizard, and pine marten, being located immediately adjacent to the proposed site area, will not survive.

**5. Views from Kilmacanogue to the Little Sugar Loaf compromised.**

The existing views from Kilmacanogue village out over the Little Sugar Loaf mountain will be greatly compromised by the Council's poorly-thought-out proposal. We have more than our fair share of traffic and roadways in Kilmacanogue, and it seems extraordinary that Wicklow County Council would entertain the construction of additional roadways on these unspoiled uplands.

**6. Desecration of panoramic vista from the Big Sugarloaf Mountain.**


The proposed intrusion onto the slopes of the Little Sugarloaf is of such scale and crudeness, that it will detract greatly from the magnificent panoramic vista which has been enjoyed for hundreds of years by climbers of the Big Sugarloaf Mountain. The vista from the Big Sugarloaf, eastwards towards the Irish Sea, is one of the great views of our country, and must be protected at all costs!

**7. This proposal will be strenuously opposed.**

When the Council first proposed plans to encroach on the slopes of the Little Sugarloaf Mountain in 2016, there was widespread upset throughout the area, and a total of 1250 formal objections were lodged. The proposal now put forward by the Council will cause even greater damage to the Little Sugarloaf mountain, and will be strenuously resisted.

**We ask that this pointless proposal be omitted entirely from both the Wicklow County Council Development Plan 2016-2022, and the Bray Municipal District Local Area Plan 2017-2023.**

Name/Signature Aoife Metcalfe



Your name/address here. **Marie O'farrell**  
**Headcar,**  
**Old Bay Road,**  
**Emmascreehy,**  
**Co. Wicklow**

**Wicklow County Council,  
County Hall, Wicklow.**

Attn: Mr Bryan Doyle, Chief Executive.

Dear Sir,

**Re: Wicklow County Council Development Plan 2016-2022,  
Bray Municipal District Local Area Plan 2017-2023. Written Submission.**

We are most upset to hear of Wicklow County Council's proposal to construct a new roadway commencing at the Kilmacanogue East roundabout, and routing Northwards to the boundary wall of Brennanstown Riding Stables and Equestrian Centre. We are even more upset by the Council's intention to pay for this unnecessary roadway by re-zoning the lower slopes of the Little Sugarloaf mountain as commercial and housing development land. We believe that this is just the thin end of the wedge, and that it is the Council's intention to complete their 2016 Kilmacanogue to Bray mountain roadway proposal by stealth over time.

**1. An unnecessary roadway.**

The roadway proposed by the Council is entirely unnecessary. It duplicates a proposal published in April 2017 by Transport Infrastructure Ireland to provide a "local service road" immediately alongside the N11 motorway at Kilmacanogue. The TII proposal is simple, sensible, and cost-effective, and it does not adversely impact the slopes of the Little Sugarloaf Mountain.

**2. An unnecessary roadway paid for by unnecessary re-zoning.**

The Council propose to pay for the proposed roadway by re-zoning the mountainside alongside it. The plan goes from bad to worse. This unnecessary roadway is now to be paid for by unnecessary re-zoning of unspoiled mountainside.

**3. A valuable local amenity will be lost.**

The lower slopes of Barchuillia Commons are an invaluable local amenity, and they are walked daily by many of the residents of Kilmacanogue village, as well as by large numbers of walking groups from further afield. The proposed roadway will isolate the village from this important open space, and will make it greatly more difficult to access, and unattractive to walk.

**4. Deer, pheasant, otters, lizard, and pine marten.**

The lower slopes to the east of Kilmacanogue village are a rich and diverse habitat which are home to successful and stable populations of deer, pheasant, otter, lizard, and pine marten. The proposed roadway will devastate this habitat. The deer will move away from the area, while the otter, lizard, and pine marten, being located immediately adjacent to the proposed site area, will not survive.

**5. Views from Kilmacanogue to the Little Sugar Loaf compromised.**

The existing views from Kilmacanogue village out over the Little Sugar Loaf mountain will be greatly compromised by the Council's poorly-thought-out proposal. We have more than our fair share of traffic and roadways in Kilmacanogue, and it seems extraordinary that Wicklow County Council would entertain the construction of additional roadways on these unspoiled uplands.

**6. Desecration of panoramic vista from the Big Sugarloaf Mountain.**

The proposed intrusion onto the slopes of the Little Sugarloaf is of such scale and crudeness, that it will detract greatly from the magnificent panoramic vista which has been enjoyed for hundreds of years by climbers of the Big Sugarloaf Mountain. The vista from the Big Sugarloaf, eastwards towards the Irish Sea, is one of the great views of our country, and must be protected at all costs!

**7. This proposal will be strenuously opposed.**

When the Council first proposed plans to encroach on the slopes of the Little Sugarloaf Mountain in 2016, there was widespread upset throughout the area, and a total of **1250** formal objections were lodged. The proposal now put forward by the Council will cause even greater damage to the Little Sugarloaf mountain, and will be strenuously resisted.

**We ask that this pointless proposal be omitted entirely from both the Wicklow County Council Development Plan 2016-2022, and the Bray Municipal District Local Area Plan 2017-2023.**

Name/Signature **Marie O'farrell**

Your name/address here. **TINA Connolly**  
**13 main Court Yard.**  
**Headfort Demense**  
**Kells Co. Meath**

Wicklow County Council  
**08 SEP 2017**  
PLANNING DEPT.

**Wicklow County Council**  
**County Hall, Wicklow.**

Attn: Mr Bryan Doyle, Chief Executive

Dear Sir,

**Re: Wicklow County Council Development Plan 2016-2022,  
Bray Municipal District Local Area Plan 2017-2023. Written Submission.**

We are most upset to hear of Wicklow County Council's proposal to construct a new roadway commencing at the Kilmacanogue East roundabout, and routing Northwards to the boundary wall of Brennanstown Riding Stables and Equestrian Centre. We are even more upset by the Council's intention to pay for this unnecessary roadway by re-zoning the lower slopes of the Little Sugarloaf mountain as commercial and housing development land. We believe that this is just the thin end of the wedge, and that it is the Council's intention to complete their 2016 Kilmacanogue to Bray mountain roadway proposal by stealth over time.

**1. An unnecessary roadway.**

The roadway proposed by the Council is entirely unnecessary. It duplicates a proposal published in April 2017 by Transport Infrastructure Ireland to provide a "local service road" immediately alongside the N11 motorway at Kilmacanogue. The TII proposal is simple, sensible, and cost-effective, and it does not adversely impact the slopes of the Little Sugarloaf Mountain.

**2. An unnecessary roadway paid for by unnecessary re-zoning.**

The Council propose to pay for the proposed roadway by re-zoning the mountainside alongside it. The plan goes from bad to worse. This unnecessary roadway is now to be paid for by unnecessary re-zoning of unspoiled mountainside.

**3. A valuable local amenity will be lost.**

The lower slopes of Barchuillia Commons are an invaluable local amenity, and they are walked daily by many of the residents of Kilmacanogue village, as well as by large numbers of walking groups from further afield. The proposed roadway will isolate the village from this important open space, and will make it greatly more difficult to access, and unattractive to walk.

**4. Deer, pheasant, otters, lizard, and pine marten.**

The lower slopes to the east of Kilmacanogue village are a rich and diverse habitat which are home to successful and stable populations of deer, pheasant, otter, lizard, and pine marten. The proposed roadway will devastate this habitat. The deer will move away from the area, while the otter, lizard, and pine marten, being located immediately adjacent to the proposed site area, will not survive.

**5. Views from Kilmacanogue to the Little Sugar Loaf compromised.**

The existing views from Kilmacanogue village out over the Little Sugar Loaf mountain will be greatly compromised by the Council's poorly-thought-out proposal. We have more than our fair share of traffic and roadways in Kilmacanogue, and it seems extraordinary that Wicklow County Council would entertain the construction of additional roadways on these unspoiled uplands.

**6. Desecration of panoramic vista from the Big Sugarloaf Mountain.**


The proposed intrusion onto the slopes of the Little Sugarloaf is of such scale and crudeness, that it will detract greatly from the magnificent panoramic vista which has been enjoyed for hundreds of years by climbers of the Big Sugarloaf Mountain. The vista from the Big Sugarloaf, eastwards towards the Irish Sea, is one of the great views of our country, and must be protected at all costs!

**7. This proposal will be strenuously opposed.**

When the Council first proposed plans to encroach on the slopes of the Little Sugarloaf Mountain in 2016, there was widespread upset throughout the area, and a total of **1250** formal objections were lodged. The proposal now put forward by the Council will cause even greater damage to the Little Sugarloaf mountain, and will be strenuously resisted.

**We ask that this pointless proposal be omitted entirely from both the Wicklow County Council Development Plan 2016-2022, and the Bray Municipal District Local Area Plan 2017-2023.**

Name/Signature **TINA Connolly**



Your name/address here: **MARY MURPHY**  
**16 WOODLANDS MANOR GOREY**  
**CO. WEXFORD.**

**Wicklow County Council,  
County Hall, Wicklow.**

Attn: Mr Bryan Doyle, Chief Executive.

Dear Sir,

**Re: Wicklow County Council Development Plan 2016-2022,  
Bray Municipal District Local Area Plan 2017-2023. Written Submission.**

We are most upset to hear of Wicklow County Council's proposal to construct a new roadway commencing at the Kilmacanogue East roundabout, and routing Northwards to the boundary wall of Brennanstown Riding Stables and Equestrian Centre. We are even more upset by the Council's intention to pay for this unnecessary roadway by re-zoning the lower slopes of the Little Sugarloaf mountain as commercial and housing development land. We believe that this is just the thin end of the wedge, and that it is the Council's intention to complete their 2016 Kilmacanogue to Bray mountain roadway proposal by stealth over time.

**1. An unnecessary roadway.**

The roadway proposed by the Council is entirely unnecessary. It duplicates a proposal published in April 2017 by Transport Infrastructure Ireland to provide a "local service road" immediately alongside the N11 motorway at Kilmacanogue. The TII proposal is simple, sensible, and cost-effective, and it does not adversely impact the slopes of the Little Sugarloaf Mountain.

**2. An unnecessary roadway paid for by unnecessary re-zoning.**

The Council propose to pay for the proposed roadway by re-zoning the mountainside alongside it. The plan goes from bad to worse. This unnecessary roadway is now to be paid for by unnecessary re-zoning of unspoiled mountainside.

**3. A valuable local amenity will be lost.**

The lower slopes of Barchuillia Commons are an invaluable local amenity, and they are walked daily by many of the residents of Kilmacanogue village, as well as by large numbers of walking groups from further afield. The proposed roadway will isolate the village from this important open space, and will make it greatly more difficult to access, and unattractive to walk.

**4. Deer, pheasant, otters, lizard, and pine marten.**

The lower slopes to the east of Kilmacanogue village are a rich and diverse habitat which are home to successful and stable populations of deer, pheasant, otter, lizard, and pine marten. The proposed roadway will devastate this habitat. The deer will move away from the area, while the otter, lizard, and pine marten, being located immediately adjacent to the proposed site area, will not survive.

**5. Views from Kilmacanogue to the Little Sugar Loaf compromised.**

The existing views from Kilmacanogue village out over the Little Sugar Loaf mountain will be greatly compromised by the Council's poorly-thought-out proposal. We have more than our fair share of traffic and roadways in Kilmacanogue, and it seems extraordinary that Wicklow County Council would entertain the construction of additional roadways on these unspoiled uplands.

**6. Desecration of panoramic vista from the Big Sugarloaf Mountain.**

The proposed intrusion onto the slopes of the Little Sugarloaf is of such scale and crudeness, that it will detract greatly from the magnificent panoramic vista which has been enjoyed for hundreds of years by climbers of the Big Sugarloaf Mountain. The vista from the Big Sugarloaf, eastwards towards the Irish Sea, is one of the great views of our country, and must be protected at all costs!

**7. This proposal will be strenuously opposed.**

When the Council first proposed plans to encroach on the slopes of the Little Sugarloaf Mountain in 2016, there was widespread upset throughout the area, and a total of **1250** formal objections were lodged. The proposal now put forward by the Council will cause even greater damage to the Little Sugarloaf mountain, and will be strenuously resisted.

**We ask that this pointless proposal be omitted entirely from both the Wicklow County Council Development Plan 2016-2022, and the Bray Municipal District Local Area Plan 2017-2023.**

Name/Signature **M. Murphy**

Your name/address here. NANCY FAIKOW  
9 HOLYWEEL WAY KILCOLE.

Wicklow County Council  
08 SEP 2017  
PLANNING DEPT.

Wicklow County Council.  
County Hall, Wicklow.

Attn: Mr Bryan Doyle, Chief Executive.

Dear Sir,

Re: Wicklow County Council Development Plan 2016-2022,  
Bray Municipal District Local Area Plan 2017-2023. Written Submission.

We are most upset to hear of Wicklow County Council's proposal to construct a new roadway commencing at the Kilmacanogue East roundabout, and routing Northwards to the boundary wall of Brennanstown Riding Stables and Equestrian Centre. We are even more upset by the Council's intention to pay for this unnecessary roadway by re-zoning the lower slopes of the Little Sugarloaf mountain as commercial and housing development land. We believe that this is just the thin end of the wedge, and that it is the Council's intention to complete their 2016 Kilmacanogue to Bray mountain roadway proposal by stealth over time.

**1. An unnecessary roadway.**

The roadway proposed by the Council is entirely unnecessary. It duplicates a proposal published in April 2017 by Transport Infrastructure Ireland to provide a "local service road" immediately alongside the N11 motorway at Kilmacanogue. The TII proposal is simple, sensible, and cost-effective, and it does not adversely impact the slopes of the Little Sugarloaf Mountain.

**2. An unnecessary roadway paid for by unnecessary re-zoning.**

The Council propose to pay for the proposed roadway by re-zoning the mountainside alongside it. The plan goes from bad to worse. This unnecessary roadway is now to be paid for by unnecessary re-zoning of unspoiled mountainside.

**3. A valuable local amenity will be lost.**

The lower slopes of Barchuillia Commons are an invaluable local amenity, and they are walked daily by many of the residents of Kilmacanogue village, as well as by large numbers of walking groups from further afield. The proposed roadway will isolate the village from this important open space, and will make it greatly more difficult to access, and unattractive to walk.

**4. Deer, pheasant, otters, lizard, and pine marten.**

The lower slopes to the east of Kilmacanogue village are a rich and diverse habitat which are home to successful and stable populations of deer, pheasant, otter, lizard, and pine marten. The proposed roadway will devastate this habitat. The deer will move away from the area, while the otter, lizard, and pine marten, being located immediately adjacent to the proposed site area, will not survive.

**5. Views from Kilmacanogue to the Little Sugar Loaf compromised.**

The existing views from Kilmacanogue village out over the Little Sugar Loaf mountain will be greatly compromised by the Council's poorly-thought-out proposal. We have more than our fair share of traffic and roadways in Kilmacanogue, and it seems extraordinary that Wicklow County Council would entertain the construction of additional roadways on these unspoiled uplands.

**6. Desecration of panoramic vista from the Big Sugarloaf Mountain.**


The proposed intrusion onto the slopes of the Little Sugarloaf is of such scale and crudeness, that it will detract greatly from the magnificent panoramic vista which has been enjoyed for hundreds of years by climbers of the Big Sugarloaf Mountain. The vista from the Big Sugarloaf, eastwards towards the Irish Sea, is one of the great views of our country, and must be protected at all costs!

**7. This proposal will be strenuously opposed.**

When the Council first proposed plans to encroach on the slopes of the Little Sugarloaf Mountain in 2016, there was widespread upset throughout the area, and a total of 1250 formal objections were lodged. The proposal now put forward by the Council will cause even greater damage to the Little Sugarloaf mountain, and will be strenuously resisted.

**We ask that this pointless proposal be omitted entirely from both the Wicklow County Council Development Plan 2016-2022, and the Bray Municipal District Local Area Plan 2017-2023.**

Name/Signature Nancy FAIKOW.



Your name/address here. **ZUCY O'REILLY**  
**9 WARRENSTOWN DRIVE,**  
**DUBLIN 15.**

**Wicklow County Council,  
County Hall, Wicklow.**

**PLANNING DEPT.**

Attn: Mr Bryan Doyle, Chief Executive.

Dear Sir,

**Re: Wicklow County Council Development Plan 2016-2022,  
Bray Municipal District Local Area Plan 2017-2023. Written Submission.**

We are most upset to hear of Wicklow County Council's proposal to construct a new roadway commencing at the Kilmacanogue East roundabout, and routing Northwards to the boundary wall of Brennanstown Riding Stables and Equestrian Centre. We are even more upset by the Council's intention to pay for this unnecessary roadway by re-zoning the lower slopes of the Little Sugarloaf mountain as commercial and housing development land. We believe that this is just the thin end of the wedge, and that it is the Council's intention to complete their 2016 Kilmacanogue to Bray mountain roadway proposal by stealth over time.

**1. An unnecessary roadway.**

The roadway proposed by the Council is entirely unnecessary. It duplicates a proposal published in April 2017 by Transport Infrastructure Ireland to provide a "local service road" immediately alongside the N11 motorway at Kilmacanogue. The TII proposal is simple, sensible, and cost-effective, and it does not adversely impact the slopes of the Little Sugarloaf Mountain.

**2. An unnecessary roadway paid for by unnecessary re-zoning.**

The Council propose to pay for the proposed roadway by re-zoning the mountainside alongside it. The plan goes from bad to worse. This unnecessary roadway is now to be paid for by unnecessary re-zoning of unspoiled mountainside.

**3. A valuable local amenity will be lost.**

The lower slopes of Barchuillia Commons are an invaluable local amenity, and they are walked daily by many of the residents of Kilmacanogue village, as well as by large numbers of walking groups from further afield. The proposed roadway will isolate the village from this important open space, and will make it greatly more difficult to access, and unattractive to walk.

**4. Deer, pheasant, otters, lizard, and pine marten.**

The lower slopes to the east of Kilmacanogue village are a rich and diverse habitat which are home to successful and stable populations of deer, pheasant, otter, lizard, and pine marten. The proposed roadway will devastate this habitat. The deer will move away from the area, while the otter, lizard, and pine marten, being located immediately adjacent to the proposed site area, will not survive.

**5. Views from Kilmacanogue to the Little Sugar Loaf compromised.**

The existing views from Kilmacanogue village out over the Little Sugar Loaf mountain will be greatly compromised by the Council's poorly-thought-out proposal. We have more than our fair share of traffic and roadways in Kilmacanogue, and it seems extraordinary that Wicklow County Council would entertain the construction of additional roadways on these unspoiled uplands.

**6. Desecration of panoramic vista from the Big Sugarloaf Mountain.**

The proposed intrusion onto the slopes of the Little Sugarloaf is of such scale and crudeness, that it will detract greatly from the magnificent panoramic vista which has been enjoyed for hundreds of years by climbers of the Big Sugarloaf Mountain. The vista from the Big Sugarloaf, eastwards towards the Irish Sea, is one of the great views of our country, and must be protected at all costs!

**7. This proposal will be strenuously opposed.**

When the Council first proposed plans to encroach on the slopes of the Little Sugarloaf Mountain in 2016, there was widespread upset throughout the area, and a total of **1250** formal objections were lodged. The proposal now put forward by the Council will cause even greater damage to the Little Sugarloaf mountain, and will be strenuously resisted.

**We ask that this pointless proposal be omitted entirely from both the Wicklow County Council Development Plan 2016-2022, and the Bray Municipal District Local Area Plan 2017-2023.**

Name/Signature **Zucy O'Reilly**



Your name/address here.  
Margaret Black  
Kilpedder  
Co. Wicklow

Wicklow County Council.  
County Hall, Wicklow.

Attn: Mr Bryan Doyle. Chief Executive.

Dear Sir,

Re: **Wicklow County Council Development Plan 2016-2022,  
Bray Municipal District Local Area Plan 2017-2023. Written Submission.**

We are most upset to hear of Wicklow County Council's proposal to construct a new roadway commencing at the Kilmacanogue East roundabout, and routing Northwards to the boundary wall of Brennanstown Riding Stables and Equestrian Centre. We are even more upset by the Council's intention to pay for this unnecessary roadway by re-zoning the lower slopes of the Little Sugarloaf mountain as commercial and housing development land. We believe that this is just the thin end of the wedge, and that it is the Council's intention to complete their 2016 Kilmacanogue to Bray mountain roadway proposal by stealth over time.

**1. An unnecessary roadway.**

The roadway proposed by the Council is entirely unnecessary. It duplicates a proposal published in April 2017 by Transport Infrastructure Ireland to provide a "local service road" immediately alongside the N11 motorway at Kilmacanogue. The TII proposal is simple, sensible, and cost-effective, and it does not adversely impact the slopes of the Little Sugarloaf Mountain.

**2. An unnecessary roadway paid for by unnecessary re-zoning.**

The Council propose to pay for the proposed roadway by re-zoning the mountainside alongside it. The plan goes from bad to worse. This unnecessary roadway is now to be paid for by unnecessary re-zoning of unspoiled mountainside.

**3. A valuable local amenity will be lost.**

The lower slopes of Barchuillia Commons are an invaluable local amenity, and they are walked daily by many of the residents of Kilmacanogue village, as well as by large numbers of walking groups from further afield. The proposed roadway will isolate the village from this important open space, and will make it greatly more difficult to access, and unattractive to walk.

**4. Deer, pheasant, otters, lizard, and pine marten.**

The lower slopes to the east of Kilmacanogue village are a rich and diverse habitat which are home to successful and stable populations of deer, pheasant, otter, lizard, and pine marten. The proposed roadway will devastate this habitat. The deer will move away from the area, while the otter, lizard, and pine marten, being located immediately adjacent to the proposed site area, will not survive.

**5. Views from Kilmacanogue to the Little Sugar Loaf compromised.**

The existing views from Kilmacanogue village out over the Little Sugar Loaf mountain will be greatly compromised by the Council's poorly-thought-out proposal. We have more than our fair share of traffic and roadways in Kilmacanogue, and it seems extraordinary that Wicklow County Council would entertain the construction of additional roadways on these unspoiled uplands.

**6. Desecration of panoramic vista from the Big Sugarloaf Mountain.**

The proposed intrusion onto the slopes of the Little Sugarloaf is of such scale and crudeness, that it will detract greatly from the magnificent panoramic vista which has been enjoyed for hundreds of years by climbers of the Big Sugarloaf Mountain. The vista from the Big Sugarloaf, eastwards towards the Irish Sea, is one of the great views of our country, and must be protected at all costs!

**7. This proposal will be strenuously opposed.**

When the Council first proposed plans to encroach on the slopes of the Little Sugarloaf Mountain in 2016, there was widespread upset throughout the area, and a total of **1250** formal objections were lodged. The proposal now put forward by the Council will cause even greater damage to the Little Sugarloaf mountain, and will be strenuously resisted.

**We ask that this pointless proposal be omitted entirely from both the Wicklow County Council Development Plan 2016-2022, and the Bray Municipal District Local Area Plan 2017-2023.**

Name/Signature *Margaret Black*



Wicklow County Council  
08 SEP 2017  
PLANNING DEPT.

Your name/address here.  
Amanda Whitesmith  
Kenlis Court  
Banbridge  
BT 32 3LW

Wicklow County Council.  
County Hall, Wicklow.

Attn: Mr Bryan Doyle. Chief Executive.

Dear Sir,

Re: **Wicklow County Council Development Plan 2016-2022,  
Bray Municipal District Local Area Plan 2017-2023. Written Submission.**

We are most upset to hear of Wicklow County Council's proposal to construct a new roadway commencing at the Kilmacanogue East roundabout, and routing Northwards to the boundary wall of Brennanstown Riding Stables and Equestrian Centre. We are even more upset by the Council's intention to pay for this unnecessary roadway by re-zoning the lower slopes of the Little Sugarloaf mountain as commercial and housing development land. We believe that this is just the thin end of the wedge, and that it is the Council's intention to complete their 2016 Kilmacanogue to Bray mountain roadway proposal by stealth over time.

**1. An unnecessary roadway.**

The roadway proposed by the Council is entirely unnecessary. It duplicates a proposal published in April 2017 by Transport Infrastructure Ireland to provide a "local service road" immediately alongside the N11 motorway at Kilmacanogue. The TII proposal is simple, sensible, and cost-effective, and it does not adversely impact the slopes of the Little Sugarloaf Mountain.

**2. An unnecessary roadway paid for by unnecessary re-zoning.**

The Council propose to pay for the proposed roadway by re-zoning the mountainside alongside it. The plan goes from bad to worse. This unnecessary roadway is now to be paid for by unnecessary re-zoning of unspoiled mountainside.

**3. A valuable local amenity will be lost.**

The lower slopes of Barchuillia Commons are an invaluable local amenity, and they are walked daily by many of the residents of Kilmacanogue village, as well as by large numbers of walking groups from further afield. The proposed roadway will isolate the village from this important open space, and will make it greatly more difficult to access, and unattractive to walk.

**4. Deer, pheasant, otters, lizard, and pine marten.**

The lower slopes to the east of Kilmacanogue village are a rich and diverse habitat which are home to successful and stable populations of deer, pheasant, otter, lizard, and pine marten. The proposed roadway will devastate this habitat. The deer will move away from the area, while the otter, lizard, and pine marten, being located immediately adjacent to the proposed site area, will not survive.

**5. Views from Kilmacanogue to the Little Sugar Loaf compromised.**

The existing views from Kilmacanogue village out over the Little Sugar Loaf mountain will be greatly compromised by the Council's poorly-thought-out proposal. We have more than our fair share of traffic and roadways in Kilmacanogue, and it seems extraordinary that Wicklow County Council would entertain the construction of additional roadways on these unspoiled uplands.

**6. Desecration of panoramic vista from the Big Sugarloaf Mountain.**

The proposed intrusion onto the slopes of the Little Sugarloaf is of such scale and crudeness, that it will detract greatly from the magnificent panoramic vista which has been enjoyed for hundreds of years by climbers of the Big Sugarloaf Mountain. The vista from the Big Sugarloaf, eastwards towards the Irish Sea, is one of the great views of our country, and must be protected at all costs!

**7. This proposal will be strenuously opposed.**

When the Council first proposed plans to encroach on the slopes of the Little Sugarloaf Mountain in 2016, there was widespread upset throughout the area, and a total of **1250** formal objections were lodged. The proposal now put forward by the Council will cause even greater damage to the Little Sugarloaf mountain, and will be strenuously resisted.

**We ask that this pointless proposal be omitted entirely from both the Wicklow County Council Development Plan 2016-2022, and the Bray Municipal District Local Area Plan 2017-2023.**

Name/Signature *Amanda Whitesmith*

Your name/address here.  
Marloes  
Leegwar, 22 855 1  
NB Woodsend  
Netherlands

Wicklow County Council  
08 SEP 2017  
PLANNING DEPT.

Wicklow County Council.  
County Hall, Wicklow.

Attn: Mr Bryan Doyle, Chief Executive.

Dear Sir,

Re: **Wicklow County Council Development Plan 2016-2022,  
Bray Municipal District Local Area Plan 2017-2023. Written Submission.**

We are most upset to hear of Wicklow County Council's proposal to construct a new roadway commencing at the Kilmacanogue East roundabout, and routing Northwards to the boundary wall of Brennanstown Riding Stables and Equestrian Centre. We are even more upset by the Council's intention to pay for this unnecessary roadway by re-zoning the lower slopes of the Little Sugarloaf mountain as commercial and housing development land. We believe that this is just the thin end of the wedge, and that it is the Council's intention to complete their 2016 Kilmacanogue to Bray mountain roadway proposal by stealth over time.

**1. An unnecessary roadway.**

The roadway proposed by the Council is entirely unnecessary. It duplicates a proposal published in April 2017 by Transport Infrastructure Ireland to provide a "local service road" immediately alongside the N11 motorway at Kilmacanogue. The TII proposal is simple, sensible, and cost-effective, and it does not adversely impact the slopes of the Little Sugarloaf Mountain.

**2. An unnecessary roadway paid for by unnecessary re-zoning.**

The Council propose to pay for the proposed roadway by re-zoning the mountainside alongside it. The plan goes from bad to worse. This unnecessary roadway is now to be paid for by unnecessary re-zoning of unspoiled mountainside.

**3. A valuable local amenity will be lost.**

The lower slopes of Barchuillia Commons are an invaluable local amenity, and they are walked daily by many of the residents of Kilmacanogue village, as well as by large numbers of walking groups from further afield. The proposed roadway will isolate the village from this important open space, and will make it greatly more difficult to access, and unattractive to walk.

**4. Deer, pheasant, otters, lizard, and pine marten.**

The lower slopes to the east of Kilmacanogue village are a rich and diverse habitat which are home to successful and stable populations of deer, pheasant, otter, lizard, and pine marten. The proposed roadway will devastate this habitat. The deer will move away from the area, while the otter, lizard, and pine marten, being located immediately adjacent to the proposed site area, will not survive.

**5. Views from Kilmacanogue to the Little Sugar Loaf compromised.**

The existing views from Kilmacanogue village out over the Little Sugar Loaf mountain will be greatly compromised by the Council's poorly-thought-out proposal. We have more than our fair share of traffic and roadways in Kilmacanogue, and it seems extraordinary that Wicklow County Council would entertain the construction of additional roadways on these unspoiled uplands.

**6. Desecration of panoramic vista from the Big Sugarloaf Mountain.**

The proposed intrusion onto the slopes of the Little Sugarloaf is of such scale and crudeness, that it will detract greatly from the magnificent panoramic vista which has been enjoyed for hundreds of years by climbers of the Big Sugarloaf Mountain. The vista from the Big Sugarloaf, eastwards towards the Irish Sea, is one of the great views of our country, and must be protected at all costs!

**7. This proposal will be strenuously opposed.**

When the Council first proposed plans to encroach on the slopes of the Little Sugarloaf Mountain in 2016, there was widespread upset throughout the area, and a total of **1250** formal objections were lodged. The proposal now put forward by the Council will cause even greater damage to the Little Sugarloaf mountain, and will be strenuously resisted.

**We ask that this pointless proposal be omitted entirely from both the Wicklow County Council Development Plan 2016-2022, and the Bray Municipal District Local Area Plan 2017-2023.**

Name/Signature *Marloes*

Wicklow County Council  
08 SEP 2017  
PLANNING DEPT.

Your name/address here. **Sone Butler**  
**5 Claremont Terrace**  
**Meath Road.**  
**Bray**  
**Co. Wicklow**

Wicklow County Council.  
County Hall, Wicklow.

Attn: Mr Bryan Doyle. Chief Executive.

Dear Sir,

Re: **Wicklow County Council Development Plan 2016-2022,  
Bray Municipal District Local Area Plan 2017-2023. Written Submission.**

We are most upset to hear of Wicklow County Council's proposal to construct a new roadway commencing at the Kilmacanogue East roundabout, and routing Northwards to the boundary wall of Brennanstown Riding Stables and Equestrian Centre. We are even more upset by the Council's intention to pay for this unnecessary roadway by re-zoning the lower slopes of the Little Sugarloaf mountain as commercial and housing development land. We believe that this is just the thin end of the wedge, and that it is the Council's intention to complete their 2016 Kilmacanogue to Bray mountain roadway proposal by stealth over time.

**1. An unnecessary roadway.**

The roadway proposed by the Council is entirely unnecessary. It duplicates a proposal published in April 2017 by Transport Infrastructure Ireland to provide a "local service road" immediately alongside the N11 motorway at Kilmacanogue. The TII proposal is simple, sensible, and cost-effective, and it does not adversely impact the slopes of the Little Sugarloaf Mountain.

**2. An unnecessary roadway paid for by unnecessary re-zoning.**

The Council propose to pay for the proposed roadway by re-zoning the mountainside alongside it. The plan goes from bad to worse. This unnecessary roadway is now to be paid for by unnecessary re-zoning of unspoiled mountainside.

**3. A valuable local amenity will be lost.**

The lower slopes of Barchuillia Commons are an invaluable local amenity, and they are walked daily by many of the residents of Kilmacanogue village, as well as by large numbers of walking groups from further afield. The proposed roadway will isolate the village from this important open space, and will make it greatly more difficult to access, and unattractive to walk.

**4. Deer, pheasant, otters, lizard, and pine marten.**

The lower slopes to the east of Kilmacanogue village are a rich and diverse habitat which are home to successful and stable populations of deer, pheasant, otter, lizard, and pine marten. The proposed roadway will devastate this habitat. The deer will move away from the area, while the otter, lizard, and pine marten, being located immediately adjacent to the proposed site area, will not survive.

**5. Views from Kilmacanogue to the Little Sugar Loaf compromised.**

The existing views from Kilmacanogue village out over the Little Sugar Loaf mountain will be greatly compromised by the Council's poorly-thought-out proposal. We have more than our fair share of traffic and roadways in Kilmacanogue, and it seems extraordinary that Wicklow County Council would entertain the construction of additional roadways on these unspoiled uplands.

**6. Desecration of panoramic vista from the Big Sugarloaf Mountain.**


The proposed intrusion onto the slopes of the Little Sugarloaf is of such scale and crudeness, that it will detract greatly from the magnificent panoramic vista which has been enjoyed for hundreds of years by climbers of the Big Sugarloaf Mountain. The vista from the Big Sugarloaf, eastwards towards the Irish Sea, is one of the great views of our country, and must be protected at all costs!

**7. This proposal will be strenuously opposed.**

When the Council first proposed plans to encroach on the slopes of the Little Sugarloaf Mountain in 2016, there was widespread upset throughout the area, and a total of **1250** formal objections were lodged. The proposal now put forward by the Council will cause even greater damage to the Little Sugarloaf mountain, and will be strenuously resisted.

**We ask that this pointless proposal be omitted entirely from both the Wicklow County Council Development Plan 2016-2022, and the Bray Municipal District Local Area Plan 2017-2023.**

Name/Signature **Sone Butler**



Your name/address here.  
Yulia Smirnova  
58 Aghmer Park  
Naas  
Co. KILDARE

Wicklow County Council.  
County Hall, Wicklow.

Attn: Mr Bryan Doyle, Chief Executive.

Dear Sir,

**Re: Wicklow County Council Development Plan 2016-2022,  
Bray Municipal District Local Area Plan 2017-2023. Written Submission.**

We are most upset to hear of Wicklow County Council's proposal to construct a new roadway commencing at the Kilmacanogue East roundabout, and routing Northwards to the boundary wall of Brennanstown Riding Stables and Equestrian Centre. We are even more upset by the Council's intention to pay for this unnecessary roadway by re-zoning the lower slopes of the Little Sugarloaf mountain as commercial and housing development land. We believe that this is just the thin end of the wedge, and that it is the Council's intention to complete their 2016 Kilmacanogue to Bray mountain roadway proposal by stealth over time.

**1. An unnecessary roadway.**

The roadway proposed by the Council is entirely unnecessary. It duplicates a proposal published in April 2017 by Transport Infrastructure Ireland to provide a "local service road" immediately alongside the N11 motorway at Kilmacanogue. The TII proposal is simple, sensible, and cost-effective, and it does not adversely impact the slopes of the Little Sugarloaf Mountain.

**2. An unnecessary roadway paid for by unnecessary re-zoning.**

The Council propose to pay for the proposed roadway by re-zoning the mountainside alongside it. The plan goes from bad to worse. This unnecessary roadway is now to be paid for by unnecessary re-zoning of unspoiled mountainside.

**3. A valuable local amenity will be lost.**

The lower slopes of Barchuillia Commons are an invaluable local amenity, and they are walked daily by many of the residents of Kilmacanogue village, as well as by large numbers of walking groups from further afield. The proposed roadway will isolate the village from this important open space, and will make it greatly more difficult to access, and unattractive to walk.

**4. Deer, pheasant, otters, lizard, and pine marten.**

The lower slopes to the east of Kilmacanogue village are a rich and diverse habitat which are home to successful and stable populations of deer, pheasant, otter, lizard, and pine marten. The proposed roadway will devastate this habitat. The deer will move away from the area, while the otter, lizard, and pine marten, being located immediately adjacent to the proposed site area, will not survive.

**5. Views from Kilmacanogue to the Little Sugar Loaf compromised.**

The existing views from Kilmacanogue village out over the Little Sugar Loaf mountain will be greatly compromised by the Council's poorly-thought-out proposal. We have more than our fair share of traffic and roadways in Kilmacanogue, and it seems extraordinary that Wicklow County Council would entertain the construction of additional roadways on these unspoiled uplands.

**6. Desecration of panoramic vista from the Big Sugarloaf Mountain.**

The proposed intrusion onto the slopes of the Little Sugarloaf is of such scale and crudeness, that it will detract greatly from the magnificent panoramic vista which has been enjoyed for hundreds of years by climbers of the Big Sugarloaf Mountain. The vista from the Big Sugarloaf, eastwards towards the Irish Sea, is one of the great views of our country, and must be protected at all costs!

**7. This proposal will be strenuously opposed.**

When the Council first proposed plans to encroach on the slopes of the Little Sugarloaf Mountain in 2016, there was widespread upset throughout the area, and a total of **1250** formal objections were lodged. The proposal now put forward by the Council will cause even greater damage to the Little Sugarloaf mountain, and will be strenuously resisted.

**We ask that this pointless proposal be omitted entirely from both the Wicklow County Council Development Plan 2016-2022, and the Bray Municipal District Local Area Plan 2017-2023.**

Name/Signature *Yulia Smirnova*

Wicklow County Council  
08 SEP 2017  
PLANNING DEPT.

Your name/address here.  
AOIFE MOLLOY  
6HE BROOM PA  
B17 ODW

Wicklow County Council.  
County Hall, Wicklow.

Attn: Mr Bryan Doyle. Chief Executive.

Dear Sir,

**Re: Wicklow County Council Development Plan 2016-2022,  
Bray Municipal District Local Area Plan 2017-2023. Written Submission.**

We are most upset to hear of Wicklow County Council's proposal to construct a new roadway commencing at the Kilmacanogue East roundabout, and routing Northwards to the boundary wall of Brennanstown Riding Stables and Equestrian Centre. We are even more upset by the Council's intention to pay for this unnecessary roadway by re-zoning the lower slopes of the Little Sugarloaf mountain as commercial and housing development land. We believe that this is just the thin end of the wedge, and that it is the Council's intention to complete their 2016 Kilmacanogue to Bray mountain roadway proposal by stealth over time.

**1. An unnecessary roadway.**

The roadway proposed by the Council is entirely unnecessary. It duplicates a proposal published in April 2017 by Transport Infrastructure Ireland to provide a "local service road" immediately alongside the N11 motorway at Kilmacanogue. The TII proposal is simple, sensible, and cost-effective, and it does not adversely impact the slopes of the Little Sugarloaf Mountain.

**2. An unnecessary roadway paid for by unnecessary re-zoning.**

The Council propose to pay for the proposed roadway by re-zoning the mountainside alongside it. The plan goes from bad to worse. This unnecessary roadway is now to be paid for by unnecessary re-zoning of unspoiled mountainside.

**3. A valuable local amenity will be lost.**

The lower slopes of Barchuillia Commons are an invaluable local amenity, and they are walked daily by many of the residents of Kilmacanogue village, as well as by large numbers of walking groups from further afield. The proposed roadway will isolate the village from this important open space, and will make it greatly more difficult to access, and unattractive to walk.

**4. Deer, pheasant, otters, lizard, and pine marten.**

The lower slopes to the east of Kilmacanogue village are a rich and diverse habitat which are home to successful and stable populations of deer, pheasant, otter, lizard, and pine marten. The proposed roadway will devastate this habitat. The deer will move away from the area, while the otter, lizard, and pine marten, being located immediately adjacent to the proposed site area, will not survive.

**5. Views from Kilmacanogue to the Little Sugar Loaf compromised.**

The existing views from Kilmacanogue village out over the Little Sugar Loaf mountain will be greatly compromised by the Council's poorly-thought-out proposal. We have more than our fair share of traffic and roadways in Kilmacanogue, and it seems extraordinary that Wicklow County Council would entertain the construction of additional roadways on these unspoiled uplands.

**6. Desecration of panoramic vista from the Big Sugarloaf Mountain.**

The proposed intrusion onto the slopes of the Little Sugarloaf is of such scale and crudeness, that it will detract greatly from the magnificent panoramic vista which has been enjoyed for hundreds of years by climbers of the Big Sugarloaf Mountain. The vista from the Big Sugarloaf, eastwards towards the Irish Sea, is one of the great views of our country, and must be protected at all costs!

**7. This proposal will be strenuously opposed.**

When the Council first proposed plans to encroach on the slopes of the Little Sugarloaf Mountain in 2016, there was widespread upset throughout the area, and a total of 1250 formal objections were lodged. The proposal now put forward by the Council will cause even greater damage to the Little Sugarloaf mountain, and will be strenuously resisted.

**We ask that this pointless proposal be omitted entirely from both the Wicklow County Council Development Plan 2016-2022, and the Bray Municipal District Local Area Plan 2017-2023.**

Name/Signature *Aoife Molloy*

Your name/address here. **Amelie Kennedy**  
**100 Fairy Hill,**  
**Killainey Road,**  
**Bray**  
**Co Wicklow**

Wicklow County Council  
08 SEP 2017  
PLANNING DEPT.

Wicklow County Council.  
County Hall, Wicklow.

Attn: Mr Bryan Doyle, Chief Executive.

Dear Sir,

Re: **Wicklow County Council Development Plan 2016-2022,  
Bray Municipal District Local Area Plan 2017-2023. Written Submission.**

We are most upset to hear of Wicklow County Council's proposal to construct a new roadway commencing at the Kilmacanogue East roundabout, and routing Northwards to the boundary wall of Brennanstown Riding Stables and Equestrian Centre. We are even more upset by the Council's intention to pay for this unnecessary roadway by re-zoning the lower slopes of the Little Sugarloaf mountain as commercial and housing development land. We believe that this is just the thin end of the wedge, and that it is the Council's intention to complete their 2016 Kilmacanogue to Bray mountain roadway proposal by stealth over time.

**1. An unnecessary roadway.**

The roadway proposed by the Council is entirely unnecessary. It duplicates a proposal published in April 2017 by Transport Infrastructure Ireland to provide a "local service road" immediately alongside the N11 motorway at Kilmacanogue. The TII proposal is simple, sensible, and cost-effective, and it does not adversely impact the slopes of the Little Sugarloaf Mountain.

**2. An unnecessary roadway paid for by unnecessary re-zoning.**

The Council propose to pay for the proposed roadway by re-zoning the mountainside alongside it. The plan goes from bad to worse. This unnecessary roadway is now to be paid for by unnecessary re-zoning of unspoiled mountainside.

**3. A valuable local amenity will be lost.**

The lower slopes of Barchuillia Commons are an invaluable local amenity, and they are walked daily by many of the residents of Kilmacanogue village, as well as by large numbers of walking groups from further afield. The proposed roadway will isolate the village from this important open space, and will make it greatly more difficult to access, and unattractive to walk.

**4. Deer, pheasant, otters, lizard, and pine marten.**

The lower slopes to the east of Kilmacanogue village are a rich and diverse habitat which are home to successful and stable populations of deer, pheasant, otter, lizard, and pine marten. The proposed roadway will devastate this habitat. The deer will move away from the area, while the otter, lizard, and pine marten, being located immediately adjacent to the proposed site area, will not survive.

**5. Views from Kilmacanogue to the Little Sugar Loaf compromised.**

The existing views from Kilmacanogue village out over the Little Sugar Loaf mountain will be greatly compromised by the Council's poorly-thought-out proposal. We have more than our fair share of traffic and roadways in Kilmacanogue, and it seems extraordinary that Wicklow County Council would entertain the construction of additional roadways on these unspoiled uplands.

**6. Desecration of panoramic vista from the Big Sugarloaf Mountain.**

The proposed intrusion onto the slopes of the Little Sugarloaf is of such scale and crudeness, that it will detract greatly from the magnificent panoramic vista which has been enjoyed for hundreds of years by climbers of the Big Sugarloaf Mountain. The vista from the Big Sugarloaf, eastwards towards the Irish Sea, is one of the great views of our country, and must be protected at all costs!

**7. This proposal will be strenuously opposed.**

When the Council first proposed plans to encroach on the slopes of the Little Sugarloaf Mountain in 2016, there was widespread upset throughout the area, and a total of **1250** formal objections were lodged. The proposal now put forward by the Council will cause even greater damage to the Little Sugarloaf mountain, and will be strenuously resisted.

**We ask that this pointless proposal be omitted entirely from both the Wicklow County Council Development Plan 2016-2022, and the Bray Municipal District Local Area Plan 2017-2023.**

Name/Signature **Amelie Kennedy**

Your name/address here. **ANDREA FINNIGAN**  
Parknashogue  
Rillnagh  
Gorey  
Co. Wexford.

Wicklow County Council  
08 SEP 2017  
PLANNING DEPT.

Wicklow County Council.  
County Hall, Wicklow.

Attn: Mr Bryan Doyle. Chief Executive.

Dear Sir,

**Re: Wicklow County Council Development Plan 2016-2022,  
Bray Municipal District Local Area Plan 2017-2023. Written Submission.**

We are most upset to hear of Wicklow County Council's proposal to construct a new roadway commencing at the Kilmacanogue East roundabout, and routing Northwards to the boundary wall of Brennanstown Riding Stables and Equestrian Centre. We are even more upset by the Council's intention to pay for this unnecessary roadway by re-zoning the lower slopes of the Little Sugarloaf mountain as commercial and housing development land. We believe that this is just the thin end of the wedge, and that it is the Council's intention to complete their 2016 Kilmacanogue to Bray mountain roadway proposal by stealth over time.

**1. An unnecessary roadway.**

The roadway proposed by the Council is entirely unnecessary. It duplicates a proposal published in April 2017 by Transport Infrastructure Ireland to provide a "local service road" immediately alongside the N11 motorway at Kilmacanogue. The TII proposal is simple, sensible, and cost-effective, and it does not adversely impact the slopes of the Little Sugarloaf Mountain.

**2. An unnecessary roadway paid for by unnecessary re-zoning.**

The Council propose to pay for the proposed roadway by re-zoning the mountainside alongside it. The plan goes from bad to worse. This unnecessary roadway is now to be paid for by unnecessary re-zoning of unspoiled mountainside.

**3. A valuable local amenity will be lost.**

The lower slopes of Barchuillia Commons are an invaluable local amenity, and they are walked daily by many of the residents of Kilmacanogue village, as well as by large numbers of walking groups from further afield. The proposed roadway will isolate the village from this important open space, and will make it greatly more difficult to access, and unattractive to walk.

**4. Deer, pheasant, otters, lizard, and pine marten.**

The lower slopes to the east of Kilmacanogue village are a rich and diverse habitat which are home to successful and stable populations of deer, pheasant, otter, lizard, and pine marten. The proposed roadway will devastate this habitat. The deer will move away from the area, while the otter, lizard, and pine marten, being located immediately adjacent to the proposed site area, will not survive.

**5. Views from Kilmacanogue to the Little Sugar Loaf compromised.**

The existing views from Kilmacanogue village out over the Little Sugar Loaf mountain will be greatly compromised by the Council's poorly-thought-out proposal. We have more than our fair share of traffic and roadways in Kilmacanogue, and it seems extraordinary that Wicklow County Council would entertain the construction of additional roadways on these unspoiled uplands.

**6. Desecration of panoramic vista from the Big Sugarloaf Mountain.**


The proposed intrusion onto the slopes of the Little Sugarloaf is of such scale and crudeness, that it will detract greatly from the magnificent panoramic vista which has been enjoyed for hundreds of years by climbers of the Big Sugarloaf Mountain. The vista from the Big Sugarloaf, eastwards towards the Irish Sea, is one of the great views of our country, and must be protected at all costs!

**7. This proposal will be strenuously opposed.**

When the Council first proposed plans to encroach on the slopes of the Little Sugarloaf Mountain in 2016, there was widespread upset throughout the area, and a total of **1250** formal objections were lodged. The proposal now put forward by the Council will cause even greater damage to the Little Sugarloaf mountain, and will be strenuously resisted.

**We ask that this pointless proposal be omitted entirely from both the Wicklow County Council Development Plan 2016-2022, and the Bray Municipal District Local Area Plan 2017-2023.**

Name/Signature **ANDREA FINNIGAN**



Your name/address here. JOHN Appleby  
DOSE Cottage.  
TARA HILL  
Bullymanes  
Co. Wexford

Wicklow County Council.  
County Hall, Wicklow.

Attn: Mr Bryan Doyle. Chief Executive.

Dear Sir,

Re: **Wicklow County Council Development Plan 2016-2022,  
Bray Municipal District Local Area Plan 2017-2023. Written Submission.**

We are most upset to hear of Wicklow County Council's proposal to construct a new roadway commencing at the Kilmacanogue East roundabout, and routing Northwards to the boundary wall of Brennanstown Riding Stables and Equestrian Centre. We are even more upset by the Council's intention to pay for this unnecessary roadway by re-zoning the lower slopes of the Little Sugarloaf mountain as commercial and housing development land. We believe that this is just the thin end of the wedge, and that it is the Council's intention to complete their 2016 Kilmacanogue to Bray mountain roadway proposal by stealth over time.

**1. An unnecessary roadway.**

The roadway proposed by the Council is entirely unnecessary. It duplicates a proposal published in April 2017 by Transport Infrastructure Ireland to provide a "local service road" immediately alongside the N11 motorway at Kilmacanogue. The TII proposal is simple, sensible, and cost-effective, and it does not adversely impact the slopes of the Little Sugarloaf Mountain.

**2. An unnecessary roadway paid for by unnecessary re-zoning.**

The Council propose to pay for the proposed roadway by re-zoning the mountainside alongside it. The plan goes from bad to worse. This unnecessary roadway is now to be paid for by unnecessary re-zoning of unspoiled mountainside.

**3. A valuable local amenity will be lost.**

The lower slopes of Barchuillia Commons are an invaluable local amenity, and they are walked daily by many of the residents of Kilmacanogue village, as well as by large numbers of walking groups from further afield. The proposed roadway will isolate the village from this important open space, and will make it greatly more difficult to access, and unattractive to walk.

**4. Deer, pheasant, otters, lizard, and pine marten.**

The lower slopes to the east of Kilmacanogue village are a rich and diverse habitat which are home to successful and stable populations of deer, pheasant, otter, lizard, and pine marten. The proposed roadway will devastate this habitat. The deer will move away from the area, while the otter, lizard, and pine marten, being located immediately adjacent to the proposed site area, will not survive.

**5. Views from Kilmacanogue to the Little Sugar Loaf compromised.**

The existing views from Kilmacanogue village out over the Little Sugar Loaf mountain will be greatly compromised by the Council's poorly-thought-out proposal. We have more than our fair share of traffic and roadways in Kilmacanogue, and it seems extraordinary that Wicklow County Council would entertain the construction of additional roadways on these unspoiled uplands.

**6. Desecration of panoramic vista from the Big Sugarloaf Mountain.**

The proposed intrusion onto the slopes of the Little Sugarloaf is of such scale and crudeness, that it will detract greatly from the magnificent panoramic vista which has been enjoyed for hundreds of years by climbers of the Big Sugarloaf Mountain. The vista from the Big Sugarloaf, eastwards towards the Irish Sea, is one of the great views of our country, and must be protected at all costs!

**7. This proposal will be strenuously opposed.**

When the Council first proposed plans to encroach on the slopes of the Little Sugarloaf Mountain in 2016, there was widespread upset throughout the area, and a total of 1250 formal objections were lodged. The proposal now put forward by the Council will cause even greater damage to the Little Sugarloaf mountain, and will be strenuously resisted.

**We ask that this pointless proposal be omitted entirely from both the Wicklow County Council Development Plan 2016-2022, and the Bray Municipal District Local Area Plan 2017-2023.**

Name/Signature JOHN APPLEBY



Your name/address here.  
Catherine McBride  
87 Cooley Park  
Dundalk  
CO. LOUTH

Wicklow County Council  
08 SEP 2017  
PLANNING DEPT.

Wicklow County Council.  
County Hall, Wicklow.

Attn: Mr Bryan Doyle, Chief Executive.

Dear Sir,

Re: **Wicklow County Council Development Plan 2016-2022,  
Bray Municipal District Local Area Plan 2017-2023. Written Submission.**

We are most upset to hear of Wicklow County Council's proposal to construct a new roadway commencing at the Kilmacanogue East roundabout, and routing Northwards to the boundary wall of Brennanstown Riding Stables and Equestrian Centre. We are even more upset by the Council's intention to pay for this unnecessary roadway by re-zoning the lower slopes of the Little Sugarloaf mountain as commercial and housing development land. We believe that this is just the thin end of the wedge, and that it is the Council's intention to complete their 2016 Kilmacanogue to Bray mountain roadway proposal by stealth over time.

**1. An unnecessary roadway.**

The roadway proposed by the Council is entirely unnecessary. It duplicates a proposal published in April 2017 by Transport Infrastructure Ireland to provide a "local service road" immediately alongside the N11 motorway at Kilmacanogue. The TII proposal is simple, sensible, and cost-effective, and it does not adversely impact the slopes of the Little Sugarloaf Mountain.

**2. An unnecessary roadway paid for by unnecessary re-zoning.**

The Council propose to pay for the proposed roadway by re-zoning the mountainside alongside it. The plan goes from bad to worse. This unnecessary roadway is now to be paid for by unnecessary re-zoning of unspoiled mountainside.

**3. A valuable local amenity will be lost.**

The lower slopes of Barchuillia Commons are an invaluable local amenity, and they are walked daily by many of the residents of Kilmacanogue village, as well as by large numbers of walking groups from further afield. The proposed roadway will isolate the village from this important open space, and will make it greatly more difficult to access, and unattractive to walk.

**4. Deer, pheasant, otters, lizard, and pine marten.**

The lower slopes to the east of Kilmacanogue village are a rich and diverse habitat which are home to successful and stable populations of deer, pheasant, otter, lizard, and pine marten. The proposed roadway will devastate this habitat. The deer will move away from the area, while the otter, lizard, and pine marten, being located immediately adjacent to the proposed site area, will not survive.

**5. Views from Kilmacanogue to the Little Sugar Loaf compromised.**

The existing views from Kilmacanogue village out over the Little Sugar Loaf mountain will be greatly compromised by the Council's poorly-thought-out proposal. We have more than our fair share of traffic and roadways in Kilmacanogue, and it seems extraordinary that Wicklow County Council would entertain the construction of additional roadways on these unspoiled uplands.

**6. Desecration of panoramic vista from the Big Sugarloaf Mountain.**


The proposed intrusion onto the slopes of the Little Sugarloaf is of such scale and crudeness, that it will detract greatly from the magnificent panoramic vista which has been enjoyed for hundreds of years by climbers of the Big Sugarloaf Mountain. The vista from the Big Sugarloaf, eastwards towards the Irish Sea, is one of the great views of our country, and must be protected at all costs!

**7. This proposal will be strenuously opposed.**

When the Council first proposed plans to encroach on the slopes of the Little Sugarloaf Mountain in 2016, there was widespread upset throughout the area, and a total of 1250 formal objections were lodged. The proposal now put forward by the Council will cause even greater damage to the Little Sugarloaf mountain, and will be strenuously resisted.

**We ask that this pointless proposal be omitted entirely from both the Wicklow County Council Development Plan 2016-2022, and the Bray Municipal District Local Area Plan 2017-2023.**

Name/Signature Catherine McBride



Wicklow County Council,  
County Hall, Wicklow.

Attn: Mr Bryan Doyle, Chief Executive.

Your name/address here. Sarah Brader  
Ballyelet House  
Ballyelet Manor  
Doonin  
Dublin 14

Dear Sir,

**Re: Wicklow County Council Development Plan 2016-2022,  
Bray Municipal District Local Area Plan 2017-2023. Written Submission.**

We are most upset to hear of Wicklow County Council's proposal to construct a new roadway commencing at the Kilmacanogue East roundabout, and routing Northwards to the boundary wall of Brennanstown Riding Stables and Equestrian Centre. We are even more upset by the Council's intention to pay for this unnecessary roadway by re-zoning the lower slopes of the Little Sugarloaf mountain as commercial and housing development land. We believe that this is just the thin end of the wedge, and that it is the Council's intention to complete their 2016 Kilmacanogue to Bray mountain roadway proposal by stealth over time.

**1. An unnecessary roadway.**

The roadway proposed by the Council is entirely unnecessary. It duplicates a proposal published in April 2017 by Transport Infrastructure Ireland to provide a "local service road" immediately alongside the N11 motorway at Kilmacanogue. The TII proposal is simple, sensible, and cost-effective, and it does not adversely impact the slopes of the Little Sugarloaf Mountain.

**2. An unnecessary roadway paid for by unnecessary re-zoning.**

The Council propose to pay for the proposed roadway by re-zoning the mountainside alongside it. The plan goes from bad to worse. This unnecessary roadway is now to be paid for by unnecessary re-zoning of unspoiled mountainside.

**3. A valuable local amenity will be lost.**

The lower slopes of Barchuillia Commons are an invaluable local amenity, and they are walked daily by many of the residents of Kilmacanogue village, as well as by large numbers of walking groups from further afield. The proposed roadway will isolate the village from this important open space, and will make it greatly more difficult to access, and unattractive to walk.

**4. Deer, pheasant, otters, lizard, and pine marten.**

The lower slopes to the east of Kilmacanogue village are a rich and diverse habitat which are home to successful and stable populations of deer, pheasant, otter, lizard, and pine marten. The proposed roadway will devastate this habitat. The deer will move away from the area, while the otter, lizard, and pine marten, being located immediately adjacent to the proposed site area, will not survive.

**5. Views from Kilmacanogue to the Little Sugar Loaf compromised.**

The existing views from Kilmacanogue village out over the Little Sugar Loaf mountain will be greatly compromised by the Council's poorly-thought-out proposal. We have more than our fair share of traffic and roadways in Kilmacanogue, and it seems extraordinary that Wicklow County Council would entertain the construction of additional roadways on these unspoiled uplands.

**6. Desecration of panoramic vista from the Big Sugarloaf Mountain.**

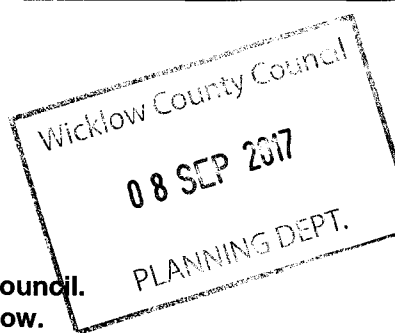
The proposed intrusion onto the slopes of the Little Sugarloaf is of such scale and crudeness, that it will detract greatly from the magnificent panoramic vista which has been enjoyed for hundreds of years by climbers of the Big Sugarloaf Mountain. The vista from the Big Sugarloaf, eastwards towards the Irish Sea, is one of the great views of our country, and must be protected at all costs!

**7. This proposal will be strenuously opposed.**

When the Council first proposed plans to encroach on the slopes of the Little Sugarloaf Mountain in 2016, there was widespread upset throughout the area, and a total of 1250 formal objections were lodged. The proposal now put forward by the Council will cause even greater damage to the Little Sugarloaf mountain, and will be strenuously resisted.

**We ask that this pointless proposal be omitted entirely from both the Wicklow County Council Development Plan 2016-2022, and the Bray Municipal District Local Area Plan 2017-2023.**

Name/Signature Sarah Brader



Your name/address here. *Annette Petal*  
*Glen ushale*  
*Dundrum Rd.*  
*Dobbin lly*

Wicklow County Council.  
County Hall, Wicklow.

Attn: . Mr Bryan Doyle. Chief Executive.

Dear Sir,

Re: **Wicklow County Council Development Plan 2016-2022,  
Bray Municipal District Local Area Plan 2017-2023. Written Submission.**

We are most upset to hear of Wicklow County Council's proposal to construct a new roadway commencing at the Kilmacanogue East roundabout, and routing Northwards to the boundary wall of Brennanstown Riding Stables and Equestrian Centre. We are even more upset by the Council's intention to pay for this unnecessary roadway by re-zoning the lower slopes of the Little Sugarloaf mountain as commercial and housing development land. We believe that this is just the thin end of the wedge, and that it is the Council's intention to complete their 2016 Kilmacanogue to Bray mountain roadway proposal by stealth over time.

**1. An unnecessary roadway.**

The roadway proposed by the Council is entirely unnecessary. It duplicates a proposal published in April 2017 by Transport Infrastructure Ireland to provide a "local service road" immediately alongside the N11 motorway at Kilmacanogue. The TII proposal is simple, sensible, and cost-effective, and it does not adversely impact the slopes of the Little Sugarloaf Mountain.

**2. An unnecessary roadway paid for by unnecessary re-zoning.**

The Council propose to pay for the proposed roadway by re-zoning the mountainside alongside it. The plan goes from bad to worse. This unnecessary roadway is now to be paid for by unnecessary re-zoning of unspoiled mountainside.

**3. A valuable local amenity will be lost.**

The lower slopes of Barchuillia Commons are an invaluable local amenity, and they are walked daily by many of the residents of Kilmacanogue village, as well as by large numbers of walking groups from further afield. The proposed roadway will isolate the village from this important open space, and will make it greatly more difficult to access, and unattractive to walk.

**4. Deer, pheasant, otters, lizard, and pine marten.**

The lower slopes to the east of Kilmacanogue village are a rich and diverse habitat which are home to successful and stable populations of deer, pheasant, otter, lizard, and pine marten. The proposed roadway will devastate this habitat. The deer will move away from the area, while the otter, lizard, and pine marten, being located immediately adjacent to the proposed site area, will not survive.

**5. Views from Kilmacanogue to the Little Sugar Loaf compromised.**

The existing views from Kilmacanogue village out over the Little Sugar Loaf mountain will be greatly compromised by the Council's poorly-thought-out proposal. We have more than our fair share of traffic and roadways in Kilmacanogue, and it seems extraordinary that Wicklow County Council would entertain the construction of additional roadways on these unspoiled uplands.

**6. Desecration of panoramic vista from the Big Sugarloaf Mountain.**


The proposed intrusion onto the slopes of the Little Sugarloaf is of such scale and crudeness, that it will detract greatly from the magnificent panoramic vista which has been enjoyed for hundreds of years by climbers of the Big Sugarloaf Mountain. The vista from the Big Sugarloaf, eastwards towards the Irish Sea, is one of the great views of our country, and must be protected at all costs!

**7. This proposal will be strenuously opposed.**

When the Council first proposed plans to encroach on the slopes of the Little Sugarloaf Mountain in 2016, there was widespread upset throughout the area, and a total of 1250 formal objections were lodged. The proposal now put forward by the Council will cause even greater damage to the Little Sugarloaf mountain, and will be strenuously resisted.

**We ask that this pointless proposal be omitted entirely from both the Wicklow County Council Development Plan 2016-2022, and the Bray Municipal District Local Area Plan 2017-2023.**

Name/Signature *Annette Petal*



Your name/address here  
Annie Grant  
74 Hazelwood  
Shankill

DOBla 18

Wicklow County Council,  
County Hall, Wicklow

Attn: Mr Bryan Doyle, Chief Executive.

Dear Sir,

**Re: Wicklow County Council Development Plan 2016-2022,  
Bray Municipal District Local Area Plan 2017-2023. Written Submission.**

We are most upset to hear of Wicklow County Council's proposal to construct a new roadway commencing at the Kilmacanogue East roundabout, and routing Northwards to the boundary wall of Brennanstown Riding Stables and Equestrian Centre. We are even more upset by the Council's intention to pay for this unnecessary roadway by re-zoning the lower slopes of the Little Sugarloaf mountain as commercial and housing development land. We believe that this is just the thin end of the wedge, and that it is the Council's intention to complete their 2016 Kilmacanogue to Bray mountain roadway proposal by stealth over time.

**1. An unnecessary roadway.**

The roadway proposed by the Council is entirely unnecessary. It duplicates a proposal published in April 2017 by Transport Infrastructure Ireland to provide a "local service road" immediately alongside the N11 motorway at Kilmacanogue. The TII proposal is simple, sensible, and cost-effective, and it does not adversely impact the slopes of the Little Sugarloaf Mountain.

**2. An unnecessary roadway paid for by unnecessary re-zoning.**

The Council propose to pay for the proposed roadway by re-zoning the mountainside alongside it. The plan goes from bad to worse. This unnecessary roadway is now to be paid for by unnecessary re-zoning of unspoiled mountainside.

**3. A valuable local amenity will be lost.**

The lower slopes of Barchuillia Commons are an invaluable local amenity, and they are walked daily by many of the residents of Kilmacanogue village, as well as by large numbers of walking groups from further afield. The proposed roadway will isolate the village from this important open space, and will make it greatly more difficult to access, and unattractive to walk.

**4. Deer, pheasant, otters, lizard, and pine marten.**

The lower slopes to the east of Kilmacanogue village are a rich and diverse habitat which are home to successful and stable populations of deer, pheasant, otter, lizard, and pine marten. The proposed roadway will devastate this habitat. The deer will move away from the area, while the otter, lizard, and pine marten, being located immediately adjacent to the proposed site area, will not survive.

**5. Views from Kilmacanogue to the Little Sugar Loaf compromised.**

The existing views from Kilmacanogue village out over the Little Sugar Loaf mountain will be greatly compromised by the Council's poorly-thought-out proposal. We have more than our fair share of traffic and roadways in Kilmacanogue, and it seems extraordinary that Wicklow County Council would entertain the construction of additional roadways on these unspoiled uplands.


**6. Desecration of panoramic vista from the Big Sugarloaf Mountain.**

The proposed intrusion onto the slopes of the Little Sugarloaf is of such scale and crudeness, that it will detract greatly from the magnificent panoramic vista which has been enjoyed for hundreds of years by climbers of the Big Sugarloaf Mountain. The vista from the Big Sugarloaf, eastwards towards the Irish Sea, is one of the great views of our country, and must be protected at all costs!

**7. This proposal will be strenuously opposed.**

When the Council first proposed plans to encroach on the slopes of the Little Sugarloaf Mountain in 2016, there was widespread upset throughout the area, and a total of 1250 formal objections were lodged. The proposal now put forward by the Council will cause even greater damage to the Little Sugarloaf mountain, and will be strenuously resisted.

**We ask that this pointless proposal be omitted entirely from both the Wicklow County Council Development Plan 2016-2022, and the Bray Municipal District Local Area Plan 2017-2023.**

Name/Signature 



Your name/address here. Patricia Lynch  
5 Adelaide Terrace  
Glenageary  
Co. Dublin

Wicklow County Council.  
County Hall, Wicklow.

Attn: Mr Bryan Doyle, Chief Executive.

Dear Sir,

**Re: Wicklow County Council Development Plan 2016-2022,  
Bray Municipal District Local Area Plan 2017-2023. Written Submission.**

We are most upset to hear of Wicklow County Council's proposal to construct a new roadway commencing at the Kilmacanogue East roundabout, and routing Northwards to the boundary wall of Brennanstown Riding Stables and Equestrian Centre. We are even more upset by the Council's intention to pay for this unnecessary roadway by re-zoning the lower slopes of the Little Sugarloaf mountain as commercial and housing development land. We believe that this is just the thin end of the wedge, and that it is the Council's intention to complete their 2016 Kilmacanogue to Bray mountain roadway proposal by stealth over time.

**1. An unnecessary roadway.**

The roadway proposed by the Council is entirely unnecessary. It duplicates a proposal published in April 2017 by Transport Infrastructure Ireland to provide a "local service road" immediately alongside the N11 motorway at Kilmacanogue. The TII proposal is simple, sensible, and cost-effective, and it does not adversely impact the slopes of the Little Sugarloaf Mountain.

**2. An unnecessary roadway paid for by unnecessary re-zoning.**

The Council propose to pay for the proposed roadway by re-zoning the mountainside alongside it. The plan goes from bad to worse. This unnecessary roadway is now to be paid for by unnecessary re-zoning of unspoiled mountainside.

**3. A valuable local amenity will be lost.**

The lower slopes of Barchuillia Commons are an invaluable local amenity, and they are walked daily by many of the residents of Kilmacanogue village, as well as by large numbers of walking groups from further afield. The proposed roadway will isolate the village from this important open space, and will make it greatly more difficult to access, and unattractive to walk.

**4. Deer, pheasant, otters, lizard, and pine marten.**

The lower slopes to the east of Kilmacanogue village are a rich and diverse habitat which are home to successful and stable populations of deer, pheasant, otter, lizard, and pine marten. The proposed roadway will devastate this habitat. The deer will move away from the area, while the otter, lizard, and pine marten, being located immediately adjacent to the proposed site area, will not survive.

**5. Views from Kilmacanogue to the Little Sugar Loaf compromised.**

The existing views from Kilmacanogue village out over the Little Sugar Loaf mountain will be greatly compromised by the Council's poorly-thought-out proposal. We have more than our fair share of traffic and roadways in Kilmacanogue, and it seems extraordinary that Wicklow County Council would entertain the construction of additional roadways on these unspoiled uplands.

**6. Desecration of panoramic vista from the Big Sugarloaf Mountain.**

The proposed intrusion onto the slopes of the Little Sugarloaf is of such scale and crudeness, that it will detract greatly from the magnificent panoramic vista which has been enjoyed for hundreds of years by climbers of the Big Sugarloaf Mountain. The vista from the Big Sugarloaf, eastwards towards the Irish Sea, is one of the great views of our country, and must be protected at all costs!

**7. This proposal will be strenuously opposed.**

When the Council first proposed plans to encroach on the slopes of the Little Sugarloaf Mountain in 2016, there was widespread upset throughout the area, and a total of 1250 formal objections were lodged. The proposal now put forward by the Council will cause even greater damage to the Little Sugarloaf mountain, and will be strenuously resisted.

**We ask that this pointless proposal be omitted entirely from both the Wicklow County Council Development Plan 2016-2022, and the Bray Municipal District Local Area Plan 2017-2023.**

Name/Signature Patricia Lynch

Wicklow County Council  
08 SEP 2017  
PLANNING DEPT.

Your name/address here. *Simon Wathen*  
*Kingston Grove,*  
*Ballycanus Road,*  
*Kitterman*  
*Dublin 18*

Wicklow County Council.  
County Hall, Wicklow.

Attn: Mr Bryan Doyle, Chief Executive.

Dear Sir,

Re: **Wicklow County Council Development Plan 2016-2022,  
Bray Municipal District Local Area Plan 2017-2023. Written Submission.**

We are most upset to hear of Wicklow County Council's proposal to construct a new roadway commencing at the Kilmacanogue East roundabout, and routing Northwards to the boundary wall of Brennanstown Riding Stables and Equestrian Centre. We are even more upset by the Council's intention to pay for this unnecessary roadway by re-zoning the lower slopes of the Little Sugarloaf mountain as commercial and housing development land. We believe that this is just the thin end of the wedge, and that it is the Council's intention to complete their 2016 Kilmacanogue to Bray mountain roadway proposal by stealth over time.

**1. An unnecessary roadway.**

The roadway proposed by the Council is entirely unnecessary. It duplicates a proposal published in April 2017 by Transport Infrastructure Ireland to provide a "local service road" immediately alongside the N11 motorway at Kilmacanogue. The TII proposal is simple, sensible, and cost-effective, and it does not adversely impact the slopes of the Little Sugarloaf Mountain.

**2. An unnecessary roadway paid for by unnecessary re-zoning.**

The Council propose to pay for the proposed roadway by re-zoning the mountainside alongside it. The plan goes from bad to worse. This unnecessary roadway is now to be paid for by unnecessary re-zoning of unspoiled mountainside.

**3. A valuable local amenity will be lost.**

The lower slopes of Barchuillia Commons are an invaluable local amenity, and they are walked daily by many of the residents of Kilmacanogue village, as well as by large numbers of walking groups from further afield. The proposed roadway will isolate the village from this important open space, and will make it greatly more difficult to access, and unattractive to walk.

**4. Deer, pheasant, otters, lizard, and pine marten.**

The lower slopes to the east of Kilmacanogue village are a rich and diverse habitat which are home to successful and stable populations of deer, pheasant, otter, lizard, and pine marten. The proposed roadway will devastate this habitat. The deer will move away from the area, while the otter, lizard, and pine marten, being located immediately adjacent to the proposed site area, will not survive.

**5. Views from Kilmacanogue to the Little Sugar Loaf compromised.**

The existing views from Kilmacanogue village out over the Little Sugar Loaf mountain will be greatly compromised by the Council's poorly-thought-out proposal. We have more than our fair share of traffic and roadways in Kilmacanogue, and it seems extraordinary that Wicklow County Council would entertain the construction of additional roadways on these unspoiled uplands.

**6. Desecration of panoramic vista from the Big Sugarloaf Mountain.**

The proposed intrusion onto the slopes of the Little Sugarloaf is of such scale and crudeness, that it will detract greatly from the magnificent panoramic vista which has been enjoyed for hundreds of years by climbers of the Big Sugarloaf Mountain. The vista from the Big Sugarloaf, eastwards towards the Irish Sea, is one of the great views of our country, and must be protected at all costs!

**7. This proposal will be strenuously opposed.**

When the Council first proposed plans to encroach on the slopes of the Little Sugarloaf Mountain in 2016, there was widespread upset throughout the area, and a total of 1250 formal objections were lodged. The proposal now put forward by the Council will cause even greater damage to the Little Sugarloaf mountain, and will be strenuously resisted.

**We ask that this pointless proposal be omitted entirely from both the Wicklow County Council Development Plan 2016-2022, and the Bray Municipal District Local Area Plan 2017-2023.**

Name/Signature *Simon Wathen*

Wicklow County Council  
08 SEP 2017  
PLANNING DEPT.

Your name/address here. *Helen McNamee*  
*K Waltham Green*  
*Killarney Rd*  
*Bray*  
*Co Wicklow*

Wicklow County Council.  
County Hall, Wicklow.

Attn: Mr Bryan Doyle. Chief Executive.

Dear Sir,

Re: **Wicklow County Council Development Plan 2016-2022,  
Bray Municipal District Local Area Plan 2017-2023. Written Submission.**

We are most upset to hear of Wicklow County Council's proposal to construct a new roadway commencing at the Kilmacanogue East roundabout, and routing Northwards to the boundary wall of Brennanstown Riding Stables and Equestrian Centre. We are even more upset by the Council's intention to pay for this unnecessary roadway by re-zoning the lower slopes of the Little Sugarloaf mountain as commercial and housing development land. We believe that this is just the thin end of the wedge, and that it is the Council's intention to complete their 2016 Kilmacanogue to Bray mountain roadway proposal by stealth over time.

**1. An unnecessary roadway.**

The roadway proposed by the Council is entirely unnecessary. It duplicates a proposal published in April 2017 by Transport Infrastructure Ireland to provide a "local service road" immediately alongside the N11 motorway at Kilmacanogue. The TII proposal is simple, sensible, and cost-effective, and it does not adversely impact the slopes of the Little Sugarloaf Mountain.

**2. An unnecessary roadway paid for by unnecessary re-zoning.**

The Council propose to pay for the proposed roadway by re-zoning the mountainside alongside it. The plan goes from bad to worse. This unnecessary roadway is now to be paid for by unnecessary re-zoning of unspoiled mountainside.

**3. A valuable local amenity will be lost.**

The lower slopes of Barchuillia Commons are an invaluable local amenity, and they are walked daily by many of the residents of Kilmacanogue village, as well as by large numbers of walking groups from further afield. The proposed roadway will isolate the village from this important open space, and will make it greatly more difficult to access, and unattractive to walk.

**4. Deer, pheasant, otters, lizard, and pine marten.**

The lower slopes to the east of Kilmacanogue village are a rich and diverse habitat which are home to successful and stable populations of deer, pheasant, otter, lizard, and pine marten. The proposed roadway will devastate this habitat. The deer will move away from the area, while the otter, lizard, and pine marten, being located immediately adjacent to the proposed site area, will not survive.

**5. Views from Kilmacanogue to the Little Sugar Loaf compromised.**

The existing views from Kilmacanogue village out over the Little Sugar Loaf mountain will be greatly compromised by the Council's poorly-thought-out proposal. We have more than our fair share of traffic and roadways in Kilmacanogue, and it seems extraordinary that Wicklow County Council would entertain the construction of additional roadways on these unspoiled uplands.

**6. Desecration of panoramic vista from the Big Sugarloaf Mountain.**


The proposed intrusion onto the slopes of the Little Sugarloaf is of such scale and crudeness, that it will detract greatly from the magnificent panoramic vista which has been enjoyed for hundreds of years by climbers of the Big Sugarloaf Mountain. The vista from the Big Sugarloaf, eastwards towards the Irish Sea, is one of the great views of our country, and must be protected at all costs!

**7. This proposal will be strenuously opposed.**

When the Council first proposed plans to encroach on the slopes of the Little Sugarloaf Mountain in 2016, there was widespread upset throughout the area, and a total of 1250 formal objections were lodged. The proposal now put forward by the Council will cause even greater damage to the Little Sugarloaf mountain, and will be strenuously resisted.

**We ask that this pointless proposal be omitted entirely from both the Wicklow County Council Development Plan 2016-2022, and the Bray Municipal District Local Area Plan 2017-2023.**

Name/Signature *Helen McNamee*



Your name/address here.  
Apt 8 Aileburg  
Donybrook Castle.  
Stellagen Rd  
Donybrook, Dublin 4

Wicklow County Council,  
County Hall, Wicklow.

Attn: Mr Bryan Doyle, Chief Executive.

Dear Sir,

Re: **Wicklow County Council Development Plan 2016-2022,  
Bray Municipal District Local Area Plan 2017-2023. Written Submission.**

We are most upset to hear of Wicklow County Council's proposal to construct a new roadway commencing at the Kilmacanogue East roundabout, and routing Northwards to the boundary wall of Brennanstown Riding Stables and Equestrian Centre. We are even more upset by the Council's intention to pay for this unnecessary roadway by re-zoning the lower slopes of the Little Sugarloaf mountain as commercial and housing development land. We believe that this is just the thin end of the wedge, and that it is the Council's intention to complete their 2016 Kilmacanogue to Bray mountain roadway proposal by stealth over time.

**1. An unnecessary roadway.**

The roadway proposed by the Council is entirely unnecessary. It duplicates a proposal published in April 2017 by Transport Infrastructure Ireland to provide a "local service road" immediately alongside the N11 motorway at Kilmacanogue. The TII proposal is simple, sensible, and cost-effective, and it does not adversely impact the slopes of the Little Sugarloaf Mountain.

**2. An unnecessary roadway paid for by unnecessary re-zoning.**

The Council propose to pay for the proposed roadway by re-zoning the mountainside alongside it. The plan goes from bad to worse. This unnecessary roadway is now to be paid for by unnecessary re-zoning of unspoiled mountainside.

**3. A valuable local amenity will be lost.**

The lower slopes of Barchuillia Commons are an invaluable local amenity, and they are walked daily by many of the residents of Kilmacanogue village, as well as by large numbers of walking groups from further afield. The proposed roadway will isolate the village from this important open space, and will make it greatly more difficult to access, and unattractive to walk.

**4. Deer, pheasant, otters, lizard, and pine marten.**

The lower slopes to the east of Kilmacanogue village are a rich and diverse habitat which are home to successful and stable populations of deer, pheasant, otter, lizard, and pine marten. The proposed roadway will devastate this habitat. The deer will move away from the area, while the otter, lizard, and pine marten, being located immediately adjacent to the proposed site area, will not survive.

**5. Views from Kilmacanogue to the Little Sugar Loaf compromised.**

The existing views from Kilmacanogue village out over the Little Sugar Loaf mountain will be greatly compromised by the Council's poorly-thought-out proposal. We have more than our fair share of traffic and roadways in Kilmacanogue, and it seems extraordinary that Wicklow County Council would entertain the construction of additional roadways on these unspoiled uplands.

**6. Desecration of panoramic vista from the Big Sugarloaf Mountain.**

The proposed intrusion onto the slopes of the Little Sugarloaf is of such scale and crudeness, that it will detract greatly from the magnificent panoramic vista which has been enjoyed for hundreds of years by climbers of the Big Sugarloaf Mountain. The vista from the Big Sugarloaf, eastwards towards the Irish Sea, is one of the great views of our country, and must be protected at all costs!


**7. This proposal will be strenuously opposed.**

When the Council first proposed plans to encroach on the slopes of the Little Sugarloaf Mountain in 2016, there was widespread upset throughout the area, and a total of 1250 formal objections were lodged. The proposal now put forward by the Council will cause even greater damage to the Little Sugarloaf mountain, and will be strenuously resisted.

**We ask that this pointless proposal be omitted entirely from both the Wicklow County Council Development Plan 2016-2022, and the Bray Municipal District Local Area Plan 2017-2023.**

Name/Signature





Your name/address here.  
Sarah-Anne Smyth  
7 The Pines,  
Drummond Valley  
Bray

Co. Wicklow

Wicklow County Council,  
County Hall, Wicklow.

Attn: Mr Bryan Doyle, Chief Executive.

Dear Sir,

Re: **Wicklow County Council Development Plan 2016-2022,  
Bray Municipal District Local Area Plan 2017-2023. Written Submission.**

We are most upset to hear of Wicklow County Council's proposal to construct a new roadway commencing at the Kilmacanogue East roundabout, and routing Northwards to the boundary wall of Brennanstown Riding Stables and Equestrian Centre. We are even more upset by the Council's intention to pay for this unnecessary roadway by re-zoning the lower slopes of the Little Sugarloaf mountain as commercial and housing development land. We believe that this is just the thin end of the wedge, and that it is the Council's intention to complete their 2016 Kilmacanogue to Bray mountain roadway proposal by stealth over time.

**1. An unnecessary roadway.**

The roadway proposed by the Council is entirely unnecessary. It duplicates a proposal published in April 2017 by Transport Infrastructure Ireland to provide a "local service road" immediately alongside the N11 motorway at Kilmacanogue. The TII proposal is simple, sensible, and cost-effective, and it does not adversely impact the slopes of the Little Sugarloaf Mountain.

**2. An unnecessary roadway paid for by unnecessary re-zoning.**

The Council propose to pay for the proposed roadway by re-zoning the mountainside alongside it. The plan goes from bad to worse. This unnecessary roadway is now to be paid for by unnecessary re-zoning of unspoiled mountainside.

**3. A valuable local amenity will be lost.**

The lower slopes of Barchuillia Commons are an invaluable local amenity, and they are walked daily by many of the residents of Kilmacanogue village, as well as by large numbers of walking groups from further afield. The proposed roadway will isolate the village from this important open space, and will make it greatly more difficult to access, and unattractive to walk.

**4. Deer, pheasant, otters, lizard, and pine marten.**

The lower slopes to the east of Kilmacanogue village are a rich and diverse habitat which are home to successful and stable populations of deer, pheasant, otter, lizard, and pine marten. The proposed roadway will devastate this habitat. The deer will move away from the area, while the otter, lizard, and pine marten, being located immediately adjacent to the proposed site area, will not survive.

**5. Views from Kilmacanogue to the Little Sugar Loaf compromised.**

The existing views from Kilmacanogue village out over the Little Sugar Loaf mountain will be greatly compromised by the Council's poorly-thought-out proposal. We have more than our fair share of traffic and roadways in Kilmacanogue, and it seems extraordinary that Wicklow County Council would entertain the construction of additional roadways on these unspoiled uplands.

**6. Desecration of panoramic vista from the Big Sugarloaf Mountain.**


The proposed intrusion onto the slopes of the Little Sugarloaf is of such scale and crudeness, that it will detract greatly from the magnificent panoramic vista which has been enjoyed for hundreds of years by climbers of the Big Sugarloaf Mountain. The vista from the Big Sugarloaf, eastwards towards the Irish Sea, is one of the great views of our country, and must be protected at all costs!

**7. This proposal will be strenuously opposed.**

When the Council first proposed plans to encroach on the slopes of the Little Sugarloaf Mountain in 2016, there was widespread upset throughout the area, and a total of 1250 formal objections were lodged. The proposal now put forward by the Council will cause even greater damage to the Little Sugarloaf mountain, and will be strenuously resisted.

**We ask that this pointless proposal be omitted entirely from both the Wicklow County Council Development Plan 2016-2022, and the Bray Municipal District Local Area Plan 2017-2023.**

Name/Signature



Your name/address here.  
30 Conroy  
Tiglin  
Wicklow

Wicklow County Council,  
County Hall, Wicklow.

Attn: Mr Bryan Doyle, Chief Executive.

Dear Sir,

Re: **Wicklow County Council Development Plan 2016-2022,  
Bray Municipal District Local Area Plan 2017-2023. Written Submission.**

We are most upset to hear of Wicklow County Council's proposal to construct a new roadway commencing at the Kilmacanogue East roundabout, and routing Northwards to the boundary wall of Brennanstown Riding Stables and Equestrian Centre. We are even more upset by the Council's intention to pay for this unnecessary roadway by re-zoning the lower slopes of the Little Sugarloaf mountain as commercial and housing development land. We believe that this is just the thin end of the wedge, and that it is the Council's intention to complete their 2016 Kilmacanogue to Bray mountain roadway proposal by stealth over time.

**1. An unnecessary roadway.**

The roadway proposed by the Council is entirely unnecessary. It duplicates a proposal published in April 2017 by Transport Infrastructure Ireland to provide a "local service road" immediately alongside the N11 motorway at Kilmacanogue. The TII proposal is simple, sensible, and cost-effective, and it does not adversely impact the slopes of the Little Sugarloaf Mountain.

**2. An unnecessary roadway paid for by unnecessary re-zoning.**

The Council propose to pay for the proposed roadway by re-zoning the mountainside alongside it. The plan goes from bad to worse. This unnecessary roadway is now to be paid for by unnecessary re-zoning of unspoiled mountainside.

**3. A valuable local amenity will be lost.**

The lower slopes of Barchuillia Commons are an invaluable local amenity, and they are walked daily by many of the residents of Kilmacanogue village, as well as by large numbers of walking groups from further afield. The proposed roadway will isolate the village from this important open space, and will make it greatly more difficult to access, and unattractive to walk.

**4. Deer, pheasant, otters, lizard, and pine marten.**

The lower slopes to the east of Kilmacanogue village are a rich and diverse habitat which are home to successful and stable populations of deer, pheasant, otter, lizard, and pine marten. The proposed roadway will devastate this habitat. The deer will move away from the area, while the otter, lizard, and pine marten, being located immediately adjacent to the proposed site area, will not survive.

**5. Views from Kilmacanogue to the Little Sugar Loaf compromised.**

The existing views from Kilmacanogue village out over the Little Sugar Loaf mountain will be greatly compromised by the Council's poorly-thought-out proposal. We have more than our fair share of traffic and roadways in Kilmacanogue, and it seems extraordinary that Wicklow County Council would entertain the construction of additional roadways on these unspoiled uplands.

**6. Desecration of panoramic vista from the Big Sugarloaf Mountain.**

The proposed intrusion onto the slopes of the Little Sugarloaf is of such scale and crudeness, that it will detract greatly from the magnificent panoramic vista which has been enjoyed for hundreds of years by climbers of the Big Sugarloaf Mountain. The vista from the Big Sugarloaf, eastwards towards the Irish Sea, is one of the great views of our country, and must be protected at all costs!

**7. This proposal will be strenuously opposed.**

When the Council first proposed plans to encroach on the slopes of the Little Sugarloaf Mountain in 2016, there was widespread upset throughout the area, and a total of **1250** formal objections were lodged. The proposal now put forward by the Council will cause even greater damage to the Little Sugarloaf mountain, and will be strenuously resisted.

**We ask that this pointless proposal be omitted entirely from both the Wicklow County Council Development Plan 2016-2022, and the Bray Municipal District Local Area Plan 2017-2023.**

Name/Signature *30 Conroy*

Your name/address here.  
Brigid McCarron  
Ardrom  
Victoria Road.  
Dulkey Co. Dublin

Wicklow County Council  
08 SEP 2017  
PLANNING DEPT.

Wicklow County Council.  
County Hall, Wicklow.

Attn: Mr Bryan Doyle, Chief Executive.

Dear Sir,

**Re: Wicklow County Council Development Plan 2016-2022,  
Bray Municipal District Local Area Plan 2017-2023. Written Submission.**

We are most upset to hear of Wicklow County Council's proposal to construct a new roadway commencing at the Kilmacanogue East roundabout, and routing Northwards to the boundary wall of Brennanstown Riding Stables and Equestrian Centre. We are even more upset by the Council's intention to pay for this unnecessary roadway by re-zoning the lower slopes of the Little Sugarloaf mountain as commercial and housing development land. We believe that this is just the thin end of the wedge, and that it is the Council's intention to complete their 2016 Kilmacanogue to Bray mountain roadway proposal by stealth over time.

**1. An unnecessary roadway.**

The roadway proposed by the Council is entirely unnecessary. It duplicates a proposal published in April 2017 by Transport Infrastructure Ireland to provide a "local service road" immediately alongside the N11 motorway at Kilmacanogue. The TII proposal is simple, sensible, and cost-effective, and it does not adversely impact the slopes of the Little Sugarloaf Mountain.

**2. An unnecessary roadway paid for by unnecessary re-zoning.**

The Council propose to pay for the proposed roadway by re-zoning the mountainside alongside it. The plan goes from bad to worse. This unnecessary roadway is now to be paid for by unnecessary re-zoning of unspoiled mountainside.

**3. A valuable local amenity will be lost.**

The lower slopes of Barchuillia Commons are an invaluable local amenity, and they are walked daily by many of the residents of Kilmacanogue village, as well as by large numbers of walking groups from further afield. The proposed roadway will isolate the village from this important open space, and will make it greatly more difficult to access, and unattractive to walk.

**4. Deer, pheasant, otters, lizard, and pine marten.**

The lower slopes to the east of Kilmacanogue village are a rich and diverse habitat which are home to successful and stable populations of deer, pheasant, otter, lizard, and pine marten. The proposed roadway will devastate this habitat. The deer will move away from the area, while the otter, lizard, and pine marten, being located immediately adjacent to the proposed site area, will not survive.

**5. Views from Kilmacanogue to the Little Sugar Loaf compromised.**

The existing views from Kilmacanogue village out over the Little Sugar Loaf mountain will be greatly compromised by the Council's poorly-thought-out proposal. We have more than our fair share of traffic and roadways in Kilmacanogue, and it seems extraordinary that Wicklow County Council would entertain the construction of additional roadways on these unspoiled uplands.

**6. Desecration of panoramic vista from the Big Sugarloaf Mountain.**

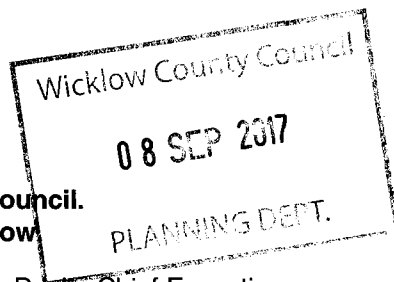
The proposed intrusion onto the slopes of the Little Sugarloaf is of such scale and crudeness, that it will detract greatly from the magnificent panoramic vista which has been enjoyed for hundreds of years by climbers of the Big Sugarloaf Mountain. The vista from the Big Sugarloaf, eastwards towards the Irish Sea, is one of the great views of our country, and must be protected at all costs!

**7. This proposal will be strenuously opposed.**

When the Council first proposed plans to encroach on the slopes of the Little Sugarloaf Mountain in 2016, there was widespread upset throughout the area, and a total of 1250 formal objections were lodged. The proposal now put forward by the Council will cause even greater damage to the Little Sugarloaf mountain, and will be strenuously resisted.

**We ask that this pointless proposal be omitted entirely from both the Wicklow County Council Development Plan 2016-2022, and the Bray Municipal District Local Area Plan 2017-2023.**

Name/Signature *Brigid McCarron*



Your name/address here. Deirdre O'Reilly  
1 Boyd Ave.  
Honeypark.  
Don Luoghaire  
Co. Dublin

Wicklow County Council.  
County Hall, Wicklow

Attn: Mr Bryan Doyle, Chief Executive.

Dear Sir,

**Re: Wicklow County Council Development Plan 2016-2022,  
Bray Municipal District Local Area Plan 2017-2023. Written Submission.**

We are most upset to hear of Wicklow County Council's proposal to construct a new roadway commencing at the Kilmacanogue East roundabout, and routing Northwards to the boundary wall of Brennanstown Riding Stables and Equestrian Centre. We are even more upset by the Council's intention to pay for this unnecessary roadway by re-zoning the lower slopes of the Little Sugarloaf mountain as commercial and housing development land. We believe that this is just the thin end of the wedge, and that it is the Council's intention to complete their 2016 Kilmacanogue to Bray mountain roadway proposal by stealth over time.

**1. An unnecessary roadway.**

The roadway proposed by the Council is entirely unnecessary. It duplicates a proposal published in April 2017 by Transport Infrastructure Ireland to provide a "local service road" immediately alongside the N11 motorway at Kilmacanogue. The TII proposal is simple, sensible, and cost-effective, and it does not adversely impact the slopes of the Little Sugarloaf Mountain.

**2. An unnecessary roadway paid for by unnecessary re-zoning.**

The Council propose to pay for the proposed roadway by re-zoning the mountainside alongside it. The plan goes from bad to worse. This unnecessary roadway is now to be paid for by unnecessary re-zoning of unspoiled mountainside.

**3. A valuable local amenity will be lost.**

The lower slopes of Barchuillia Commons are an invaluable local amenity, and they are walked daily by many of the residents of Kilmacanogue village, as well as by large numbers of walking groups from further afield. The proposed roadway will isolate the village from this important open space, and will make it greatly more difficult to access, and unattractive to walk.

**4. Deer, pheasant, otters, lizard, and pine marten.**

The lower slopes to the east of Kilmacanogue village are a rich and diverse habitat which are home to successful and stable populations of deer, pheasant, otter, lizard, and pine marten. The proposed roadway will devastate this habitat. The deer will move away from the area, while the otter, lizard, and pine marten, being located immediately adjacent to the proposed site area, will not survive.

**5. Views from Kilmacanogue to the Little Sugar Loaf compromised.**

The existing views from Kilmacanogue village out over the Little Sugar Loaf mountain will be greatly compromised by the Council's poorly-thought-out proposal. We have more than our fair share of traffic and roadways in Kilmacanogue, and it seems extraordinary that Wicklow County Council would entertain the construction of additional roadways on these unspoiled uplands.

**6. Desecration of panoramic vista from the Big Sugarloaf Mountain.**


The proposed intrusion onto the slopes of the Little Sugarloaf is of such scale and crudeness, that it will detract greatly from the magnificent panoramic vista which has been enjoyed for hundreds of years by climbers of the Big Sugarloaf Mountain. The vista from the Big Sugarloaf, eastwards towards the Irish Sea, is one of the great views of our country, and must be protected at all costs!

**7. This proposal will be strenuously opposed.**

When the Council first proposed plans to encroach on the slopes of the Little Sugarloaf Mountain in 2016, there was widespread upset throughout the area, and a total of 1250 formal objections were lodged. The proposal now put forward by the Council will cause even greater damage to the Little Sugarloaf mountain, and will be strenuously resisted.

**We ask that this pointless proposal be omitted entirely from both the Wicklow County Council Development Plan 2016-2022, and the Bray Municipal District Local Area Plan 2017-2023.**

Name/Signature Deirdre O'Reilly



Wicklow County Council,  
County Hall, Wicklow.

Attn: Mr Bryan Doyle, Chief Executive.

Your name/address here.  
Clare McDonnell  
Ballynony Park, Stool  
Kilbride

Co. Wicklow  
Ireland

Dear Sir,

Re: **Wicklow County Council Development Plan 2016-2022,  
Bray Municipal District Local Area Plan 2017-2023. Written Submission.**

We are most upset to hear of Wicklow County Council's proposal to construct a new roadway commencing at the Kilmacanogue East roundabout, and routing Northwards to the boundary wall of Brennanstown Riding Stables and Equestrian Centre. We are even more upset by the Council's intention to pay for this unnecessary roadway by re-zoning the lower slopes of the Little Sugarloaf mountain as commercial and housing development land. We believe that this is just the thin end of the wedge, and that it is the Council's intention to complete their 2016 Kilmacanogue to Bray mountain roadway proposal by stealth over time.

**1. An unnecessary roadway.**

The roadway proposed by the Council is entirely unnecessary. It duplicates a proposal published in April 2017 by Transport Infrastructure Ireland to provide a "local service road" immediately alongside the N11 motorway at Kilmacanogue. The TII proposal is simple, sensible, and cost-effective, and it does not adversely impact the slopes of the Little Sugarloaf Mountain.

**2. An unnecessary roadway paid for by unnecessary re-zoning.**

The Council propose to pay for the proposed roadway by re-zoning the mountainside alongside it. The plan goes from bad to worse. This unnecessary roadway is now to be paid for by unnecessary re-zoning of unspoiled mountainside.

**3. A valuable local amenity will be lost.**

The lower slopes of Barchuillia Commons are an invaluable local amenity, and they are walked daily by many of the residents of Kilmacanogue village, as well as by large numbers of walking groups from further afield. The proposed roadway will isolate the village from this important open space, and will make it greatly more difficult to access, and unattractive to walk.

**4. Deer, pheasant, otters, lizard, and pine marten.**

The lower slopes to the east of Kilmacanogue village are a rich and diverse habitat which are home to successful and stable populations of deer, pheasant, otter, lizard, and pine marten. The proposed roadway will devastate this habitat. The deer will move away from the area, while the otter, lizard, and pine marten, being located immediately adjacent to the proposed site area, will not survive.

**5. Views from Kilmacanogue to the Little Sugar Loaf compromised.**

The existing views from Kilmacanogue village out over the Little Sugar Loaf mountain will be greatly compromised by the Council's poorly-thought-out proposal. We have more than our fair share of traffic and roadways in Kilmacanogue, and it seems extraordinary that Wicklow County Council would entertain the construction of additional roadways on these unspoiled uplands.

**6. Desecration of panoramic vista from the Big Sugarloaf Mountain.**

The proposed intrusion onto the slopes of the Little Sugarloaf is of such scale and crudeness, that it will detract greatly from the magnificent panoramic vista which has been enjoyed for hundreds of years by climbers of the Big Sugarloaf Mountain. The vista from the Big Sugarloaf, eastwards towards the Irish Sea, is one of the great views of our country, and must be protected at all costs!

**7. This proposal will be strenuously opposed.**

When the Council first proposed plans to encroach on the slopes of the Little Sugarloaf Mountain in 2016, there was widespread upset throughout the area, and a total of 1250 formal objections were lodged. The proposal now put forward by the Council will cause even greater damage to the Little Sugarloaf mountain, and will be strenuously resisted.

**We ask that this pointless proposal be omitted entirely from both the Wicklow County Council Development Plan 2016-2022, and the Bray Municipal District Local Area Plan 2017-2023.**

Name/Signature

Your name/address here. Anna Leonard.  
207 N01. Tee.  
Don Laoghane

Wicklow County Council  
08 SEP 2017  
PLANNING DEPT.

Wicklow County Council.  
County Hall, Wicklow.

Attn: Mr Bryan Doyle. Chief Executive.

Dear Sir,

Re: **Wicklow County Council Development Plan 2016-2022,  
Bray Municipal District Local Area Plan 2017-2023. Written Submission.**

We are most upset to hear of Wicklow County Council's proposal to construct a new roadway commencing at the Kilmacanogue East roundabout, and routing Northwards to the boundary wall of Brennanstown Riding Stables and Equestrian Centre. We are even more upset by the Council's intention to pay for this unnecessary roadway by re-zoning the lower slopes of the Little Sugarloaf mountain as commercial and housing development land. We believe that this is just the thin end of the wedge, and that it is the Council's intention to complete their 2016 Kilmacanogue to Bray mountain roadway proposal by stealth over time.

**1. An unnecessary roadway.**

The roadway proposed by the Council is entirely unnecessary. It duplicates a proposal published in April 2017 by Transport Infrastructure Ireland to provide a "local service road" immediately alongside the N11 motorway at Kilmacanogue. The TII proposal is simple, sensible, and cost-effective, and it does not adversely impact the slopes of the Little Sugarloaf Mountain.

**2. An unnecessary roadway paid for by unnecessary re-zoning.**

The Council propose to pay for the proposed roadway by re-zoning the mountainside alongside it. The plan goes from bad to worse. This unnecessary roadway is now to be paid for by unnecessary re-zoning of unspoiled mountainside.

**3. A valuable local amenity will be lost.**

The lower slopes of Barchuillia Commons are an invaluable local amenity, and they are walked daily by many of the residents of Kilmacanogue village, as well as by large numbers of walking groups from further afield. The proposed roadway will isolate the village from this important open space, and will make it greatly more difficult to access, and unattractive to walk.

**4. Deer, pheasant, otters, lizard, and pine marten.**

The lower slopes to the east of Kilmacanogue village are a rich and diverse habitat which are home to successful and stable populations of deer, pheasant, otter, lizard, and pine marten. The proposed roadway will devastate this habitat. The deer will move away from the area, while the otter, lizard, and pine marten, being located immediately adjacent to the proposed site area, will not survive.

**5. Views from Kilmacanogue to the Little Sugar Loaf compromised.**

The existing views from Kilmacanogue village out over the Little Sugar Loaf mountain will be greatly compromised by the Council's poorly-thought-out proposal. We have more than our fair share of traffic and roadways in Kilmacanogue, and it seems extraordinary that Wicklow County Council would entertain the construction of additional roadways on these unspoiled uplands.

**6. Desecration of panoramic vista from the Big Sugarloaf Mountain.**


The proposed intrusion onto the slopes of the Little Sugarloaf is of such scale and crudeness, that it will detract greatly from the magnificent panoramic vista which has been enjoyed for hundreds of years by climbers of the Big Sugarloaf Mountain. The vista from the Big Sugarloaf, eastwards towards the Irish Sea, is one of the great views of our country, and must be protected at all costs!

**7. This proposal will be strenuously opposed.**

When the Council first proposed plans to encroach on the slopes of the Little Sugarloaf Mountain in 2016, there was widespread upset throughout the area, and a total of 1250 formal objections were lodged. The proposal now put forward by the Council will cause even greater damage to the Little Sugarloaf mountain, and will be strenuously resisted.

**We ask that this pointless proposal be omitted entirely from both the Wicklow County Council Development Plan 2016-2022, and the Bray Municipal District Local Area Plan 2017-2023.**

Name/Signature Anna Leonard



Your name/address here.  
Siobhan Keane.  
32 Thornhill Road.  
Mount Merrion  
Co. Dublin

Wicklow County Council.  
County Hall, Wicklow.

Attn: Mr Bryan Doyle. Chief Executive.

Dear Sir,

Re: **Wicklow County Council Development Plan 2016-2022,  
Bray Municipal District Local Area Plan 2017-2023. Written Submission.**

We are most upset to hear of Wicklow County Council's proposal to construct a new roadway commencing at the Kilmacanogue East roundabout, and routing Northwards to the boundary wall of Brennanstown Riding Stables and Equestrian Centre. We are even more upset by the Council's intention to pay for this unnecessary roadway by re-zoning the lower slopes of the Little Sugarloaf mountain as commercial and housing development land. We believe that this is just the thin end of the wedge, and that it is the Council's intention to complete their 2016 Kilmacanogue to Bray mountain roadway proposal by stealth over time.

**1. An unnecessary roadway.**

The roadway proposed by the Council is entirely unnecessary. It duplicates a proposal published in April 2017 by Transport Infrastructure Ireland to provide a "local service road" immediately alongside the N11 motorway at Kilmacanogue. The TII proposal is simple, sensible, and cost-effective, and it does not adversely impact the slopes of the Little Sugarloaf Mountain.

**2. An unnecessary roadway paid for by unnecessary re-zoning.**

The Council propose to pay for the proposed roadway by re-zoning the mountainside alongside it. The plan goes from bad to worse. This unnecessary roadway is now to be paid for by unnecessary re-zoning of unspoiled mountainside.

**3. A valuable local amenity will be lost.**

The lower slopes of Barchuillia Commons are an invaluable local amenity, and they are walked daily by many of the residents of Kilmacanogue village, as well as by large numbers of walking groups from further afield. The proposed roadway will isolate the village from this important open space, and will make it greatly more difficult to access, and unattractive to walk.

**4. Deer, pheasant, otters, lizard, and pine marten.**

The lower slopes to the east of Kilmacanogue village are a rich and diverse habitat which are home to successful and stable populations of deer, pheasant, otter, lizard, and pine marten. The proposed roadway will devastate this habitat. The deer will move away from the area, while the otter, lizard, and pine marten, being located immediately adjacent to the proposed site area, will not survive.

**5. Views from Kilmacanogue to the Little Sugar Loaf compromised.**

The existing views from Kilmacanogue village out over the Little Sugar Loaf mountain will be greatly compromised by the Council's poorly-thought-out proposal. We have more than our fair share of traffic and roadways in Kilmacanogue, and it seems extraordinary that Wicklow County Council would entertain the construction of additional roadways on these unspoiled uplands.

**6. Desecration of panoramic vista from the Big Sugarloaf Mountain.**

The proposed intrusion onto the slopes of the Little Sugarloaf is of such scale and crudeness, that it will detract greatly from the magnificent panoramic vista which has been enjoyed for hundreds of years by climbers of the Big Sugarloaf Mountain. The vista from the Big Sugarloaf, eastwards towards the Irish Sea, is one of the great views of our country, and must be protected at all costs!


**7. This proposal will be strenuously opposed.**

When the Council first proposed plans to encroach on the slopes of the Little Sugarloaf Mountain in 2016, there was widespread upset throughout the area, and a total of 1250 formal objections were lodged. The proposal now put forward by the Council will cause even greater damage to the Little Sugarloaf mountain, and will be strenuously resisted.

**We ask that this pointless proposal be omitted entirely from both the Wicklow County Council Development Plan 2016-2022, and the Bray Municipal District Local Area Plan 2017-2023.**

Name/Signature

Siobhan Keane



Your name/address here. **Aoife Quigley**  
O Mercer House,  
Brennanstown Sq.,  
Cabinsteeley  
Dublin 18

Wicklow County Council,  
County Hall, Wicklow.

Attn: Mr Bryan Doyle, Chief Executive.

Dear Sir,

**Re: Wicklow County Council Development Plan 2016-2022,  
Bray Municipal District Local Area Plan 2017-2023. Written Submission.**

We are most upset to hear of Wicklow County Council's proposal to construct a new roadway commencing at the Kilmacanogue East roundabout, and routing Northwards to the boundary wall of Brennanstown Riding Stables and Equestrian Centre. We are even more upset by the Council's intention to pay for this unnecessary roadway by re-zoning the lower slopes of the Little Sugarloaf mountain as commercial and housing development land. We believe that this is just the thin end of the wedge, and that it is the Council's intention to complete their 2016 Kilmacanogue to Bray mountain roadway proposal by stealth over time.

**1. An unnecessary roadway.**

The roadway proposed by the Council is entirely unnecessary. It duplicates a proposal published in April 2017 by Transport Infrastructure Ireland to provide a "local service road" immediately alongside the N11 motorway at Kilmacanogue. The TII proposal is simple, sensible, and cost-effective, and it does not adversely impact the slopes of the Little Sugarloaf Mountain.

**2. An unnecessary roadway paid for by unnecessary re-zoning.**

The Council propose to pay for the proposed roadway by re-zoning the mountainside alongside it. The plan goes from bad to worse. This unnecessary roadway is now to be paid for by unnecessary re-zoning of unspoiled mountainside.

**3. A valuable local amenity will be lost.**

The lower slopes of Barchuillia Commons are an invaluable local amenity, and they are walked daily by many of the residents of Kilmacanogue village, as well as by large numbers of walking groups from further afield. The proposed roadway will isolate the village from this important open space, and will make it greatly more difficult to access, and unattractive to walk.

**4. Deer, pheasant, otters, lizard, and pine marten.**

The lower slopes to the east of Kilmacanogue village are a rich and diverse habitat which are home to successful and stable populations of deer, pheasant, otter, lizard, and pine marten. The proposed roadway will devastate this habitat. The deer will move away from the area, while the otter, lizard, and pine marten, being located immediately adjacent to the proposed site area, will not survive.

**5. Views from Kilmacanogue to the Little Sugar Loaf compromised.**

The existing views from Kilmacanogue village out over the Little Sugar Loaf mountain will be greatly compromised by the Council's poorly-thought-out proposal. We have more than our fair share of traffic and roadways in Kilmacanogue, and it seems extraordinary that Wicklow County Council would entertain the construction of additional roadways on these unspoiled uplands.

**6. Desecration of panoramic vista from the Big Sugarloaf Mountain.**

The proposed intrusion onto the slopes of the Little Sugarloaf is of such scale and crudeness, that it will detract greatly from the magnificent panoramic vista which has been enjoyed for hundreds of years by climbers of the Big Sugarloaf Mountain. The vista from the Big Sugarloaf, eastwards towards the Irish Sea, is one of the great views of our country, and must be protected at all costs!

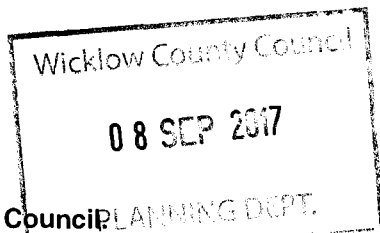
**7. This proposal will be strenuously opposed.**

When the Council first proposed plans to encroach on the slopes of the Little Sugarloaf Mountain in 2016, there was widespread upset throughout the area, and a total of 1250 formal objections were lodged. The proposal now put forward by the Council will cause even greater damage to the Little Sugarloaf mountain, and will be strenuously resisted.

**We ask that this pointless proposal be omitted entirely from both the Wicklow County Council Development Plan 2016-2022, and the Bray Municipal District Local Area Plan 2017-2023.**

Name/Signature **Aoife Quigley**





Your name/address here.  
Alison Bishop  
DIBEGT 4

Wicklow County Council  
County Hall, Wicklow.

Attn: Mr Bryan Doyle. Chief Executive.

Dear Sir,

**Re: Wicklow County Council Development Plan 2016-2022,  
Bray Municipal District Local Area Plan 2017-2023. Written Submission.**

We are most upset to hear of Wicklow County Council's proposal to construct a new roadway commencing at the Kilmacanogue East roundabout, and routing Northwards to the boundary wall of Brennanstown Riding Stables and Equestrian Centre. We are even more upset by the Council's intention to pay for this unnecessary roadway by re-zoning the lower slopes of the Little Sugarloaf mountain as commercial and housing development land. We believe that this is just the thin end of the wedge, and that it is the Council's intention to complete their 2016 Kilmacanogue to Bray mountain roadway proposal by stealth over time.

**1. An unnecessary roadway.**

The roadway proposed by the Council is entirely unnecessary. It duplicates a proposal published in April 2017 by Transport Infrastructure Ireland to provide a "local service road" immediately alongside the N11 motorway at Kilmacanogue. The TII proposal is simple, sensible, and cost-effective, and it does not adversely impact the slopes of the Little Sugarloaf Mountain.

**2. An unnecessary roadway paid for by unnecessary re-zoning.**

The Council propose to pay for the proposed roadway by re-zoning the mountainside alongside it. The plan goes from bad to worse. This unnecessary roadway is now to be paid for by unnecessary re-zoning of unspoiled mountainside.

**3. A valuable local amenity will be lost.**

The lower slopes of Barchuillia Commons are an invaluable local amenity, and they are walked daily by many of the residents of Kilmacanogue village, as well as by large numbers of walking groups from further afield. The proposed roadway will isolate the village from this important open space, and will make it greatly more difficult to access, and unattractive to walk.

**4. Deer, pheasant, otters, lizard, and pine marten.**

The lower slopes to the east of Kilmacanogue village are a rich and diverse habitat which are home to successful and stable populations of deer, pheasant, otter, lizard, and pine marten. The proposed roadway will devastate this habitat. The deer will move away from the area, while the otter, lizard, and pine marten, being located immediately adjacent to the proposed site area, will not survive.

**5. Views from Kilmacanogue to the Little Sugar Loaf compromised.**

The existing views from Kilmacanogue village out over the Little Sugar Loaf mountain will be greatly compromised by the Council's poorly-thought-out proposal. We have more than our fair share of traffic and roadways in Kilmacanogue, and it seems extraordinary that Wicklow County Council would entertain the construction of additional roadways on these unspoiled uplands.

**6. Desecration of panoramic vista from the Big Sugarloaf Mountain.**

The proposed intrusion onto the slopes of the Little Sugarloaf is of such scale and crudeness, that it will detract greatly from the magnificent panoramic vista which has been enjoyed for hundreds of years by climbers of the Big Sugarloaf Mountain. The vista from the Big Sugarloaf, eastwards towards the Irish Sea, is one of the great views of our country, and must be protected at all costs!

**7. This proposal will be strenuously opposed.**

When the Council first proposed plans to encroach on the slopes of the Little Sugarloaf Mountain in 2016, there was widespread upset throughout the area, and a total of 1250 formal objections were lodged. The proposal now put forward by the Council will cause even greater damage to the Little Sugarloaf mountain, and will be strenuously resisted.

**We ask that this pointless proposal be omitted entirely from both the Wicklow County Council Development Plan 2016-2022, and the Bray Municipal District Local Area Plan 2017-2023.**

Name/Signature Alison Bishop

Your name/address here.

Deirdre Wining  
Tisli Road  
Dun Laoghaire  
Co Dublin.

Wicklow County Council

Wicklow County Council. 08 SEP 2017  
County Hall, Wicklow

Attn: Mr Bryan Doyle. CHIEF EXECUTIVE.  
PLANNING DEPT.

Dear Sir,

**Re: Wicklow County Council Development Plan 2016-2022,  
Bray Municipal District Local Area Plan 2017-2023. Written Submission.**

We are most upset to hear of Wicklow County Council's proposal to construct a new roadway commencing at the Kilmacanogue East roundabout, and routing Northwards to the boundary wall of Brennanstown Riding Stables and Equestrian Centre. We are even more upset by the Council's intention to pay for this unnecessary roadway by re-zoning the lower slopes of the Little Sugarloaf mountain as commercial and housing development land. We believe that this is just the thin end of the wedge, and that it is the Council's intention to complete their 2016 Kilmacanogue to Bray mountain roadway proposal by stealth over time.

**1. An unnecessary roadway.**

The roadway proposed by the Council is entirely unnecessary. It duplicates a proposal published in April 2017 by Transport Infrastructure Ireland to provide a "local service road" immediately alongside the N11 motorway at Kilmacanogue. The TII proposal is simple, sensible, and cost-effective, and it does not adversely impact the slopes of the Little Sugarloaf Mountain.

**2. An unnecessary roadway paid for by unnecessary re-zoning.**

The Council propose to pay for the proposed roadway by re-zoning the mountainside alongside it. The plan goes from bad to worse. This unnecessary roadway is now to be paid for by unnecessary re-zoning of unspoiled mountainside.

**3. A valuable local amenity will be lost.**

The lower slopes of Barchuillia Commons are an invaluable local amenity, and they are walked daily by many of the residents of Kilmacanogue village, as well as by large numbers of walking groups from further afield. The proposed roadway will isolate the village from this important open space, and will make it greatly more difficult to access, and unattractive to walk.

**4. Deer, pheasant, otters, lizard, and pine marten.**

The lower slopes to the east of Kilmacanogue village are a rich and diverse habitat which are home to successful and stable populations of deer, pheasant, otter, lizard, and pine marten. The proposed roadway will devastate this habitat. The deer will move away from the area, while the otter, lizard, and pine marten, being located immediately adjacent to the proposed site area, will not survive.

**5. Views from Kilmacanogue to the Little Sugar Loaf compromised.**

The existing views from Kilmacanogue village out over the Little Sugar Loaf mountain will be greatly compromised by the Council's poorly-thought-out proposal. We have more than our fair share of traffic and roadways in Kilmacanogue, and it seems extraordinary that Wicklow County Council would entertain the construction of additional roadways on these unspoiled uplands.

**6. Desecration of panoramic vista from the Big Sugarloaf Mountain.**

The proposed intrusion onto the slopes of the Little Sugarloaf is of such scale and crudeness, that it will detract greatly from the magnificent panoramic vista which has been enjoyed for hundreds of years by climbers of the Big Sugarloaf Mountain. The vista from the Big Sugarloaf, eastwards towards the Irish Sea, is one of the great views of our country, and must be protected at all costs!

**7. This proposal will be strenuously opposed.**

When the Council first proposed plans to encroach on the slopes of the Little Sugarloaf Mountain in 2016, there was widespread upset throughout the area, and a total of 1250 formal objections were lodged. The proposal now put forward by the Council will cause even greater damage to the Little Sugarloaf mountain, and will be strenuously resisted.


**We ask that this pointless proposal be omitted entirely from both the Wicklow County Council Development Plan 2016-2022, and the Bray Municipal District Local Area Plan 2017-2023.**

Name/Signature

Deirdre Wining

Your name/address here.

Karen Doran  
Woodberry, The Birches  
Torquay Road,  
Foxrock, Co. Dubl.



Wicklow County Council,  
County Hall, Wicklow.

Attn: Mr Bryan Doyle, Chief Executive.

Dear Sir,

**Re: Wicklow County Council Development Plan 2016-2022,  
Bray Municipal District Local Area Plan 2017-2023. Written Submission.**

We are most upset to hear of Wicklow County Council's proposal to construct a new roadway commencing at the Kilmacanogue East roundabout, and routing Northwards to the boundary wall of Brennanstown Riding Stables and Equestrian Centre. We are even more upset by the Council's intention to pay for this unnecessary roadway by re-zoning the lower slopes of the Little Sugarloaf mountain as commercial and housing development land. We believe that this is just the thin end of the wedge, and that it is the Council's intention to complete their 2016 Kilmacanogue to Bray mountain roadway proposal by stealth over time.

**1. An unnecessary roadway.**

The roadway proposed by the Council is entirely unnecessary. It duplicates a proposal published in April 2017 by Transport Infrastructure Ireland to provide a "local service road" immediately alongside the N11 motorway at Kilmacanogue. The TII proposal is simple, sensible, and cost-effective, and it does not adversely impact the slopes of the Little Sugarloaf Mountain.

**2. An unnecessary roadway paid for by unnecessary re-zoning.**

The Council propose to pay for the proposed roadway by re-zoning the mountainside alongside it. The plan goes from bad to worse. This unnecessary roadway is now to be paid for by unnecessary re-zoning of unspoiled mountainside.

**3. A valuable local amenity will be lost.**

The lower slopes of Barchuillia Commons are an invaluable local amenity, and they are walked daily by many of the residents of Kilmacanogue village, as well as by large numbers of walking groups from further afield. The proposed roadway will isolate the village from this important open space, and will make it greatly more difficult to access, and unattractive to walk.

**4. Deer, pheasant, otters, lizard, and pine marten.**

The lower slopes to the east of Kilmacanogue village are a rich and diverse habitat which are home to successful and stable populations of deer, pheasant, otter, lizard, and pine marten. The proposed roadway will devastate this habitat. The deer will move away from the area, while the otter, lizard, and pine marten, being located immediately adjacent to the proposed site area, will not survive.

**5. Views from Kilmacanogue to the Little Sugar Loaf compromised.**

The existing views from Kilmacanogue village out over the Little Sugar Loaf mountain will be greatly compromised by the Council's poorly-thought-out proposal. We have more than our fair share of traffic and roadways in Kilmacanogue, and it seems extraordinary that Wicklow County Council would entertain the construction of additional roadways on these unspoiled uplands.

**6. Desecration of panoramic vista from the Big Sugarloaf Mountain.**

The proposed intrusion onto the slopes of the Little Sugarloaf is of such scale and crudeness, that it will detract greatly from the magnificent panoramic vista which has been enjoyed for hundreds of years by climbers of the Big Sugarloaf Mountain. The vista from the Big Sugarloaf, eastwards towards the Irish Sea, is one of the great views of our country, and must be protected at all costs!


**7. This proposal will be strenuously opposed.**

When the Council first proposed plans to encroach on the slopes of the Little Sugarloaf Mountain in 2016, there was widespread upset throughout the area, and a total of 1250 formal objections were lodged. The proposal now put forward by the Council will cause even greater damage to the Little Sugarloaf mountain, and will be strenuously resisted.

**We ask that this pointless proposal be omitted entirely from both the Wicklow County Council Development Plan 2016-2022, and the Bray Municipal District Local Area Plan 2017-2023.**

Name/Signature

Karen Doran



Your name/address here.  
Michael M. Moran  
57 Clonkeen Rd  
Deansgrange Co. Dublin

Wicklow County Council.  
County Hall, Wicklow.

Attn: Mr Bryan Doyle, Chief Executive.

Dear Sir,

**Re: Wicklow County Council Development Plan 2016-2022,  
Bray Municipal District Local Area Plan 2017-2023. Written Submission.**

We are most upset to hear of Wicklow County Council's proposal to construct a new roadway commencing at the Kilmacanogue East roundabout, and routing Northwards to the boundary wall of Brennanstown Riding Stables and Equestrian Centre. We are even more upset by the Council's intention to pay for this unnecessary roadway by re-zoning the lower slopes of the Little Sugarloaf mountain as commercial and housing development land. We believe that this is just the thin end of the wedge, and that it is the Council's intention to complete their 2016 Kilmacanogue to Bray mountain roadway proposal by stealth over time.

**1. An unnecessary roadway.**

The roadway proposed by the Council is entirely unnecessary. It duplicates a proposal published in April 2017 by Transport Infrastructure Ireland to provide a "local service road" immediately alongside the N11 motorway at Kilmacanogue. The TII proposal is simple, sensible, and cost-effective, and it does not adversely impact the slopes of the Little Sugarloaf Mountain.

**2. An unnecessary roadway paid for by unnecessary re-zoning.**

The Council propose to pay for the proposed roadway by re-zoning the mountainside alongside it. The plan goes from bad to worse. This unnecessary roadway is now to be paid for by unnecessary re-zoning of unspoiled mountainside.

**3. A valuable local amenity will be lost.**

The lower slopes of Barchuillia Commons are an invaluable local amenity, and they are walked daily by many of the residents of Kilmacanogue village, as well as by large numbers of walking groups from further afield. The proposed roadway will isolate the village from this important open space, and will make it greatly more difficult to access, and unattractive to walk.

**4. Deer, pheasant, otters, lizard, and pine marten.**

The lower slopes to the east of Kilmacanogue village are a rich and diverse habitat which are home to successful and stable populations of deer, pheasant, otter, lizard, and pine marten. The proposed roadway will devastate this habitat. The deer will move away from the area, while the otter, lizard, and pine marten, being located immediately adjacent to the proposed site area, will not survive.

**5. Views from Kilmacanogue to the Little Sugar Loaf compromised.**

The existing views from Kilmacanogue village out over the Little Sugar Loaf mountain will be greatly compromised by the Council's poorly-thought-out proposal. We have more than our fair share of traffic and roadways in Kilmacanogue, and it seems extraordinary that Wicklow County Council would entertain the construction of additional roadways on these unspoiled uplands.

**6. Desecration of panoramic vista from the Big Sugarloaf Mountain.**


The proposed intrusion onto the slopes of the Little Sugarloaf is of such scale and crudeness, that it will detract greatly from the magnificent panoramic vista which has been enjoyed for hundreds of years by climbers of the Big Sugarloaf Mountain. The vista from the Big Sugarloaf, eastwards towards the Irish Sea, is one of the great views of our country, and must be protected at all costs!

**7. This proposal will be strenuously opposed.**

When the Council first proposed plans to encroach on the slopes of the Little Sugarloaf Mountain in 2016, there was widespread upset throughout the area, and a total of 1250 formal objections were lodged. The proposal now put forward by the Council will cause even greater damage to the Little Sugarloaf mountain, and will be strenuously resisted.

**We ask that this pointless proposal be omitted entirely from both the Wicklow County Council Development Plan 2016-2022, and the Bray Municipal District Local Area Plan 2017-2023.**

Name/Signature



Your name/address here.  
ROSIE M A Keller  
VIENNA  
AUSTRIA

Wicklow County Council.  
County Hall, Wicklow

Attn: Mr Bryan Doyle. Chief Executive.

Dear Sir,

Re: **Wicklow County Council Development Plan 2016-2022,  
Bray Municipal District Local Area Plan 2017-2023. Written Submission.**

We are most upset to hear of Wicklow County Council's proposal to construct a new roadway commencing at the Kilmacanogue East roundabout, and routing Northwards to the boundary wall of Brennanstown Riding Stables and Equestrian Centre. We are even more upset by the Council's intention to pay for this unnecessary roadway by re-zoning the lower slopes of the Little Sugarloaf mountain as commercial and housing development land. We believe that this is just the thin end of the wedge, and that it is the Council's intention to complete their 2016 Kilmacanogue to Bray mountain roadway proposal by stealth over time.

**1. An unnecessary roadway.**

The roadway proposed by the Council is entirely unnecessary. It duplicates a proposal published in April 2017 by Transport Infrastructure Ireland to provide a "local service road" immediately alongside the N11 motorway at Kilmacanogue. The TII proposal is simple, sensible, and cost-effective, and it does not adversely impact the slopes of the Little Sugarloaf Mountain.

**2. An unnecessary roadway paid for by unnecessary re-zoning.**

The Council propose to pay for the proposed roadway by re-zoning the mountainside alongside it. The plan goes from bad to worse. This unnecessary roadway is now to be paid for by unnecessary re-zoning of unspoiled mountainside.

**3. A valuable local amenity will be lost.**

The lower slopes of Barchuillia Commons are an invaluable local amenity, and they are walked daily by many of the residents of Kilmacanogue village, as well as by large numbers of walking groups from further afield. The proposed roadway will isolate the village from this important open space, and will make it greatly more difficult to access, and unattractive to walk.

**4. Deer, pheasant, otters, lizard, and pine marten.**

The lower slopes to the east of Kilmacanogue village are a rich and diverse habitat which are home to successful and stable populations of deer, pheasant, otter, lizard, and pine marten. The proposed roadway will devastate this habitat. The deer will move away from the area, while the otter, lizard, and pine marten, being located immediately adjacent to the proposed site area, will not survive.

**5. Views from Kilmacanogue to the Little Sugar Loaf compromised.**

The existing views from Kilmacanogue village out over the Little Sugar Loaf mountain will be greatly compromised by the Council's poorly-thought-out proposal. We have more than our fair share of traffic and roadways in Kilmacanogue, and it seems extraordinary that Wicklow County Council would entertain the construction of additional roadways on these unspoiled uplands.

**6. Desecration of panoramic vista from the Big Sugarloaf Mountain.**

The proposed intrusion onto the slopes of the Little Sugarloaf is of such scale and crudeness, that it will detract greatly from the magnificent panoramic vista which has been enjoyed for hundreds of years by climbers of the Big Sugarloaf Mountain. The vista from the Big Sugarloaf, eastwards towards the Irish Sea, is one of the great views of our country, and must be protected at all costs!

**7. This proposal will be strenuously opposed.**

When the Council first proposed plans to encroach on the slopes of the Little Sugarloaf Mountain in 2016, there was widespread upset throughout the area, and a total of 1250 formal objections were lodged. The proposal now put forward by the Council will cause even greater damage to the Little Sugarloaf mountain, and will be strenuously resisted.

**We ask that this pointless proposal be omitted entirely from both the Wicklow County Council Development Plan 2016-2022, and the Bray Municipal District Local Area Plan 2017-2023.**

ROSIE M A Keller  
Name/Signature

Wicklow County Council

Wicklow County Council  
County Hall, Wicklow.

Attn: Mr Bryan Doyle, Chief Executive.

08 SEP 2017

PLANNING DEPT.

Your name/address here. Margaret Barnes  
21 Bruce Rd.  
Regent's Park  
Crossgates  
A-16 KY4 8AZ  
Scotland

Dear Sir,

**Re: Wicklow County Council Development Plan 2016-2022,  
Bray Municipal District Local Area Plan 2017-2023. Written Submission.**

We are most upset to hear of Wicklow County Council's proposal to construct a new roadway commencing at the Kilmacanogue East roundabout, and routing Northwards to the boundary wall of Brennanstown Riding Stables and Equestrian Centre. We are even more upset by the Council's intention to pay for this unnecessary roadway by re-zoning the lower slopes of the Little Sugarloaf mountain as commercial and housing development land. We believe that this is just the thin end of the wedge, and that it is the Council's intention to complete their 2016 Kilmacanogue to Bray mountain roadway proposal by stealth over time.

**1. An unnecessary roadway.**

The roadway proposed by the Council is entirely unnecessary. It duplicates a proposal published in April 2017 by Transport Infrastructure Ireland to provide a "local service road" immediately alongside the N11 motorway at Kilmacanogue. The TII proposal is simple, sensible, and cost-effective, and it does not adversely impact the slopes of the Little Sugarloaf Mountain.

**2. An unnecessary roadway paid for by unnecessary re-zoning.**

The Council propose to pay for the proposed roadway by re-zoning the mountainside alongside it. The plan goes from bad to worse. This unnecessary roadway is now to be paid for by unnecessary re-zoning of unspoiled mountainside.

**3. A valuable local amenity will be lost.**

The lower slopes of Barchuillia Commons are an invaluable local amenity, and they are walked daily by many of the residents of Kilmacanogue village, as well as by large numbers of walking groups from further afield. The proposed roadway will isolate the village from this important open space, and will make it greatly more difficult to access, and unattractive to walk.

**4. Deer, pheasant, otters, lizard, and pine marten.**

The lower slopes to the east of Kilmacanogue village are a rich and diverse habitat which are home to successful and stable populations of deer, pheasant, otter, lizard, and pine marten. The proposed roadway will devastate this habitat. The deer will move away from the area, while the otter, lizard, and pine marten, being located immediately adjacent to the proposed site area, will not survive.

**5. Views from Kilmacanogue to the Little Sugar Loaf compromised.**

The existing views from Kilmacanogue village out over the Little Sugar Loaf mountain will be greatly compromised by the Council's poorly-thought-out proposal. We have more than our fair share of traffic and roadways in Kilmacanogue, and it seems extraordinary that Wicklow County Council would entertain the construction of additional roadways on these unspoiled uplands.

**6. Desecration of panoramic vista from the Big Sugarloaf Mountain.**

The proposed intrusion onto the slopes of the Little Sugarloaf is of such scale and crudeness, that it will detract greatly from the magnificent panoramic vista which has been enjoyed for hundreds of years by climbers of the Big Sugarloaf Mountain. The vista from the Big Sugarloaf, eastwards towards the Irish Sea, is one of the great views of our country, and must be protected at all costs!


**7. This proposal will be strenuously opposed.**

When the Council first proposed plans to encroach on the slopes of the Little Sugarloaf Mountain in 2016, there was widespread upset throughout the area, and a total of 1250 formal objections were lodged. The proposal now put forward by the Council will cause even greater damage to the Little Sugarloaf mountain, and will be strenuously resisted.

**We ask that this pointless proposal be omitted entirely from both the Wicklow County Council Development Plan 2016-2022, and the Bray Municipal District Local Area Plan 2017-2023.**

Name/Signature

Margaret Barnes



Your name/address here. **Danni Lahiff**  
**S3 Gortusine**  
**Clogherhead.**  
**Drogheda.**  
**Co. Louth.**

**Wicklow County Council.**  
**County Hall, Wicklow.**

Attn: Mr Bryan Doyle. Chief Executive.

Dear Sir,

**Re: Wicklow County Council Development Plan 2016-2022,  
Bray Municipal District Local Area Plan 2017-2023. Written Submission.**

We are most upset to hear of Wicklow County Council's proposal to construct a new roadway commencing at the Kilmacanogue East roundabout, and routing Northwards to the boundary wall of Brennanstown Riding Stables and Equestrian Centre. We are even more upset by the Council's intention to pay for this unnecessary roadway by re-zoning the lower slopes of the Little Sugarloaf mountain as commercial and housing development land. We believe that this is just the thin end of the wedge, and that it is the Council's intention to complete their 2016 Kilmacanogue to Bray mountain roadway proposal by stealth over time.

**1. An unnecessary roadway.**

The roadway proposed by the Council is entirely unnecessary. It duplicates a proposal published in April 2017 by Transport Infrastructure Ireland to provide a "local service road" immediately alongside the N11 motorway at Kilmacanogue. The TII proposal is simple, sensible, and cost-effective, and it does not adversely impact the slopes of the Little Sugarloaf Mountain.

**2. An unnecessary roadway paid for by unnecessary re-zoning.**

The Council propose to pay for the proposed roadway by re-zoning the mountainside alongside it. The plan goes from bad to worse. This unnecessary roadway is now to be paid for by unnecessary re-zoning of unspoiled mountainside.

**3. A valuable local amenity will be lost.**

The lower slopes of Barchuillia Commons are an invaluable local amenity, and they are walked daily by many of the residents of Kilmacanogue village, as well as by large numbers of walking groups from further afield. The proposed roadway will isolate the village from this important open space, and will make it greatly more difficult to access, and unattractive to walk.

**4. Deer, pheasant, otters, lizard, and pine marten.**

The lower slopes to the east of Kilmacanogue village are a rich and diverse habitat which are home to successful and stable populations of deer, pheasant, otter, lizard, and pine marten. The proposed roadway will devastate this habitat. The deer will move away from the area, while the otter, lizard, and pine marten, being located immediately adjacent to the proposed site area, will not survive.

**5. Views from Kilmacanogue to the Little Sugar Loaf compromised.**

The existing views from Kilmacanogue village out over the Little Sugar Loaf mountain will be greatly compromised by the Council's poorly-thought-out proposal. We have more than our fair share of traffic and roadways in Kilmacanogue, and it seems extraordinary that Wicklow County Council would entertain the construction of additional roadways on these unspoiled uplands.

**6. Desecration of panoramic vista from the Big Sugarloaf Mountain.**

The proposed intrusion onto the slopes of the Little Sugarloaf is of such scale and crudeness, that it will detract greatly from the magnificent panoramic vista which has been enjoyed for hundreds of years by climbers of the Big Sugarloaf Mountain. The vista from the Big Sugarloaf, eastwards towards the Irish Sea, is one of the great views of our country, and must be protected at all costs!

**7. This proposal will be strenuously opposed.**

When the Council first proposed plans to encroach on the slopes of the Little Sugarloaf Mountain in 2016, there was widespread upset throughout the area, and a total of **1250** formal objections were lodged. The proposal now put forward by the Council will cause even greater damage to the Little Sugarloaf mountain, and will be strenuously resisted.

**We ask that this pointless proposal be omitted entirely from both the Wicklow County Council Development Plan 2016-2022, and the Bray Municipal District Local Area Plan 2017-2023.**

Name/Signature **Danni Lahiff**

Wicklow County Council  
08 SEP 2017  
PLANNING DEPT.

Your name/address here  
Lucinda Haines  
Loughlinstown Park  
Co. Dublin.

Wicklow County Council,  
County Hall, Wicklow.

Attn: Mr Bryan Doyle. Chief Executive.

Dear Sir,

Re: **Wicklow County Council Development Plan 2016-2022,  
Bray Municipal District Local Area Plan 2017-2023. Written Submission.**

We are most upset to hear of Wicklow County Council's proposal to construct a new roadway commencing at the Kilmacanogue East roundabout, and routing Northwards to the boundary wall of Brennanstown Riding Stables and Equestrian Centre. We are even more upset by the Council's intention to pay for this unnecessary roadway by re-zoning the lower slopes of the Little Sugarloaf mountain as commercial and housing development land. We believe that this is just the thin end of the wedge, and that it is the Council's intention to complete their 2016 Kilmacanogue to Bray mountain roadway proposal by stealth over time.

**1. An unnecessary roadway.**

The roadway proposed by the Council is entirely unnecessary. It duplicates a proposal published in April 2017 by Transport Infrastructure Ireland to provide a "local service road" immediately alongside the N11 motorway at Kilmacanogue. The TII proposal is simple, sensible, and cost-effective, and it does not adversely impact the slopes of the Little Sugarloaf Mountain.

**2. An unnecessary roadway paid for by unnecessary re-zoning.**

The Council propose to pay for the proposed roadway by re-zoning the mountainside alongside it. The plan goes from bad to worse. This unnecessary roadway is now to be paid for by unnecessary re-zoning of unspoiled mountainside.

**3. A valuable local amenity will be lost.**

The lower slopes of Barchuillia Commons are an invaluable local amenity, and they are walked daily by many of the residents of Kilmacanogue village, as well as by large numbers of walking groups from further afield. The proposed roadway will isolate the village from this important open space, and will make it greatly more difficult to access, and unattractive to walk.

**4. Deer, pheasant, otters, lizard, and pine marten.**

The lower slopes to the east of Kilmacanogue village are a rich and diverse habitat which are home to successful and stable populations of deer, pheasant, otter, lizard, and pine marten. The proposed roadway will devastate this habitat. The deer will move away from the area, while the otter, lizard, and pine marten, being located immediately adjacent to the proposed site area, will not survive.

**5. Views from Kilmacanogue to the Little Sugar Loaf compromised.**

The existing views from Kilmacanogue village out over the Little Sugar Loaf mountain will be greatly compromised by the Council's poorly-thought-out proposal. We have more than our fair share of traffic and roadways in Kilmacanogue, and it seems extraordinary that Wicklow County Council would entertain the construction of additional roadways on these unspoiled uplands.

**6. Desecration of panoramic vista from the Big Sugarloaf Mountain.**

The proposed intrusion onto the slopes of the Little Sugarloaf is of such scale and crudeness, that it will detract greatly from the magnificent panoramic vista which has been enjoyed for hundreds of years by climbers of the Big Sugarloaf Mountain. The vista from the Big Sugarloaf, eastwards towards the Irish Sea, is one of the great views of our country, and must be protected at all costs!

**7. This proposal will be strenuously opposed.**

When the Council first proposed plans to encroach on the slopes of the Little Sugarloaf Mountain in 2016, there was widespread upset throughout the area, and a total of 1250 formal objections were lodged. The proposal now put forward by the Council will cause even greater damage to the Little Sugarloaf mountain, and will be strenuously resisted.

**We ask that this pointless proposal be omitted entirely from both the Wicklow County Council Development Plan 2016-2022, and the Bray Municipal District Local Area Plan 2017-2023.**

Name/Signature *Lucinda Haines*



Wicklow County Council

08 SEP 2017

Your name/address here.

ROISIN HEALY

9 Ashbrook Green Park Road

Bray

Co. Wicklow

Wicklow County Council. PLANNING DEPT.  
County Hall, Wicklow.

Attn: Mr Bryan Doyle. Chief Executive.

Dear Sir,

**Re: Wicklow County Council Development Plan 2016-2022,  
Bray Municipal District Local Area Plan 2017-2023. Written Submission.**

We are most upset to hear of Wicklow County Council's proposal to construct a new roadway commencing at the Kilmacanogue East roundabout, and routing Northwards to the boundary wall of Brennanstown Riding Stables and Equestrian Centre. We are even more upset by the Council's intention to pay for this unnecessary roadway by re-zoning the lower slopes of the Little Sugarloaf mountain as commercial and housing development land. We believe that this is just the thin end of the wedge, and that it is the Council's intention to complete their 2016 Kilmacanogue to Bray mountain roadway proposal by stealth over time.

**1. An unnecessary roadway.**

The roadway proposed by the Council is entirely unnecessary. It duplicates a proposal published in April 2017 by Transport Infrastructure Ireland to provide a "local service road" immediately alongside the N11 motorway at Kilmacanogue. The TII proposal is simple, sensible, and cost-effective, and it does not adversely impact the slopes of the Little Sugarloaf Mountain.

**2. An unnecessary roadway paid for by unnecessary re-zoning.**

The Council propose to pay for the proposed roadway by re-zoning the mountainside alongside it. The plan goes from bad to worse. This unnecessary roadway is now to be paid for by unnecessary re-zoning of unspoiled mountainside.

**3. A valuable local amenity will be lost.**

The lower slopes of Barchuillia Commons are an invaluable local amenity, and they are walked daily by many of the residents of Kilmacanogue village, as well as by large numbers of walking groups from further afield. The proposed roadway will isolate the village from this important open space, and will make it greatly more difficult to access, and unattractive to walk.

**4. Deer, pheasant, otters, lizard, and pine marten.**

The lower slopes to the east of Kilmacanogue village are a rich and diverse habitat which are home to successful and stable populations of deer, pheasant, otter, lizard, and pine marten. The proposed roadway will devastate this habitat. The deer will move away from the area, while the otter, lizard, and pine marten, being located immediately adjacent to the proposed site area, will not survive.

**5. Views from Kilmacanogue to the Little Sugar Loaf compromised.**

The existing views from Kilmacanogue village out over the Little Sugar Loaf mountain will be greatly compromised by the Council's poorly-thought-out proposal. We have more than our fair share of traffic and roadways in Kilmacanogue, and it seems extraordinary that Wicklow County Council would entertain the construction of additional roadways on these unspoiled uplands.

**6. Desecration of panoramic vista from the Big Sugarloaf Mountain.**

The proposed intrusion onto the slopes of the Little Sugarloaf is of such scale and crudeness, that it will detract greatly from the magnificent panoramic vista which has been enjoyed for hundreds of years by climbers of the Big Sugarloaf Mountain. The vista from the Big Sugarloaf, eastwards towards the Irish Sea, is one of the great views of our country, and must be protected at all costs!

**7. This proposal will be strenuously opposed.**

When the Council first proposed plans to encroach on the slopes of the Little Sugarloaf Mountain in 2016, there was widespread upset throughout the area, and a total of 1250 formal objections were lodged. The proposal now put forward by the Council will cause even greater damage to the Little Sugarloaf mountain, and will be strenuously resisted.

**We ask that this pointless proposal be omitted entirely from both the Wicklow County Council Development Plan 2016-2022, and the Bray Municipal District Local Area Plan 2017-2023.**

Name/Signature

ROISIN HEALY

Wicklow County Council  
08 SEP 2017  
PLANNING DEPT.

Your name/address here.  
Aoife McThornow  
A85 XC85

Wicklow County Council,  
County Hall, Wicklow.

Attn: Mr Bryan Doyle, Chief Executive.

Dear Sir,

Re: **Wicklow County Council Development Plan 2016-2022,  
Bray Municipal District Local Area Plan 2017-2023. Written Submission.**

We are most upset to hear of Wicklow County Council's proposal to construct a new roadway commencing at the Kilmacanogue East roundabout, and routing Northwards to the boundary wall of Brennanstown Riding Stables and Equestrian Centre. We are even more upset by the Council's intention to pay for this unnecessary roadway by re-zoning the lower slopes of the Little Sugarloaf mountain as commercial and housing development land. We believe that this is just the thin end of the wedge, and that it is the Council's intention to complete their 2016 Kilmacanogue to Bray mountain roadway proposal by stealth over time.

**1. An unnecessary roadway.**

The roadway proposed by the Council is entirely unnecessary. It duplicates a proposal published in April 2017 by Transport Infrastructure Ireland to provide a "local service road" immediately alongside the N11 motorway at Kilmacanogue. The TII proposal is simple, sensible, and cost-effective, and it does not adversely impact the slopes of the Little Sugarloaf Mountain.

**2. An unnecessary roadway paid for by unnecessary re-zoning.**

The Council propose to pay for the proposed roadway by re-zoning the mountainside alongside it. The plan goes from bad to worse. This unnecessary roadway is now to be paid for by unnecessary re-zoning of unspoiled mountainside.

**3. A valuable local amenity will be lost.**

The lower slopes of Barchuillia Commons are an invaluable local amenity, and they are walked daily by many of the residents of Kilmacanogue village, as well as by large numbers of walking groups from further afield. The proposed roadway will isolate the village from this important open space, and will make it greatly more difficult to access, and unattractive to walk.

**4. Deer, pheasant, otters, lizard, and pine marten.**

The lower slopes to the east of Kilmacanogue village are a rich and diverse habitat which are home to successful and stable populations of deer, pheasant, otter, lizard, and pine marten. The proposed roadway will devastate this habitat. The deer will move away from the area, while the otter, lizard, and pine marten, being located immediately adjacent to the proposed site area, will not survive.

**5. Views from Kilmacanogue to the Little Sugar Loaf compromised.**

The existing views from Kilmacanogue village out over the Little Sugar Loaf mountain will be greatly compromised by the Council's poorly-thought-out proposal. We have more than our fair share of traffic and roadways in Kilmacanogue, and it seems extraordinary that Wicklow County Council would entertain the construction of additional roadways on these unspoiled uplands.

**6. Desecration of panoramic vista from the Big Sugarloaf Mountain.**

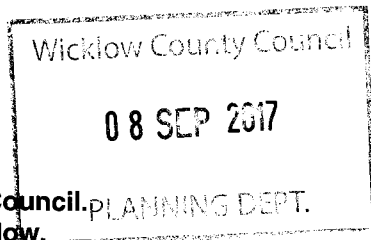
The proposed intrusion onto the slopes of the Little Sugarloaf is of such scale and crudeness, that it will detract greatly from the magnificent panoramic vista which has been enjoyed for hundreds of years by climbers of the Big Sugarloaf Mountain. The vista from the Big Sugarloaf, eastwards towards the Irish Sea, is one of the great views of our country, and must be protected at all costs!

**7. This proposal will be strenuously opposed.**

When the Council first proposed plans to encroach on the slopes of the Little Sugarloaf Mountain in 2016, there was widespread upset throughout the area, and a total of 1250 formal objections were lodged. The proposal now put forward by the Council will cause even greater damage to the Little Sugarloaf mountain, and will be strenuously resisted.

**We ask that this pointless proposal be omitted entirely from both the Wicklow County Council Development Plan 2016-2022, and the Bray Municipal District Local Area Plan 2017-2023.**

Name/Signature **Aoife McThornow**



Your name/address here.  
Ailse Bradshaw  
13 Dringagh Park  
Leopardstown  
Dublin 18

Wicklow County Council-PLANNING DEPT.  
County Hall, Wicklow.

Attn: Mr Bryan Doyle.. Chief Executive.

Dear Sir,

Re: Wicklow County Council Development Plan 2016-2022,  
Bray Municipal District Local Area Plan 2017-2023. Written Submission.

We are most upset to hear of Wicklow County Council's proposal to construct a new roadway commencing at the Kilmacanogue East roundabout, and routing Northwards to the boundary wall of Brennanstown Riding Stables and Equestrian Centre. We are even more upset by the Council's intention to pay for this unnecessary roadway by re-zoning the lower slopes of the Little Sugarloaf mountain as commercial and housing development land. We believe that this is just the thin end of the wedge, and that it is the Council's intention to complete their 2016 Kilmacanogue to Bray mountain roadway proposal by stealth over time.

**1. An unnecessary roadway.**

The roadway proposed by the Council is entirely unnecessary. It duplicates a proposal published in April 2017 by Transport Infrastructure Ireland to provide a "local service road" immediately alongside the N11 motorway at Kilmacanogue. The TII proposal is simple, sensible, and cost-effective, and it does not adversely impact the slopes of the Little Sugarloaf Mountain.

**2. An unnecessary roadway paid for by unnecessary re-zoning.**

The Council propose to pay for the proposed roadway by re-zoning the mountainside alongside it. The plan goes from bad to worse. This unnecessary roadway is now to be paid for by unnecessary re-zoning of unspoiled mountainside.

**3. A valuable local amenity will be lost.**

The lower slopes of Barchuillia Commons are an invaluable local amenity, and they are walked daily by many of the residents of Kilmacanogue village, as well as by large numbers of walking groups from further afield. The proposed roadway will isolate the village from this important open space, and will make it greatly more difficult to access, and unattractive to walk.

**4. Deer, pheasant, otters, lizard, and pine marten.**

The lower slopes to the east of Kilmacanogue village are a rich and diverse habitat which are home to successful and stable populations of deer, pheasant, otter, lizard, and pine marten. The proposed roadway will devastate this habitat. The deer will move away from the area, while the otter, lizard, and pine marten, being located immediately adjacent to the proposed site area, will not survive.

**5. Views from Kilmacanogue to the Little Sugar Loaf compromised.**

The existing views from Kilmacanogue village out over the Little Sugar Loaf mountain will be greatly compromised by the Council's poorly-thought-out proposal. We have more than our fair share of traffic and roadways in Kilmacanogue, and it seems extraordinary that Wicklow County Council would entertain the construction of additional roadways on these unspoiled uplands.

**6. Desecration of panoramic vista from the Big Sugarloaf Mountain.**

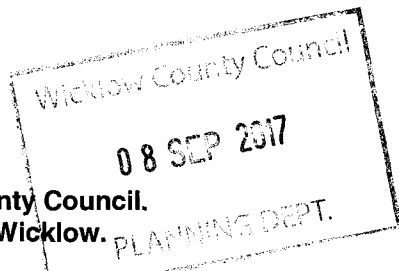
The proposed intrusion onto the slopes of the Little Sugarloaf is of such scale and crudeness, that it will detract greatly from the magnificent panoramic vista which has been enjoyed for hundreds of years by climbers of the Big Sugarloaf Mountain. The vista from the Big Sugarloaf, eastwards towards the Irish Sea, is one of the great views of our country, and must be protected at all costs!

**7. This proposal will be strenuously opposed.**

When the Council first proposed plans to encroach on the slopes of the Little Sugarloaf Mountain in 2016, there was widespread upset throughout the area, and a total of 1250 formal objections were lodged. The proposal now put forward by the Council will cause even greater damage to the Little Sugarloaf mountain, and will be strenuously resisted.

**We ask that this pointless proposal be omitted entirely from both the Wicklow County Council Development Plan 2016-2022, and the Bray Municipal District Local Area Plan 2017-2023.**

Name/Signature Ailse Bradshaw



Your name/address here.  
NICOLA FITZGIBBON  
Cromwellstown  
Rilteel  
Co. KILDARE

Wicklow County Council,  
County Hall, Wicklow.  
Attn: Mr Bryan Doyle, Chief Executive.

Dear Sir,

Re: Wicklow County Council Development Plan 2016-2022,  
Bray Municipal District Local Area Plan 2017-2023. Written Submission.

We are most upset to hear of Wicklow County Council's proposal to construct a new roadway commencing at the Kilmacanogue East roundabout, and routing Northwards to the boundary wall of Brennanstown Riding Stables and Equestrian Centre. We are even more upset by the Council's intention to pay for this unnecessary roadway by re-zoning the lower slopes of the Little Sugarloaf mountain as commercial and housing development land. We believe that this is just the thin end of the wedge, and that it is the Council's intention to complete their 2016 Kilmacanogue to Bray mountain roadway proposal by stealth over time.

**1. An unnecessary roadway.**

The roadway proposed by the Council is entirely unnecessary. It duplicates a proposal published in April 2017 by Transport Infrastructure Ireland to provide a "local service road" immediately alongside the N11 motorway at Kilmacanogue. The TII proposal is simple, sensible, and cost-effective, and it does not adversely impact the slopes of the Little Sugarloaf Mountain.

**2. An unnecessary roadway paid for by unnecessary re-zoning.**

The Council propose to pay for the proposed roadway by re-zoning the mountainside alongside it. The plan goes from bad to worse. This unnecessary roadway is now to be paid for by unnecessary re-zoning of unspoiled mountainside.

**3. A valuable local amenity will be lost.**

The lower slopes of Barchuillia Commons are an invaluable local amenity, and they are walked daily by many of the residents of Kilmacanogue village, as well as by large numbers of walking groups from further afield. The proposed roadway will isolate the village from this important open space, and will make it greatly more difficult to access, and unattractive to walk.

**4. Deer, pheasant, otters, lizard, and pine marten.**

The lower slopes to the east of Kilmacanogue village are a rich and diverse habitat which are home to successful and stable populations of deer, pheasant, otter, lizard, and pine marten. The proposed roadway will devastate this habitat. The deer will move away from the area, while the otter, lizard, and pine marten, being located immediately adjacent to the proposed site area, will not survive.

**5. Views from Kilmacanogue to the Little Sugar Loaf compromised.**

The existing views from Kilmacanogue village out over the Little Sugar Loaf mountain will be greatly compromised by the Council's poorly-thought-out proposal. We have more than our fair share of traffic and roadways in Kilmacanogue, and it seems extraordinary that Wicklow County Council would entertain the construction of additional roadways on these unspoiled uplands.

**6. Desecration of panoramic vista from the Big Sugarloaf Mountain.**


The proposed intrusion onto the slopes of the Little Sugarloaf is of such scale and crudeness, that it will detract greatly from the magnificent panoramic vista which has been enjoyed for hundreds of years by climbers of the Big Sugarloaf Mountain. The vista from the Big Sugarloaf, eastwards towards the Irish Sea, is one of the great views of our country, and must be protected at all costs!

**7. This proposal will be strenuously opposed.**

When the Council first proposed plans to encroach on the slopes of the Little Sugarloaf Mountain in 2016, there was widespread upset throughout the area, and a total of 1250 formal objections were lodged. The proposal now put forward by the Council will cause even greater damage to the Little Sugarloaf mountain, and will be strenuously resisted.

**We ask that this pointless proposal be omitted entirely from both the Wicklow County Council Development Plan 2016-2022, and the Bray Municipal District Local Area Plan 2017-2023.**

Name/Signature NICOLA FITZGIBBON



Your name/address here.  
NATASHA COSTELLO  
31 SWANBROOK  
SOUTHERN CROSS ROAD  
BRAY

Wicklow County Council,  
County Hall, Wicklow.

Attn: Mr Bryan Doyle, Chief Executive.

Dear Sir,

Re: **Wicklow County Council Development Plan 2016-2022,  
Bray Municipal District Local Area Plan 2017-2023. Written Submission.**

We are most upset to hear of Wicklow County Council's proposal to construct a new roadway commencing at the Kilmacanogue East roundabout, and routing Northwards to the boundary wall of Brennanstown Riding Stables and Equestrian Centre. We are even more upset by the Council's intention to pay for this unnecessary roadway by re-zoning the lower slopes of the Little Sugarloaf mountain as commercial and housing development land. We believe that this is just the thin end of the wedge, and that it is the Council's intention to complete their 2016 Kilmacanogue to Bray mountain roadway proposal by stealth over time.

**1. An unnecessary roadway.**

The roadway proposed by the Council is entirely unnecessary. It duplicates a proposal published in April 2017 by Transport Infrastructure Ireland to provide a "local service road" immediately alongside the N11 motorway at Kilmacanogue. The TII proposal is simple, sensible, and cost-effective, and it does not adversely impact the slopes of the Little Sugarloaf Mountain.

**2. An unnecessary roadway paid for by unnecessary re-zoning.**

The Council propose to pay for the proposed roadway by re-zoning the mountainside alongside it. The plan goes from bad to worse. This unnecessary roadway is now to be paid for by unnecessary re-zoning of unspoiled mountainside.

**3. A valuable local amenity will be lost.**

The lower slopes of Barchuillia Commons are an invaluable local amenity, and they are walked daily by many of the residents of Kilmacanogue village, as well as by large numbers of walking groups from further afield. The proposed roadway will isolate the village from this important open space, and will make it greatly more difficult to access, and unattractive to walk.

**4. Deer, pheasant, otters, lizard, and pine marten.**

The lower slopes to the east of Kilmacanogue village are a rich and diverse habitat which are home to successful and stable populations of deer, pheasant, otter, lizard, and pine marten. The proposed roadway will devastate this habitat. The deer will move away from the area, while the otter, lizard, and pine marten, being located immediately adjacent to the proposed site area, will not survive.

**5. Views from Kilmacanogue to the Little Sugar Loaf compromised.**

The existing views from Kilmacanogue village out over the Little Sugar Loaf mountain will be greatly compromised by the Council's poorly-thought-out proposal. We have more than our fair share of traffic and roadways in Kilmacanogue, and it seems extraordinary that Wicklow County Council would entertain the construction of additional roadways on these unspoiled uplands.

**6. Desecration of panoramic vista from the Big Sugarloaf Mountain.**


The proposed intrusion onto the slopes of the Little Sugarloaf is of such scale and crudeness, that it will detract greatly from the magnificent panoramic vista which has been enjoyed for hundreds of years by climbers of the Big Sugarloaf Mountain. The vista from the Big Sugarloaf, eastwards towards the Irish Sea, is one of the great views of our country, and must be protected at all costs!

**7. This proposal will be strenuously opposed.**

When the Council first proposed plans to encroach on the slopes of the Little Sugarloaf Mountain in 2016, there was widespread upset throughout the area, and a total of 1250 formal objections were lodged. The proposal now put forward by the Council will cause even greater damage to the Little Sugarloaf mountain, and will be strenuously resisted.

**We ask that this pointless proposal be omitted entirely from both the Wicklow County Council Development Plan 2016-2022, and the Bray Municipal District Local Area Plan 2017-2023.**

Name/Signature NATASHA COSTELLO



Your name/address here.  
ROTH LAMBERT.  
19 Greygates  
Mount Merrion  
Co. Dublin

Wicklow County Council.  
County Hall, Wicklow.

Attn: Mr Bryan Doyle, Chief Executive.

Dear Sir,

Re: **Wicklow County Council Development Plan 2016-2022,  
Bray Municipal District Local Area Plan 2017-2023. Written Submission.**

We are most upset to hear of Wicklow County Council's proposal to construct a new roadway commencing at the Kilmacanogue East roundabout, and routing Northwards to the boundary wall of Brennanstown Riding Stables and Equestrian Centre. We are even more upset by the Council's intention to pay for this unnecessary roadway by re-zoning the lower slopes of the Little Sugarloaf mountain as commercial and housing development land. We believe that this is just the thin end of the wedge, and that it is the Council's intention to complete their 2016 Kilmacanogue to Bray mountain roadway proposal by stealth over time.

**1. An unnecessary roadway.**

The roadway proposed by the Council is entirely unnecessary. It duplicates a proposal published in April 2017 by Transport Infrastructure Ireland to provide a "local service road" immediately alongside the N11 motorway at Kilmacanogue. The TII proposal is simple, sensible, and cost-effective, and it does not adversely impact the slopes of the Little Sugarloaf Mountain.

**2. An unnecessary roadway paid for by unnecessary re-zoning.**

The Council propose to pay for the proposed roadway by re-zoning the mountainside alongside it. The plan goes from bad to worse. This unnecessary roadway is now to be paid for by unnecessary re-zoning of unspoiled mountainside.

**3. A valuable local amenity will be lost.**

The lower slopes of Barchuillia Commons are an invaluable local amenity, and they are walked daily by many of the residents of Kilmacanogue village, as well as by large numbers of walking groups from further afield. The proposed roadway will isolate the village from this important open space, and will make it greatly more difficult to access, and unattractive to walk.

**4. Deer, pheasant, otters, lizard, and pine marten.**

The lower slopes to the east of Kilmacanogue village are a rich and diverse habitat which are home to successful and stable populations of deer, pheasant, otter, lizard, and pine marten. The proposed roadway will devastate this habitat. The deer will move away from the area, while the otter, lizard, and pine marten, being located immediately adjacent to the proposed site area, will not survive.

**5. Views from Kilmacanogue to the Little Sugar Loaf compromised.**

The existing views from Kilmacanogue village out over the Little Sugar Loaf mountain will be greatly compromised by the Council's poorly-thought-out proposal. We have more than our fair share of traffic and roadways in Kilmacanogue, and it seems extraordinary that Wicklow County Council would entertain the construction of additional roadways on these unspoiled uplands.

**6. Desecration of panoramic vista from the Big Sugarloaf Mountain.**


The proposed intrusion onto the slopes of the Little Sugarloaf is of such scale and crudeness, that it will detract greatly from the magnificent panoramic vista which has been enjoyed for hundreds of years by climbers of the Big Sugarloaf Mountain. The vista from the Big Sugarloaf, eastwards towards the Irish Sea, is one of the great views of our country, and must be protected at all costs!

**7. This proposal will be strenuously opposed.**

When the Council first proposed plans to encroach on the slopes of the Little Sugarloaf Mountain in 2016, there was widespread upset throughout the area, and a total of 1250 formal objections were lodged. The proposal now put forward by the Council will cause even greater damage to the Little Sugarloaf mountain, and will be strenuously resisted.

**We ask that this pointless proposal be omitted entirely from both the Wicklow County Council Development Plan 2016-2022, and the Bray Municipal District Local Area Plan 2017-2023.**

Name/Signature **ROTH LAMBERT**



Your name/address here.  
Sir Steven Wilkerson Kong  
Solhaven  
Temple Canny lower  
Delganey  
Co. Wicklow A63 HFS1

Wicklow County Council.  
County Hall, Wicklow.

PLANNING DEPT.

Attn: Mr Bryan Doyle. Chief Executive.

Dear Sir,

Re: **Wicklow County Council Development Plan 2016-2022,  
Bray Municipal District Local Area Plan 2017-2023. Written Submission.**

We are most upset to hear of Wicklow County Council's proposal to construct a new roadway commencing at the Kilmacanogue East roundabout, and routing Northwards to the boundary wall of Brennanstown Riding Stables and Equestrian Centre. We are even more upset by the Council's intention to pay for this unnecessary roadway by re-zoning the lower slopes of the Little Sugarloaf mountain as commercial and housing development land. We believe that this is just the thin end of the wedge, and that it is the Council's intention to complete their 2016 Kilmacanogue to Bray mountain roadway proposal by stealth over time.

**1. An unnecessary roadway.**

The roadway proposed by the Council is entirely unnecessary. It duplicates a proposal published in April 2017 by Transport Infrastructure Ireland to provide a "local service road" immediately alongside the N11 motorway at Kilmacanogue. The TII proposal is simple, sensible, and cost-effective, and it does not adversely impact the slopes of the Little Sugarloaf Mountain.

**2. An unnecessary roadway paid for by unnecessary re-zoning.**

The Council propose to pay for the proposed roadway by re-zoning the mountainside alongside it. The plan goes from bad to worse. This unnecessary roadway is now to be paid for by unnecessary re-zoning of unspoiled mountainside.

**3. A valuable local amenity will be lost.**

The lower slopes of Barchuillia Commons are an invaluable local amenity, and they are walked daily by many of the residents of Kilmacanogue village, as well as by large numbers of walking groups from further afield. The proposed roadway will isolate the village from this important open space, and will make it greatly more difficult to access, and unattractive to walk.

**4. Deer, pheasant, otters, lizard, and pine marten.**

The lower slopes to the east of Kilmacanogue village are a rich and diverse habitat which are home to successful and stable populations of deer, pheasant, otter, lizard, and pine marten. The proposed roadway will devastate this habitat. The deer will move away from the area, while the otter, lizard, and pine marten, being located immediately adjacent to the proposed site area, will not survive.

**5. Views from Kilmacanogue to the Little Sugar Loaf compromised.**

The existing views from Kilmacanogue village out over the Little Sugar Loaf mountain will be greatly compromised by the Council's poorly-thought-out proposal. We have more than our fair share of traffic and roadways in Kilmacanogue, and it seems extraordinary that Wicklow County Council would entertain the construction of additional roadways on these unspoiled uplands.

**6. Desecration of panoramic vista from the Big Sugarloaf Mountain.**


The proposed intrusion onto the slopes of the Little Sugarloaf is of such scale and crudeness, that it will detract greatly from the magnificent panoramic vista which has been enjoyed for hundreds of years by climbers of the Big Sugarloaf Mountain. The vista from the Big Sugarloaf, eastwards towards the Irish Sea, is one of the great views of our country, and must be protected at all costs!

**7. This proposal will be strenuously opposed.**

When the Council first proposed plans to encroach on the slopes of the Little Sugarloaf Mountain in 2016, there was widespread upset throughout the area, and a total of 1250 formal objections were lodged. The proposal now put forward by the Council will cause even greater damage to the Little Sugarloaf mountain, and will be strenuously resisted.

**We ask that this pointless proposal be omitted entirely from both the Wicklow County Council Development Plan 2016-2022, and the Bray Municipal District Local Area Plan 2017-2023.**

Name/Signature **SIR STEVEN WILKERSON KONG**



Your name/address here. **SAMIE KEANE**  
**38 Coniglea Gardens,**  
**Don Hooghdine,**  
**Co. Dublin**

**Wicklow County Council.**  
**County Hall, Wicklow.**

Attn: Mr Bryan Doyle, Chief Executive.

Dear Sir,

**Re: Wicklow County Council Development Plan 2016-2022,**  
**Bray Municipal District Local Area Plan 2017-2023. Written Submission.**

We are most upset to hear of Wicklow County Council's proposal to construct a new roadway commencing at the Kilmacanogue East roundabout, and routing Northwards to the boundary wall of Brennanstown Riding Stables and Equestrian Centre. We are even more upset by the Council's intention to pay for this unnecessary roadway by re-zoning the lower slopes of the Little Sugarloaf mountain as commercial and housing development land. We believe that this is just the thin end of the wedge, and that it is the Council's intention to complete their 2016 Kilmacanogue to Bray mountain roadway proposal by stealth over time.

**1. An unnecessary roadway.**

The roadway proposed by the Council is entirely unnecessary. It duplicates a proposal published in April 2017 by Transport Infrastructure Ireland to provide a "local service road" immediately alongside the N11 motorway at Kilmacanogue. The TII proposal is simple, sensible, and cost-effective, and it does not adversely impact the slopes of the Little Sugarloaf Mountain.

**2. An unnecessary roadway paid for by unnecessary re-zoning.**

The Council propose to pay for the proposed roadway by re-zoning the mountainside alongside it. The plan goes from bad to worse. This unnecessary roadway is now to be paid for by unnecessary re-zoning of unspoiled mountainside.

**3. A valuable local amenity will be lost.**

The lower slopes of Barchuillia Commons are an invaluable local amenity, and they are walked daily by many of the residents of Kilmacanogue village, as well as by large numbers of walking groups from further afield. The proposed roadway will isolate the village from this important open space, and will make it greatly more difficult to access, and unattractive to walk.

**4. Deer, pheasant, otters, lizard, and pine marten.**

The lower slopes to the east of Kilmacanogue village are a rich and diverse habitat which are home to successful and stable populations of deer, pheasant, otter, lizard, and pine marten. The proposed roadway will devastate this habitat. The deer will move away from the area, while the otter, lizard, and pine marten, being located immediately adjacent to the proposed site area, will not survive.

**5. Views from Kilmacanogue to the Little Sugar Loaf compromised.**

The existing views from Kilmacanogue village out over the Little Sugar Loaf mountain will be greatly compromised by the Council's poorly-thought-out proposal. We have more than our fair share of traffic and roadways in Kilmacanogue, and it seems extraordinary that Wicklow County Council would entertain the construction of additional roadways on these unspoiled uplands.

**6. Desecration of panoramic vista from the Big Sugarloaf Mountain.**

The proposed intrusion onto the slopes of the Little Sugarloaf is of such scale and crudeness, that it will detract greatly from the magnificent panoramic vista which has been enjoyed for hundreds of years by climbers of the Big Sugarloaf Mountain. The vista from the Big Sugarloaf, eastwards towards the Irish Sea, is one of the great views of our country, and must be protected at all costs!

**7. This proposal will be strenuously opposed.**

When the Council first proposed plans to encroach on the slopes of the Little Sugarloaf Mountain in 2016, there was widespread upset throughout the area, and a total of **1250** formal objections were lodged. The proposal now put forward by the Council will cause even greater damage to the Little Sugarloaf mountain, and will be strenuously resisted.

**We ask that this pointless proposal be omitted entirely from both the Wicklow County Council Development Plan 2016-2022, and the Bray Municipal District Local Area Plan 2017-2023.**

Name/Signature **Samie Keane**



Wicklow County Council

08 SEP 2017

PLANNING DEPT.

Your name/address here. Sheena Connington  
Mountain View  
Lough  
Co. Wicklow  
A98 HR62

Wicklow County Council.  
County Hall, Wicklow.

Attn: Mr Bryan Doyle. Chief Executive.

Dear Sir,

Re: **Wicklow County Council Development Plan 2016-2022,  
Bray Municipal District Local Area Plan 2017-2023. Written Submission.**

We are most upset to hear of Wicklow County Council's proposal to construct a new roadway commencing at the Kilmacanogue East roundabout, and routing Northwards to the boundary wall of Brennanstown Riding Stables and Equestrian Centre. We are even more upset by the Council's intention to pay for this unnecessary roadway by re-zoning the lower slopes of the Little Sugarloaf mountain as commercial and housing development land. We believe that this is just the thin end of the wedge, and that it is the Council's intention to complete their 2016 Kilmacanogue to Bray mountain roadway proposal by stealth over time.

**1. An unnecessary roadway.**

The roadway proposed by the Council is entirely unnecessary. It duplicates a proposal published in April 2017 by Transport Infrastructure Ireland to provide a "local service road" immediately alongside the N11 motorway at Kilmacanogue. The TII proposal is simple, sensible, and cost-effective, and it does not adversely impact the slopes of the Little Sugarloaf Mountain.

**2. An unnecessary roadway paid for by unnecessary re-zoning.**

The Council propose to pay for the proposed roadway by re-zoning the mountainside alongside it. The plan goes from bad to worse. This unnecessary roadway is now to be paid for by unnecessary re-zoning of unspoiled mountainside.

**3. A valuable local amenity will be lost.**

The lower slopes of Barchuillia Commons are an invaluable local amenity, and they are walked daily by many of the residents of Kilmacanogue village, as well as by large numbers of walking groups from further afield. The proposed roadway will isolate the village from this important open space, and will make it greatly more difficult to access, and unattractive to walk.

**4. Deer, pheasant, otters, lizard, and pine marten.**

The lower slopes to the east of Kilmacanogue village are a rich and diverse habitat which are home to successful and stable populations of deer, pheasant, otter, lizard, and pine marten. The proposed roadway will devastate this habitat. The deer will move away from the area, while the otter, lizard, and pine marten, being located immediately adjacent to the proposed site area, will not survive.

**5. Views from Kilmacanogue to the Little Sugar Loaf compromised.**

The existing views from Kilmacanogue village out over the Little Sugar Loaf mountain will be greatly compromised by the Council's poorly-thought-out proposal. We have more than our fair share of traffic and roadways in Kilmacanogue, and it seems extraordinary that Wicklow County Council would entertain the construction of additional roadways on these unspoiled uplands.

**6. Desecration of panoramic vista from the Big Sugarloaf Mountain.**

The proposed intrusion onto the slopes of the Little Sugarloaf is of such scale and crudeness, that it will detract greatly from the magnificent panoramic vista which has been enjoyed for hundreds of years by climbers of the Big Sugarloaf Mountain. The vista from the Big Sugarloaf, eastwards towards the Irish Sea, is one of the great views of our country, and must be protected at all costs!


**7. This proposal will be strenuously opposed.**

When the Council first proposed plans to encroach on the slopes of the Little Sugarloaf Mountain in 2016, there was widespread upset throughout the area, and a total of **1250** formal objections were lodged. The proposal now put forward by the Council will cause even greater damage to the Little Sugarloaf mountain, and will be strenuously resisted.

**We ask that this pointless proposal be omitted entirely from both the Wicklow County Council Development Plan 2016-2022, and the Bray Municipal District Local Area Plan 2017-2023.**

Name/Signature

SHEENA CONNINGTON



Your name/address here.  
Delphi MacWhite  
24A Hill Court Road  
Glenageary  
Co. Dublin

Wicklow County Council.  
County Hall, Wicklow.

PLANNING DEPT.

Attn: Mr Bryan Doyle, Chief Executive.

Dear Sir,

Re: **Wicklow County Council Development Plan 2016-2022,  
Bray Municipal District Local Area Plan 2017-2023. Written Submission.**

We are most upset to hear of Wicklow County Council's proposal to construct a new roadway commencing at the Kilmacanogue East roundabout, and routing Northwards to the boundary wall of Brennanstown Riding Stables and Equestrian Centre. We are even more upset by the Council's intention to pay for this unnecessary roadway by re-zoning the lower slopes of the Little Sugarloaf mountain as commercial and housing development land. We believe that this is just the thin end of the wedge, and that it is the Council's intention to complete their 2016 Kilmacanogue to Bray mountain roadway proposal by stealth over time.

**1. An unnecessary roadway.**

The roadway proposed by the Council is entirely unnecessary. It duplicates a proposal published in April 2017 by Transport Infrastructure Ireland to provide a "local service road" immediately alongside the N11 motorway at Kilmacanogue. The TII proposal is simple, sensible, and cost-effective, and it does not adversely impact the slopes of the Little Sugarloaf Mountain.

**2. An unnecessary roadway paid for by unnecessary re-zoning.**

The Council propose to pay for the proposed roadway by re-zoning the mountainside alongside it. The plan goes from bad to worse. This unnecessary roadway is now to be paid for by unnecessary re-zoning of unspoiled mountainside.

**3. A valuable local amenity will be lost.**

The lower slopes of Barchuillia Commons are an invaluable local amenity, and they are walked daily by many of the residents of Kilmacanogue village, as well as by large numbers of walking groups from further afield. The proposed roadway will isolate the village from this important open space, and will make it greatly more difficult to access, and unattractive to walk.

**4. Deer, pheasant, otters, lizard, and pine marten.**

The lower slopes to the east of Kilmacanogue village are a rich and diverse habitat which are home to successful and stable populations of deer, pheasant, otter, lizard, and pine marten. The proposed roadway will devastate this habitat. The deer will move away from the area, while the otter, lizard, and pine marten, being located immediately adjacent to the proposed site area, will not survive.

**5. Views from Kilmacanogue to the Little Sugar Loaf compromised.**

The existing views from Kilmacanogue village out over the Little Sugar Loaf mountain will be greatly compromised by the Council's poorly-thought-out proposal. We have more than our fair share of traffic and roadways in Kilmacanogue, and it seems extraordinary that Wicklow County Council would entertain the construction of additional roadways on these unspoiled uplands.

**6. Desecration of panoramic vista from the Big Sugarloaf Mountain.**


The proposed intrusion onto the slopes of the Little Sugarloaf is of such scale and crudeness, that it will detract greatly from the magnificent panoramic vista which has been enjoyed for hundreds of years by climbers of the Big Sugarloaf Mountain. The vista from the Big Sugarloaf, eastwards towards the Irish Sea, is one of the great views of our country, and must be protected at all costs!

**7. This proposal will be strenuously opposed.**

When the Council first proposed plans to encroach on the slopes of the Little Sugarloaf Mountain in 2016, there was widespread upset throughout the area, and a total of 1250 formal objections were lodged. The proposal now put forward by the Council will cause even greater damage to the Little Sugarloaf mountain, and will be strenuously resisted.

**We ask that this pointless proposal be omitted entirely from both the Wicklow County Council Development Plan 2016-2022, and the Bray Municipal District Local Area Plan 2017-2023.**

Name/Signature Delphi MacWhite



Your name/address here.  
Donal O'Sullivan  
14 Moxkstown Square  
Moxkstown  
Co. Dublin

Wicklow County Council.  
County Hall, Wicklow.

PLANNING DEPT.

Attn: Mr. Bryan Doyle. Chief Executive.

Dear Sir,

Re: **Wicklow County Council Development Plan 2016-2022,  
Bray Municipal District Local Area Plan 2017-2023. Written Submission.**

We are most upset to hear of Wicklow County Council's proposal to construct a new roadway commencing at the Kilmacanogue East roundabout, and routing Northwards to the boundary wall of Brennanstown Riding Stables and Equestrian Centre. We are even more upset by the Council's intention to pay for this unnecessary roadway by re-zoning the lower slopes of the Little Sugarloaf mountain as commercial and housing development land. We believe that this is just the thin end of the wedge, and that it is the Council's intention to complete their 2016 Kilmacanogue to Bray mountain roadway proposal by stealth over time.

**1. An unnecessary roadway.**

The roadway proposed by the Council is entirely unnecessary. It duplicates a proposal published in April 2017 by Transport Infrastructure Ireland to provide a "local service road" immediately alongside the N11 motorway at Kilmacanogue. The TII proposal is simple, sensible, and cost-effective, and it does not adversely impact the slopes of the Little Sugarloaf Mountain.

**2. An unnecessary roadway paid for by unnecessary re-zoning.**

The Council propose to pay for the proposed roadway by re-zoning the mountainside alongside it. The plan goes from bad to worse. This unnecessary roadway is now to be paid for by unnecessary re-zoning of unspoiled mountainside.

**3. A valuable local amenity will be lost.**

The lower slopes of Barchuillia Commons are an invaluable local amenity, and they are walked daily by many of the residents of Kilmacanogue village, as well as by large numbers of walking groups from further afield. The proposed roadway will isolate the village from this important open space, and will make it greatly more difficult to access, and unattractive to walk.

**4. Deer, pheasant, otters, lizard, and pine marten.**

The lower slopes to the east of Kilmacanogue village are a rich and diverse habitat which are home to successful and stable populations of deer, pheasant, otter, lizard, and pine marten. The proposed roadway will devastate this habitat. The deer will move away from the area, while the otter, lizard, and pine marten, being located immediately adjacent to the proposed site area, will not survive.

**5. Views from Kilmacanogue to the Little Sugar Loaf compromised.**

The existing views from Kilmacanogue village out over the Little Sugar Loaf mountain will be greatly compromised by the Council's poorly-thought-out proposal. We have more than our fair share of traffic and roadways in Kilmacanogue, and it seems extraordinary that Wicklow County Council would entertain the construction of additional roadways on these unspoiled uplands.

**6. Desecration of panoramic vista from the Big Sugarloaf Mountain.**

The proposed intrusion onto the slopes of the Little Sugarloaf is of such scale and crudeness, that it will detract greatly from the magnificent panoramic vista which has been enjoyed for hundreds of years by climbers of the Big Sugarloaf Mountain. The vista from the Big Sugarloaf, eastwards towards the Irish Sea, is one of the great views of our country, and must be protected at all costs!

**7. This proposal will be strenuously opposed.**

When the Council first proposed plans to encroach on the slopes of the Little Sugarloaf Mountain in 2016, there was widespread upset throughout the area, and a total of 1250 formal objections were lodged. The proposal now put forward by the Council will cause even greater damage to the Little Sugarloaf mountain, and will be strenuously resisted.

**We ask that this pointless proposal be omitted entirely from both the Wicklow County Council Development Plan 2016-2022, and the Bray Municipal District Local Area Plan 2017-2023.**

Name/Signature Donal O'Sullivan

Wicklow County Council

08 SEP 2017

Wicklow County Council.  
County Hall, Wicklow.

PLANNING DEPT.

Attn: Mr Bryan Doyle. Chief Executive.

Your name/address here.

Gemma Walsh  
20 Oldcourt Park  
Bray  
Co. Wicklow

Dear Sir,

**Re: Wicklow County Council Development Plan 2016-2022,  
Bray Municipal District Local Area Plan 2017-2023. Written Submission.**

We are most upset to hear of Wicklow County Council's proposal to construct a new roadway commencing at the Kilmacanogue East roundabout, and routing Northwards to the boundary wall of Brennanstown Riding Stables and Equestrian Centre. We are even more upset by the Council's intention to pay for this unnecessary roadway by re-zoning the lower slopes of the Little Sugarloaf mountain as commercial and housing development land. We believe that this is just the thin end of the wedge, and that it is the Council's intention to complete their 2016 Kilmacanogue to Bray mountain roadway proposal by stealth over time.

**1. An unnecessary roadway.**

The roadway proposed by the Council is entirely unnecessary. It duplicates a proposal published in April 2017 by Transport Infrastructure Ireland to provide a "local service road" immediately alongside the N11 motorway at Kilmacanogue. The TII proposal is simple, sensible, and cost-effective, and it does not adversely impact the slopes of the Little Sugarloaf Mountain.

**2. An unnecessary roadway paid for by unnecessary re-zoning.**

The Council propose to pay for the proposed roadway by re-zoning the mountainside alongside it. The plan goes from bad to worse. This unnecessary roadway is now to be paid for by unnecessary re-zoning of unspoiled mountainside.

**3. A valuable local amenity will be lost.**

The lower slopes of Barchuillia Commons are an invaluable local amenity, and they are walked daily by many of the residents of Kilmacanogue village, as well as by large numbers of walking groups from further afield. The proposed roadway will isolate the village from this important open space, and will make it greatly more difficult to access, and unattractive to walk.

**4. Deer, pheasant, otters, lizard, and pine marten.**

The lower slopes to the east of Kilmacanogue village are a rich and diverse habitat which are home to successful and stable populations of deer, pheasant, otter, lizard, and pine marten. The proposed roadway will devastate this habitat. The deer will move away from the area, while the otter, lizard, and pine marten, being located immediately adjacent to the proposed site area, will not survive.

**5. Views from Kilmacanogue to the Little Sugar Loaf compromised.**

The existing views from Kilmacanogue village out over the Little Sugar Loaf mountain will be greatly compromised by the Council's poorly-thought-out proposal. We have more than our fair share of traffic and roadways in Kilmacanogue, and it seems extraordinary that Wicklow County Council would entertain the construction of additional roadways on these unspoiled uplands.

**6. Desecration of panoramic vista from the Big Sugarloaf Mountain.**

The proposed intrusion onto the slopes of the Little Sugarloaf is of such scale and crudeness, that it will detract greatly from the magnificent panoramic vista which has been enjoyed for hundreds of years by climbers of the Big Sugarloaf Mountain. The vista from the Big Sugarloaf, eastwards towards the Irish Sea, is one of the great views of our country, and must be protected at all costs!

**7. This proposal will be strenuously opposed.**

When the Council first proposed plans to encroach on the slopes of the Little Sugarloaf Mountain in 2016, there was widespread upset throughout the area, and a total of 1250 formal objections were lodged. The proposal now put forward by the Council will cause even greater damage to the Little Sugarloaf mountain, and will be strenuously resisted.

**We ask that this pointless proposal be omitted entirely from both the Wicklow County Council Development Plan 2016-2022, and the Bray Municipal District Local Area Plan 2017-2023.**

Name/Signature

Gemma Walsh

Wicklow County Council

Wicklow County Council.  
County Hall, Wicklow.

08 SEP 2017

Attn: Mr Bryan Doyle. Chief Executive. PLANNING DEPT.

Your name/address here.

KERRIE O'BRIEN.

CEDAR LODGE

Brennanstown Road

FOX ROCK

Dublin 18

Dear Sir,

**Re: Wicklow County Council Development Plan 2016-2022,  
Bray Municipal District Local Area Plan 2017-2023. Written Submission.**

We are most upset to hear of Wicklow County Council's proposal to construct a new roadway commencing at the Kilmacanogue East roundabout, and routing Northwards to the boundary wall of Brennanstown Riding Stables and Equestrian Centre. We are even more upset by the Council's intention to pay for this unnecessary roadway by re-zoning the lower slopes of the Little Sugarloaf mountain as commercial and housing development land. We believe that this is just the thin end of the wedge, and that it is the Council's intention to complete their 2016 Kilmacanogue to Bray mountain roadway proposal by stealth over time.

**1. An unnecessary roadway.**

The roadway proposed by the Council is entirely unnecessary. It duplicates a proposal published in April 2017 by Transport Infrastructure Ireland to provide a "local service road" immediately alongside the N11 motorway at Kilmacanogue. The TII proposal is simple, sensible, and cost-effective, and it does not adversely impact the slopes of the Little Sugarloaf Mountain.

**2. An unnecessary roadway paid for by unnecessary re-zoning.**

The Council propose to pay for the proposed roadway by re-zoning the mountainside alongside it. The plan goes from bad to worse. This unnecessary roadway is now to be paid for by unnecessary re-zoning of unspoiled mountainside.

**3. A valuable local amenity will be lost.**

The lower slopes of Barchuillia Commons are an invaluable local amenity, and they are walked daily by many of the residents of Kilmacanogue village, as well as by large numbers of walking groups from further afield. The proposed roadway will isolate the village from this important open space, and will make it greatly more difficult to access, and unattractive to walk.

**4. Deer, pheasant, otters, lizard, and pine marten.**

The lower slopes to the east of Kilmacanogue village are a rich and diverse habitat which are home to successful and stable populations of deer, pheasant, otter, lizard, and pine marten. The proposed roadway will devastate this habitat. The deer will move away from the area, while the otter, lizard, and pine marten, being located immediately adjacent to the proposed site area, will not survive.

**5. Views from Kilmacanogue to the Little Sugar Loaf compromised.**

The existing views from Kilmacanogue village out over the Little Sugar Loaf mountain will be greatly compromised by the Council's poorly-thought-out proposal. We have more than our fair share of traffic and roadways in Kilmacanogue, and it seems extraordinary that Wicklow County Council would entertain the construction of additional roadways on these unspoiled uplands.

**6. Desecration of panoramic vista from the Big Sugarloaf Mountain.**

The proposed intrusion onto the slopes of the Little Sugarloaf is of such scale and crudeness, that it will detract greatly from the magnificent panoramic vista which has been enjoyed for hundreds of years by climbers of the Big Sugarloaf Mountain. The vista from the Big Sugarloaf, eastwards towards the Irish Sea, is one of the great views of our country, and must be protected at all costs!


**7. This proposal will be strenuously opposed.**

When the Council first proposed plans to encroach on the slopes of the Little Sugarloaf Mountain in 2016, there was widespread upset throughout the area, and a total of 1250 formal objections were lodged. The proposal now put forward by the Council will cause even greater damage to the Little Sugarloaf mountain, and will be strenuously resisted.

**We ask that this pointless proposal be omitted entirely from both the Wicklow County Council Development Plan 2016-2022, and the Bray Municipal District Local Area Plan 2017-2023.**

Name/Signature

KERRIE O'BRIEN



Your name/address here.  
LAURA  
7 Ruheen lawn  
Bray  
Co. Wicklow

Wicklow County Council,  
County Hall, Wicklow.

PLANNING DEPT.

Attn: Mr Bryan Doyle, Chief Executive.

Dear Sir,

**Re: Wicklow County Council Development Plan 2016-2022,  
Bray Municipal District Local Area Plan 2017-2023. Written Submission.**

We are most upset to hear of Wicklow County Council's proposal to construct a new roadway commencing at the Kilmacanogue East roundabout, and routing Northwards to the boundary wall of Brennanstown Riding Stables and Equestrian Centre. We are even more upset by the Council's intention to pay for this unnecessary roadway by re-zoning the lower slopes of the Little Sugarloaf mountain as commercial and housing development land. We believe that this is just the thin end of the wedge, and that it is the Council's intention to complete their 2016 Kilmacanogue to Bray mountain roadway proposal by stealth over time.

**1. An unnecessary roadway.**

The roadway proposed by the Council is entirely unnecessary. It duplicates a proposal published in April 2017 by Transport Infrastructure Ireland to provide a "local service road" immediately alongside the N11 motorway at Kilmacanogue. The TII proposal is simple, sensible, and cost-effective, and it does not adversely impact the slopes of the Little Sugarloaf Mountain.

**2. An unnecessary roadway paid for by unnecessary re-zoning.**

The Council propose to pay for the proposed roadway by re-zoning the mountainside alongside it. The plan goes from bad to worse. This unnecessary roadway is now to be paid for by unnecessary re-zoning of unspoiled mountainside.

**3. A valuable local amenity will be lost.**

The lower slopes of Barchuillia Commons are an invaluable local amenity, and they are walked daily by many of the residents of Kilmacanogue village, as well as by large numbers of walking groups from further afield. The proposed roadway will isolate the village from this important open space, and will make it greatly more difficult to access, and unattractive to walk.

**4. Deer, pheasant, otters, lizard, and pine marten.**

The lower slopes to the east of Kilmacanogue village are a rich and diverse habitat which are home to successful and stable populations of deer, pheasant, otter, lizard, and pine marten. The proposed roadway will devastate this habitat. The deer will move away from the area, while the otter, lizard, and pine marten, being located immediately adjacent to the proposed site area, will not survive.

**5. Views from Kilmacanogue to the Little Sugar Loaf compromised.**

The existing views from Kilmacanogue village out over the Little Sugar Loaf mountain will be greatly compromised by the Council's poorly-thought-out proposal. We have more than our fair share of traffic and roadways in Kilmacanogue, and it seems extraordinary that Wicklow County Council would entertain the construction of additional roadways on these unspoiled uplands.

**6. Desecration of panoramic vista from the Big Sugarloaf Mountain.**


The proposed intrusion onto the slopes of the Little Sugarloaf is of such scale and crudeness, that it will detract greatly from the magnificent panoramic vista which has been enjoyed for hundreds of years by climbers of the Big Sugarloaf Mountain. The vista from the Big Sugarloaf, eastwards towards the Irish Sea, is one of the great views of our country, and must be protected at all costs!

**7. This proposal will be strenuously opposed.**

When the Council first proposed plans to encroach on the slopes of the Little Sugarloaf Mountain in 2016, there was widespread upset throughout the area, and a total of 1250 formal objections were lodged. The proposal now put forward by the Council will cause even greater damage to the Little Sugarloaf mountain, and will be strenuously resisted.

**We ask that this pointless proposal be omitted entirely from both the Wicklow County Council Development Plan 2016-2022, and the Bray Municipal District Local Area Plan 2017-2023.**

Name/Signature LAURA



Your name/address here  
Ciara Slevin  
86 Stillorgan Grove.  
Dublin

Wicklow County Council.  
County Hall, Wicklow.

PLANNING DEPT.

Attn: Mr Bryan Doyle. Chief Executive.

Dear Sir,

Re: **Wicklow County Council Development Plan 2016-2022,  
Bray Municipal District Local Area Plan 2017-2023. Written Submission.**

We are most upset to hear of Wicklow County Council's proposal to construct a new roadway commencing at the Kilmacanogue East roundabout, and routing Northwards to the boundary wall of Brennanstown Riding Stables and Equestrian Centre. We are even more upset by the Council's intention to pay for this unnecessary roadway by re-zoning the lower slopes of the Little Sugarloaf mountain as commercial and housing development land. We believe that this is just the thin end of the wedge, and that it is the Council's intention to complete their 2016 Kilmacanogue to Bray mountain roadway proposal by stealth over time.

**1. An unnecessary roadway.**

The roadway proposed by the Council is entirely unnecessary. It duplicates a proposal published in April 2017 by Transport Infrastructure Ireland to provide a "local service road" immediately alongside the N11 motorway at Kilmacanogue. The TII proposal is simple, sensible, and cost-effective, and it does not adversely impact the slopes of the Little Sugarloaf Mountain.

**2. An unnecessary roadway paid for by unnecessary re-zoning.**

The Council propose to pay for the proposed roadway by re-zoning the mountainside alongside it. The plan goes from bad to worse. This unnecessary roadway is now to be paid for by unnecessary re-zoning of unspoiled mountainside.

**3. A valuable local amenity will be lost.**

The lower slopes of Barchuillia Commons are an invaluable local amenity, and they are walked daily by many of the residents of Kilmacanogue village, as well as by large numbers of walking groups from further afield. The proposed roadway will isolate the village from this important open space, and will make it greatly more difficult to access, and unattractive to walk.

**4. Deer, pheasant, otters, lizard, and pine marten.**

The lower slopes to the east of Kilmacanogue village are a rich and diverse habitat which are home to successful and stable populations of deer, pheasant, otter, lizard, and pine marten. The proposed roadway will devastate this habitat. The deer will move away from the area, while the otter, lizard, and pine marten, being located immediately adjacent to the proposed site area, will not survive.

**5. Views from Kilmacanogue to the Little Sugar Loaf compromised.**

The existing views from Kilmacanogue village out over the Little Sugar Loaf mountain will be greatly compromised by the Council's poorly-thought-out proposal. We have more than our fair share of traffic and roadways in Kilmacanogue, and it seems extraordinary that Wicklow County Council would entertain the construction of additional roadways on these unspoiled uplands.

**6. Desecration of panoramic vista from the Big Sugarloaf Mountain.**


The proposed intrusion onto the slopes of the Little Sugarloaf is of such scale and crudeness, that it will detract greatly from the magnificent panoramic vista which has been enjoyed for hundreds of years by climbers of the Big Sugarloaf Mountain. The vista from the Big Sugarloaf, eastwards towards the Irish Sea, is one of the great views of our country, and must be protected at all costs!

**7. This proposal will be strenuously opposed.**

When the Council first proposed plans to encroach on the slopes of the Little Sugarloaf Mountain in 2016, there was widespread upset throughout the area, and a total of 1250 formal objections were lodged. The proposal now put forward by the Council will cause even greater damage to the Little Sugarloaf mountain, and will be strenuously resisted.

**We ask that this pointless proposal be omitted entirely from both the Wicklow County Council Development Plan 2016-2022, and the Bray Municipal District Local Area Plan 2017-2023.**

Name/Signature Ciara Slevin



Your name/address here.  
Catherine Clarke  
10 GLEATHAM.  
BRAY  
Co. Wicklow

Wicklow County Council.  
County Hall, Wicklow.

PLANNING DEPT.

Attn: Mr Bryan Doyle. Chief Executive.

Dear Sir,

Re: **Wicklow County Council Development Plan 2016-2022,  
Bray Municipal District Local Area Plan 2017-2023. Written Submission.**

We are most upset to hear of Wicklow County Council's proposal to construct a new roadway commencing at the Kilmacanogue East roundabout, and routing Northwards to the boundary wall of Brennanstown Riding Stables and Equestrian Centre. We are even more upset by the Council's intention to pay for this unnecessary roadway by re-zoning the lower slopes of the Little Sugarloaf mountain as commercial and housing development land. We believe that this is just the thin end of the wedge, and that it is the Council's intention to complete their 2016 Kilmacanogue to Bray mountain roadway proposal by stealth over time.

**1. An unnecessary roadway.**

The roadway proposed by the Council is entirely unnecessary. It duplicates a proposal published in April 2017 by Transport Infrastructure Ireland to provide a "local service road" immediately alongside the N11 motorway at Kilmacanogue. The TII proposal is simple, sensible, and cost-effective, and it does not adversely impact the slopes of the Little Sugarloaf Mountain.

**2. An unnecessary roadway paid for by unnecessary re-zoning.**

The Council propose to pay for the proposed roadway by re-zoning the mountainside alongside it. The plan goes from bad to worse. This unnecessary roadway is now to be paid for by unnecessary re-zoning of unspoiled mountainside.

**3. A valuable local amenity will be lost.**

The lower slopes of Barchuillia Commons are an invaluable local amenity, and they are walked daily by many of the residents of Kilmacanogue village, as well as by large numbers of walking groups from further afield. The proposed roadway will isolate the village from this important open space, and will make it greatly more difficult to access, and unattractive to walk.

**4. Deer, pheasant, otters, lizard, and pine marten.**

The lower slopes to the east of Kilmacanogue village are a rich and diverse habitat which are home to successful and stable populations of deer, pheasant, otter, lizard, and pine marten. The proposed roadway will devastate this habitat. The deer will move away from the area, while the otter, lizard, and pine marten, being located immediately adjacent to the proposed site area, will not survive.

**5. Views from Kilmacanogue to the Little Sugar Loaf compromised.**

The existing views from Kilmacanogue village out over the Little Sugar Loaf mountain will be greatly compromised by the Council's poorly-thought-out proposal. We have more than our fair share of traffic and roadways in Kilmacanogue, and it seems extraordinary that Wicklow County Council would entertain the construction of additional roadways on these unspoiled uplands.

**6. Desecration of panoramic vista from the Big Sugarloaf Mountain.**

The proposed intrusion onto the slopes of the Little Sugarloaf is of such scale and crudeness, that it will detract greatly from the magnificent panoramic vista which has been enjoyed for hundreds of years by climbers of the Big Sugarloaf Mountain. The vista from the Big Sugarloaf, eastwards towards the Irish Sea, is one of the great views of our country, and must be protected at all costs!

**7. This proposal will be strenuously opposed.**

When the Council first proposed plans to encroach on the slopes of the Little Sugarloaf Mountain in 2016, there was widespread upset throughout the area, and a total of 1250 formal objections were lodged. The proposal now put forward by the Council will cause even greater damage to the Little Sugarloaf mountain, and will be strenuously resisted.

**We ask that this pointless proposal be omitted entirely from both the Wicklow County Council Development Plan 2016-2022, and the Bray Municipal District Local Area Plan 2017-2023.**

Name/Signature Catherine Clarke



Wicklow County Council.  
County Hall, Wicklow.

08 SEP 2017

Attn: Mr Bryan Doyle. Chief Executive.

Wicklow County Council

PLANNING DEPT.

Your name/address here.

Britha Wilkinson  
Solhaven  
Temple Carrag  
Delganey

Co. Wicklow

Dear Sir,

**Re: Wicklow County Council Development Plan 2016-2022,  
Bray Municipal District Local Area Plan 2017-2023. Written Submission.**

We are most upset to hear of Wicklow County Council's proposal to construct a new roadway commencing at the Kilmacanogue East roundabout, and routing Northwards to the boundary wall of Brennanstown Riding Stables and Equestrian Centre. We are even more upset by the Council's intention to pay for this unnecessary roadway by re-zoning the lower slopes of the Little Sugarloaf mountain as commercial and housing development land. We believe that this is just the thin end of the wedge, and that it is the Council's intention to complete their 2016 Kilmacanogue to Bray mountain roadway proposal by stealth over time.

**1. An unnecessary roadway.**

The roadway proposed by the Council is entirely unnecessary. It duplicates a proposal published in April 2017 by Transport Infrastructure Ireland to provide a "local service road" immediately alongside the N11 motorway at Kilmacanogue. The TII proposal is simple, sensible, and cost-effective, and it does not adversely impact the slopes of the Little Sugarloaf Mountain.

**2. An unnecessary roadway paid for by unnecessary re-zoning.**

The Council propose to pay for the proposed roadway by re-zoning the mountainside alongside it. The plan goes from bad to worse. This unnecessary roadway is now to be paid for by unnecessary re-zoning of unspoiled mountainside.

**3. A valuable local amenity will be lost.**

The lower slopes of Barchuillia Commons are an invaluable local amenity, and they are walked daily by many of the residents of Kilmacanogue village, as well as by large numbers of walking groups from further afield. The proposed roadway will isolate the village from this important open space, and will make it greatly more difficult to access, and unattractive to walk.

**4. Deer, pheasant, otters, lizard, and pine marten.**

The lower slopes to the east of Kilmacanogue village are a rich and diverse habitat which are home to successful and stable populations of deer, pheasant, otter, lizard, and pine marten. The proposed roadway will devastate this habitat. The deer will move away from the area, while the otter, lizard, and pine marten, being located immediately adjacent to the proposed site area, will not survive.

**5. Views from Kilmacanogue to the Little Sugar Loaf compromised.**

The existing views from Kilmacanogue village out over the Little Sugar Loaf mountain will be greatly compromised by the Council's poorly-thought-out proposal. We have more than our fair share of traffic and roadways in Kilmacanogue, and it seems extraordinary that Wicklow County Council would entertain the construction of additional roadways on these unspoiled uplands.

**6. Desecration of panoramic vista from the Big Sugarloaf Mountain.**

The proposed intrusion onto the slopes of the Little Sugarloaf is of such scale and crudeness, that it will detract greatly from the magnificent panoramic vista which has been enjoyed for hundreds of years by climbers of the Big Sugarloaf Mountain. The vista from the Big Sugarloaf, eastwards towards the Irish Sea, is one of the great views of our country, and must be protected at all costs!


**7. This proposal will be strenuously opposed.**

When the Council first proposed plans to encroach on the slopes of the Little Sugarloaf Mountain in 2016, there was widespread upset throughout the area, and a total of 1250 formal objections were lodged. The proposal now put forward by the Council will cause even greater damage to the Little Sugarloaf mountain, and will be strenuously resisted.

**We ask that this pointless proposal be omitted entirely from both the Wicklow County Council Development Plan 2016-2022, and the Bray Municipal District Local Area Plan 2017-2023.**

Name/Signature

Britha Wilkinson



Your name/address here. Eithne Jordan  
243 Mount Prospect Ave  
Clontarf  
Dublin 3

Wicklow County Council  
County Hall, Wicklow. PLANNING DEPT.

Attn: Mr Bryan Doyle, Chief Executive.

Dear Sir,

Re: **Wicklow County Council Development Plan 2016-2022,  
Bray Municipal District Local Area Plan 2017-2023. Written Submission.**

We are most upset to hear of Wicklow County Council's proposal to construct a new roadway commencing at the Kilmacanogue East roundabout, and routing Northwards to the boundary wall of Brennanstown Riding Stables and Equestrian Centre. We are even more upset by the Council's intention to pay for this unnecessary roadway by re-zoning the lower slopes of the Little Sugarloaf mountain as commercial and housing development land. We believe that this is just the thin end of the wedge, and that it is the Council's intention to complete their 2016 Kilmacanogue to Bray mountain roadway proposal by stealth over time.

**1. An unnecessary roadway.**

The roadway proposed by the Council is entirely unnecessary. It duplicates a proposal published in April 2017 by Transport Infrastructure Ireland to provide a "local service road" immediately alongside the N11 motorway at Kilmacanogue. The TII proposal is simple, sensible, and cost-effective, and it does not adversely impact the slopes of the Little Sugarloaf Mountain.

**2. An unnecessary roadway paid for by unnecessary re-zoning.**

The Council propose to pay for the proposed roadway by re-zoning the mountainside alongside it. The plan goes from bad to worse. This unnecessary roadway is now to be paid for by unnecessary re-zoning of unspoiled mountainside.

**3. A valuable local amenity will be lost.**

The lower slopes of Barchuillia Commons are an invaluable local amenity, and they are walked daily by many of the residents of Kilmacanogue village, as well as by large numbers of walking groups from further afield. The proposed roadway will isolate the village from this important open space, and will make it greatly more difficult to access, and unattractive to walk.

**4. Deer, pheasant, otters, lizard, and pine marten.**

The lower slopes to the east of Kilmacanogue village are a rich and diverse habitat which are home to successful and stable populations of deer, pheasant, otter, lizard, and pine marten. The proposed roadway will devastate this habitat. The deer will move away from the area, while the otter, lizard, and pine marten, being located immediately adjacent to the proposed site area, will not survive.

**5. Views from Kilmacanogue to the Little Sugar Loaf compromised.**

The existing views from Kilmacanogue village out over the Little Sugar Loaf mountain will be greatly compromised by the Council's poorly-thought-out proposal. We have more than our fair share of traffic and roadways in Kilmacanogue, and it seems extraordinary that Wicklow County Council would entertain the construction of additional roadways on these unspoiled uplands.

**6. Desecration of panoramic vista from the Big Sugarloaf Mountain.**

The proposed intrusion onto the slopes of the Little Sugarloaf is of such scale and crudeness, that it will detract greatly from the magnificent panoramic vista which has been enjoyed for hundreds of years by climbers of the Big Sugarloaf Mountain. The vista from the Big Sugarloaf, eastwards towards the Irish Sea, is one of the great views of our country, and must be protected at all costs!

**7. This proposal will be strenuously opposed.**

When the Council first proposed plans to encroach on the slopes of the Little Sugarloaf Mountain in 2016, there was widespread upset throughout the area, and a total of 1250 formal objections were lodged. The proposal now put forward by the Council will cause even greater damage to the Little Sugarloaf mountain, and will be strenuously resisted.

**We ask that this pointless proposal be omitted entirely from both the Wicklow County Council Development Plan 2016-2022, and the Bray Municipal District Local Area Plan 2017-2023.**

Name/Signature Eithne Jordan

Wicklow County Council  
08 SEP 2017  
PLANNING DEPT.

Your name/address here.  
Jane Foley  
3 Garden Village Drive.  
Kilpedder Co. Wicklow

Wicklow County Council  
County Hall, Wicklow.

Attn: Mr Bryan Doyle. Chief Executive.

Dear Sir,

Re: **Wicklow County Council Development Plan 2016-2022,  
Bray Municipal District Local Area Plan 2017-2023. Written Submission.**

We are most upset to hear of Wicklow County Council's proposal to construct a new roadway commencing at the Kilmacanogue East roundabout, and routing Northwards to the boundary wall of Brennanstown Riding Stables and Equestrian Centre. We are even more upset by the Council's intention to pay for this unnecessary roadway by re-zoning the lower slopes of the Little Sugarloaf mountain as commercial and housing development land. We believe that this is just the thin end of the wedge, and that it is the Council's intention to complete their 2016 Kilmacanogue to Bray mountain roadway proposal by stealth over time.

**1. An unnecessary roadway.**

The roadway proposed by the Council is entirely unnecessary. It duplicates a proposal published in April 2017 by Transport Infrastructure Ireland to provide a "local service road" immediately alongside the N11 motorway at Kilmacanogue. The TII proposal is simple, sensible, and cost-effective, and it does not adversely impact the slopes of the Little Sugarloaf Mountain.

**2. An unnecessary roadway paid for by unnecessary re-zoning.**

The Council propose to pay for the proposed roadway by re-zoning the mountainside alongside it. The plan goes from bad to worse. This unnecessary roadway is now to be paid for by unnecessary re-zoning of unspoiled mountainside.

**3. A valuable local amenity will be lost.**

The lower slopes of Barchuillia Commons are an invaluable local amenity, and they are walked daily by many of the residents of Kilmacanogue village, as well as by large numbers of walking groups from further afield. The proposed roadway will isolate the village from this important open space, and will make it greatly more difficult to access, and unattractive to walk.

**4. Deer, pheasant, otters, lizard, and pine marten.**

The lower slopes to the east of Kilmacanogue village are a rich and diverse habitat which are home to successful and stable populations of deer, pheasant, otter, lizard, and pine marten. The proposed roadway will devastate this habitat. The deer will move away from the area, while the otter, lizard, and pine marten, being located immediately adjacent to the proposed site area, will not survive.

**5. Views from Kilmacanogue to the Little Sugar Loaf compromised.**

The existing views from Kilmacanogue village out over the Little Sugar Loaf mountain will be greatly compromised by the Council's poorly-thought-out proposal. We have more than our fair share of traffic and roadways in Kilmacanogue, and it seems extraordinary that Wicklow County Council would entertain the construction of additional roadways on these unspoiled uplands.

**6. Desecration of panoramic vista from the Big Sugarloaf Mountain.**

The proposed intrusion onto the slopes of the Little Sugarloaf is of such scale and crudeness, that it will detract greatly from the magnificent panoramic vista which has been enjoyed for hundreds of years by climbers of the Big Sugarloaf Mountain. The vista from the Big Sugarloaf, eastwards towards the Irish Sea, is one of the great views of our country, and must be protected at all costs!

**7. This proposal will be strenuously opposed.**

When the Council first proposed plans to encroach on the slopes of the Little Sugarloaf Mountain in 2016, there was widespread upset throughout the area, and a total of 1250 formal objections were lodged. The proposal now put forward by the Council will cause even greater damage to the Little Sugarloaf mountain, and will be strenuously resisted.

**We ask that this pointless proposal be omitted entirely from both the Wicklow County Council Development Plan 2016-2022, and the Bray Municipal District Local Area Plan 2017-2023.**

Name/Signature **JANE FOLEY**

Wicklow County Council 08 SEP 2017 PLANNING DEPT.	Your name/address here. Kerry O'Regan Normywee Lyraconane Listowel Co. Kerry
---	--

Wicklow County Council.  
County Hall, Wicklow.

Attn: Mr. Bryan Doyle. Chief Executive.

Dear Sir,

**Re: Wicklow County Council Development Plan 2016-2022,  
Bray Municipal District Local Area Plan 2017-2023. Written Submission.**

We are most upset to hear of Wicklow County Council's proposal to construct a new roadway commencing at the Kilmacanogue East roundabout, and routing Northwards to the boundary wall of Brennanstown Riding Stables and Equestrian Centre. We are even more upset by the Council's intention to pay for this unnecessary roadway by re-zoning the lower slopes of the Little Sugarloaf mountain as commercial and housing development land. We believe that this is just the thin end of the wedge, and that it is the Council's intention to complete their 2016 Kilmacanogue to Bray mountain roadway proposal by stealth over time.

**1. An unnecessary roadway.**

The roadway proposed by the Council is entirely unnecessary. It duplicates a proposal published in April 2017 by Transport Infrastructure Ireland to provide a "local service road" immediately alongside the N11 motorway at Kilmacanogue. The TII proposal is simple, sensible, and cost-effective, and it does not adversely impact the slopes of the Little Sugarloaf Mountain.

**2. An unnecessary roadway paid for by unnecessary re-zoning.**

The Council propose to pay for the proposed roadway by re-zoning the mountainside alongside it. The plan goes from bad to worse. This unnecessary roadway is now to be paid for by unnecessary re-zoning of unspoiled mountainside.

**3. A valuable local amenity will be lost.**

The lower slopes of Barchuillia Commons are an invaluable local amenity, and they are walked daily by many of the residents of Kilmacanogue village, as well as by large numbers of walking groups from further afield. The proposed roadway will isolate the village from this important open space, and will make it greatly more difficult to access, and unattractive to walk.

**4. Deer, pheasant, otters, lizard, and pine marten.**

The lower slopes to the east of Kilmacanogue village are a rich and diverse habitat which are home to successful and stable populations of deer, pheasant, otter, lizard, and pine marten. The proposed roadway will devastate this habitat. The deer will move away from the area, while the otter, lizard, and pine marten, being located immediately adjacent to the proposed site area, will not survive.

**5. Views from Kilmacanogue to the Little Sugar Loaf compromised.**

The existing views from Kilmacanogue village out over the Little Sugar Loaf mountain will be greatly compromised by the Council's poorly-thought-out proposal. We have more than our fair share of traffic and roadways in Kilmacanogue, and it seems extraordinary that Wicklow County Council would entertain the construction of additional roadways on these unspoiled uplands.

**6. Desecration of panoramic vista from the Big Sugarloaf Mountain.**

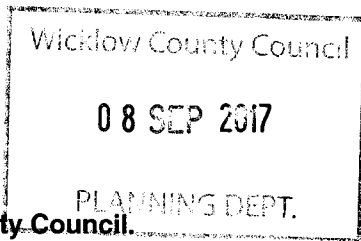
The proposed intrusion onto the slopes of the Little Sugarloaf is of such scale and crudeness, that it will detract greatly from the magnificent panoramic vista which has been enjoyed for hundreds of years by climbers of the Big Sugarloaf Mountain. The vista from the Big Sugarloaf, eastwards towards the Irish Sea, is one of the great views of our country, and must be protected at all costs!

**7. This proposal will be strenuously opposed.**

When the Council first proposed plans to encroach on the slopes of the Little Sugarloaf Mountain in 2016, there was widespread upset throughout the area, and a total of 1250 formal objections were lodged. The proposal now put forward by the Council will cause even greater damage to the Little Sugarloaf mountain, and will be strenuously resisted.

**We ask that this pointless proposal be omitted entirely from both the Wicklow County Council Development Plan 2016-2022, and the Bray Municipal District Local Area Plan 2017-2023.**

Name/Signature	Kerry O'Regan
----------------	---------------



Your name/address here. Elaine Coughlan  
Cragmore.  
Roundwood  
Co. Wicklow

Wicklow County Council.  
County Hall, Wicklow.

Attn: Mr Bryan Doyle. Chief Executive.

Dear Sir,

Re: **Wicklow County Council Development Plan 2016-2022,  
Bray Municipal District Local Area Plan 2017-2023. Written Submission.**

We are most upset to hear of Wicklow County Council's proposal to construct a new roadway commencing at the Kilmacanogue East roundabout, and routing Northwards to the boundary wall of Brennanstown Riding Stables and Equestrian Centre. We are even more upset by the Council's intention to pay for this unnecessary roadway by re-zoning the lower slopes of the Little Sugarloaf mountain as commercial and housing development land. We believe that this is just the thin end of the wedge, and that it is the Council's intention to complete their 2016 Kilmacanogue to Bray mountain roadway proposal by stealth over time.

**1. An unnecessary roadway.**

The roadway proposed by the Council is entirely unnecessary. It duplicates a proposal published in April 2017 by Transport Infrastructure Ireland to provide a "local service road" immediately alongside the N11 motorway at Kilmacanogue. The TII proposal is simple, sensible, and cost-effective, and it does not adversely impact the slopes of the Little Sugarloaf Mountain.

**2. An unnecessary roadway paid for by unnecessary re-zoning.**

The Council propose to pay for the proposed roadway by re-zoning the mountainside alongside it. The plan goes from bad to worse. This unnecessary roadway is now to be paid for by unnecessary re-zoning of unspoiled mountainside.

**3. A valuable local amenity will be lost.**

The lower slopes of Barchuillia Commons are an invaluable local amenity, and they are walked daily by many of the residents of Kilmacanogue village, as well as by large numbers of walking groups from further afield. The proposed roadway will isolate the village from this important open space, and will make it greatly more difficult to access, and unattractive to walk.

**4. Deer, pheasant, otters, lizard, and pine marten.**

The lower slopes to the east of Kilmacanogue village are a rich and diverse habitat which are home to successful and stable populations of deer, pheasant, otter, lizard, and pine marten. The proposed roadway will devastate this habitat. The deer will move away from the area, while the otter, lizard, and pine marten, being located immediately adjacent to the proposed site area, will not survive.

**5. Views from Kilmacanogue to the Little Sugar Loaf compromised.**

The existing views from Kilmacanogue village out over the Little Sugar Loaf mountain will be greatly compromised by the Council's poorly-thought-out proposal. We have more than our fair share of traffic and roadways in Kilmacanogue, and it seems extraordinary that Wicklow County Council would entertain the construction of additional roadways on these unspoiled uplands.

**6. Desecration of panoramic vista from the Big Sugarloaf Mountain.**

The proposed intrusion onto the slopes of the Little Sugarloaf is of such scale and crudeness, that it will detract greatly from the magnificent panoramic vista which has been enjoyed for hundreds of years by climbers of the Big Sugarloaf Mountain. The vista from the Big Sugarloaf, eastwards towards the Irish Sea, is one of the great views of our country, and must be protected at all costs!

**7. This proposal will be strenuously opposed.**

When the Council first proposed plans to encroach on the slopes of the Little Sugarloaf Mountain in 2016, there was widespread upset throughout the area, and a total of 1250 formal objections were lodged. The proposal now put forward by the Council will cause even greater damage to the Little Sugarloaf mountain, and will be strenuously resisted.

**We ask that this pointless proposal be omitted entirely from both the Wicklow County Council Development Plan 2016-2022, and the Bray Municipal District Local Area Plan 2017-2023.**

Name/Signature Elaine Coughlan

Wicklow County Council	Your name/address here. Sharon Lahiff
08 SEP 2017	S3 Gortmaine.
PLANNING DEPT.	Cloghhead.
	Co. Louth

**Wicklow County Council.**  
**County Hall, Wicklow.**

Attn: Mr Bryan Doyle. Chief Executive.

Dear Sir,

**Re: Wicklow County Council Development Plan 2016-2022,  
 Bray Municipal District Local Area Plan 2017-2023. Written Submission.**

We are most upset to hear of Wicklow County Council's proposal to construct a new roadway commencing at the Kilmacanogue East roundabout, and routing Northwards to the boundary wall of Brennanstown Riding Stables and Equestrian Centre. We are even more upset by the Council's intention to pay for this unnecessary roadway by re-zoning the lower slopes of the Little Sugarloaf mountain as commercial and housing development land. We believe that this is just the thin end of the wedge, and that it is the Council's intention to complete their 2016 Kilmacanogue to Bray mountain roadway proposal by stealth over time.

**1. An unnecessary roadway.**

The roadway proposed by the Council is entirely unnecessary. It duplicates a proposal published in April 2017 by Transport Infrastructure Ireland to provide a "local service road" immediately alongside the N11 motorway at Kilmacanogue. The TII proposal is simple, sensible, and cost-effective, and it does not adversely impact the slopes of the Little Sugarloaf Mountain.

**2. An unnecessary roadway paid for by unnecessary re-zoning.**

The Council propose to pay for the proposed roadway by re-zoning the mountainside alongside it. The plan goes from bad to worse. This unnecessary roadway is now to be paid for by unnecessary re-zoning of unspoiled mountainside.

**3. A valuable local amenity will be lost.**

The lower slopes of Barchuillia Commons are an invaluable local amenity, and they are walked daily by many of the residents of Kilmacanogue village, as well as by large numbers of walking groups from further afield. The proposed roadway will isolate the village from this important open space, and will make it greatly more difficult to access, and unattractive to walk.

**4. Deer, pheasant, otters, lizard, and pine marten.**

The lower slopes to the east of Kilmacanogue village are a rich and diverse habitat which are home to successful and stable populations of deer, pheasant, otter, lizard, and pine marten. The proposed roadway will devastate this habitat. The deer will move away from the area, while the otter, lizard, and pine marten, being located immediately adjacent to the proposed site area, will not survive.

**5. Views from Kilmacanogue to the Little Sugar Loaf compromised.**

The existing views from Kilmacanogue village out over the Little Sugar Loaf mountain will be greatly compromised by the Council's poorly-thought-out proposal. We have more than our fair share of traffic and roadways in Kilmacanogue, and it seems extraordinary that Wicklow County Council would entertain the construction of additional roadways on these unspoiled uplands.

**6. Desecration of panoramic vista from the Big Sugarloaf Mountain.**


The proposed intrusion onto the slopes of the Little Sugarloaf is of such scale and crudeness, that it will detract greatly from the magnificent panoramic vista which has been enjoyed for hundreds of years by climbers of the Big Sugarloaf Mountain. The vista from the Big Sugarloaf, eastwards towards the Irish Sea, is one of the great views of our country, and must be protected at all costs!

**7. This proposal will be strenuously opposed.**

When the Council first proposed plans to encroach on the slopes of the Little Sugarloaf Mountain in 2016, there was widespread upset throughout the area, and a total of 1250 formal objections were lodged. The proposal now put forward by the Council will cause even greater damage to the Little Sugarloaf mountain, and will be strenuously resisted.

**We ask that this pointless proposal be omitted entirely from both the Wicklow County Council Development Plan 2016-2022, and the Bray Municipal District Local Area Plan 2017-2023.**

Name/Signature Sharon Lahiff



Your name/address here. CIARAN FLOWER,  
10 ARMORE PARK  
BRAY  
Co. Wicklow

Wicklow County Council.  
County Hall, Wicklow.

PLANNING DEPT.

Attn: Mr Bryan Doyle. Chief Executive.

Dear Sir,

Re: **Wicklow County Council Development Plan 2016-2022,  
Bray Municipal District Local Area Plan 2017-2023. Written Submission.**

We are most upset to hear of Wicklow County Council's proposal to construct a new roadway commencing at the Kilmacanogue East roundabout, and routing Northwards to the boundary wall of Brennanstown Riding Stables and Equestrian Centre. We are even more upset by the Council's intention to pay for this unnecessary roadway by re-zoning the lower slopes of the Little Sugarloaf mountain as commercial and housing development land. We believe that this is just the thin end of the wedge, and that it is the Council's intention to complete their 2016 Kilmacanogue to Bray mountain roadway proposal by stealth over time.

**1. An unnecessary roadway.**

The roadway proposed by the Council is entirely unnecessary. It duplicates a proposal published in April 2017 by Transport Infrastructure Ireland to provide a "local service road" immediately alongside the N11 motorway at Kilmacanogue. The TII proposal is simple, sensible, and cost-effective, and it does not adversely impact the slopes of the Little Sugarloaf Mountain.

**2. An unnecessary roadway paid for by unnecessary re-zoning.**

The Council propose to pay for the proposed roadway by re-zoning the mountainside alongside it. The plan goes from bad to worse. This unnecessary roadway is now to be paid for by unnecessary re-zoning of unspoiled mountainside.

**3. A valuable local amenity will be lost.**

The lower slopes of Barchuillia Commons are an invaluable local amenity, and they are walked daily by many of the residents of Kilmacanogue village, as well as by large numbers of walking groups from further afield. The proposed roadway will isolate the village from this important open space, and will make it greatly more difficult to access, and unattractive to walk.

**4. Deer, pheasant, otters, lizard, and pine marten.**

The lower slopes to the east of Kilmacanogue village are a rich and diverse habitat which are home to successful and stable populations of deer, pheasant, otter, lizard, and pine marten. The proposed roadway will devastate this habitat. The deer will move away from the area, while the otter, lizard, and pine marten, being located immediately adjacent to the proposed site area, will not survive.

**5. Views from Kilmacanogue to the Little Sugar Loaf compromised.**

The existing views from Kilmacanogue village out over the Little Sugar Loaf mountain will be greatly compromised by the Council's poorly-thought-out proposal. We have more than our fair share of traffic and roadways in Kilmacanogue, and it seems extraordinary that Wicklow County Council would entertain the construction of additional roadways on these unspoiled uplands.

**6. Desecration of panoramic vista from the Big Sugarloaf Mountain.**

The proposed intrusion onto the slopes of the Little Sugarloaf is of such scale and crudeness, that it will detract greatly from the magnificent panoramic vista which has been enjoyed for hundreds of years by climbers of the Big Sugarloaf Mountain. The vista from the Big Sugarloaf, eastwards towards the Irish Sea, is one of the great views of our country, and must be protected at all costs!

**7. This proposal will be strenuously opposed.**

When the Council first proposed plans to encroach on the slopes of the Little Sugarloaf Mountain in 2016, there was widespread upset throughout the area, and a total of 1250 formal objections were lodged. The proposal now put forward by the Council will cause even greater damage to the Little Sugarloaf mountain, and will be strenuously resisted.

**We ask that this pointless proposal be omitted entirely from both the Wicklow County Council Development Plan 2016-2022, and the Bray Municipal District Local Area Plan 2017-2023.**

Name/Signature CIARAN FLOWER

Wicklow County Council  
08 SEP 2017  
PLANNING DEPT.

Your name/address here.  
Aileen McCarthy  
Donnybrook.  
Dublin 4

Wicklow County Council.  
County Hall, Wicklow.

Attn: Mr Bryan Doyle. Chief Executive.

Dear Sir,

Re: Wicklow County Council Development Plan 2016-2022,  
Bray Municipal District Local Area Plan 2017-2023. Written Submission.

We are most upset to hear of Wicklow County Council's proposal to construct a new roadway commencing at the Kilmacanogue East roundabout, and routing Northwards to the boundary wall of Brennanstown Riding Stables and Equestrian Centre. We are even more upset by the Council's intention to pay for this unnecessary roadway by re-zoning the lower slopes of the Little Sugarloaf mountain as commercial and housing development land. We believe that this is just the thin end of the wedge, and that it is the Council's intention to complete their 2016 Kilmacanogue to Bray mountain roadway proposal by stealth over time.

**1. An unnecessary roadway.**

The roadway proposed by the Council is entirely unnecessary. It duplicates a proposal published in April 2017 by Transport Infrastructure Ireland to provide a "local service road" immediately alongside the N11 motorway at Kilmacanogue. The TII proposal is simple, sensible, and cost-effective, and it does not adversely impact the slopes of the Little Sugarloaf Mountain.

**2. An unnecessary roadway paid for by unnecessary re-zoning.**

The Council propose to pay for the proposed roadway by re-zoning the mountainside alongside it. The plan goes from bad to worse. This unnecessary roadway is now to be paid for by unnecessary re-zoning of unspoiled mountainside.

**3. A valuable local amenity will be lost.**

The lower slopes of Barchuillia Commons are an invaluable local amenity, and they are walked daily by many of the residents of Kilmacanogue village, as well as by large numbers of walking groups from further afield. The proposed roadway will isolate the village from this important open space, and will make it greatly more difficult to access, and unattractive to walk.

**4. Deer, pheasant, otters, lizard, and pine marten.**

The lower slopes to the east of Kilmacanogue village are a rich and diverse habitat which are home to successful and stable populations of deer, pheasant, otter, lizard, and pine marten. The proposed roadway will devastate this habitat. The deer will move away from the area, while the otter, lizard, and pine marten, being located immediately adjacent to the proposed site area, will not survive.

**5. Views from Kilmacanogue to the Little Sugar Loaf compromised.**

The existing views from Kilmacanogue village out over the Little Sugar Loaf mountain will be greatly compromised by the Council's poorly-thought-out proposal. We have more than our fair share of traffic and roadways in Kilmacanogue, and it seems extraordinary that Wicklow County Council would entertain the construction of additional roadways on these unspoiled uplands.

**6. Desecration of panoramic vista from the Big Sugarloaf Mountain.**

The proposed intrusion onto the slopes of the Little Sugarloaf is of such scale and crudeness, that it will detract greatly from the magnificent panoramic vista which has been enjoyed for hundreds of years by climbers of the Big Sugarloaf Mountain. The vista from the Big Sugarloaf, eastwards towards the Irish Sea, is one of the great views of our country, and must be protected at all costs!

**7. This proposal will be strenuously opposed.**

When the Council first proposed plans to encroach on the slopes of the Little Sugarloaf Mountain in 2016, there was widespread upset throughout the area, and a total of 1250 formal objections were lodged. The proposal now put forward by the Council will cause even greater damage to the Little Sugarloaf mountain, and will be strenuously resisted.

**We ask that this pointless proposal be omitted entirely from both the Wicklow County Council Development Plan 2016-2022, and the Bray Municipal District Local Area Plan 2017-2023.**

Name/Signature AILEEN MCCARTHY



Wicklow County Council 08 SEP 2017 PLANNING DEPT.	Your name/address here. <b>DARINA ROCHE</b> <b>GILTESPUR, LANE BRAY, CO. WICKLOW</b>
---	---

Wicklow County Council.  
County Hall, Wicklow.

Attn: Mr Bryan Doyle. Chief Executive.

Dear Sir,

Re: **Wicklow County Council Development Plan 2016-2022,  
Bray Municipal District Local Area Plan 2017-2023. Written Submission.**

We are most upset to hear of Wicklow County Council's proposal to construct a new roadway commencing at the Kilmacanogue East roundabout, and routing Northwards to the boundary wall of Brennanstown Riding Stables and Equestrian Centre. We are even more upset by the Council's intention to pay for this unnecessary roadway by re-zoning the lower slopes of the Little Sugarloaf mountain as commercial and housing development land. We believe that this is just the thin end of the wedge, and that it is the Council's intention to complete their 2016 Kilmacanogue to Bray mountain roadway proposal by stealth over time.

**1. An unnecessary roadway.**

The roadway proposed by the Council is entirely unnecessary. It duplicates a proposal published in April 2017 by Transport Infrastructure Ireland to provide a "local service road" immediately alongside the N11 motorway at Kilmacanogue. The TII proposal is simple, sensible, and cost-effective, and it does not adversely impact the slopes of the Little Sugarloaf Mountain.

**2. An unnecessary roadway paid for by unnecessary re-zoning.**

The Council propose to pay for the proposed roadway by re-zoning the mountainside alongside it. The plan goes from bad to worse. This unnecessary roadway is now to be paid for by unnecessary re-zoning of unspoiled mountainside.

**3. A valuable local amenity will be lost.**

The lower slopes of Barchuillia Commons are an invaluable local amenity, and they are walked daily by many of the residents of Kilmacanogue village, as well as by large numbers of walking groups from further afield. The proposed roadway will isolate the village from this important open space, and will make it greatly more difficult to access, and unattractive to walk.

**4. Deer, pheasant, otters, lizard, and pine marten.**

The lower slopes to the east of Kilmacanogue village are a rich and diverse habitat which are home to successful and stable populations of deer, pheasant, otter, lizard, and pine marten. The proposed roadway will devastate this habitat. The deer will move away from the area, while the otter, lizard, and pine marten, being located immediately adjacent to the proposed site area, will not survive.

**5. Views from Kilmacanogue to the Little Sugar Loaf compromised.**

The existing views from Kilmacanogue village out over the Little Sugar Loaf mountain will be greatly compromised by the Council's poorly-thought-out proposal. We have more than our fair share of traffic and roadways in Kilmacanogue, and it seems extraordinary that Wicklow County Council would entertain the construction of additional roadways on these unspoiled uplands.

**6. Desecration of panoramic vista from the Big Sugarloaf Mountain.**

The proposed intrusion onto the slopes of the Little Sugarloaf is of such scale and crudeness, that it will detract greatly from the magnificent panoramic vista which has been enjoyed for hundreds of years by climbers of the Big Sugarloaf Mountain. The vista from the Big Sugarloaf, eastwards towards the Irish Sea, is one of the great views of our country, and must be protected at all costs!

**7. This proposal will be strenuously opposed.**

When the Council first proposed plans to encroach on the slopes of the Little Sugarloaf Mountain in 2016, there was widespread upset throughout the area, and a total of 1250 formal objections were lodged. The proposal now put forward by the Council will cause even greater damage to the Little Sugarloaf mountain, and will be strenuously resisted.

**We ask that this pointless proposal be omitted entirely from both the Wicklow County Council Development Plan 2016-2022, and the Bray Municipal District Local Area Plan 2017-2023.**

Name/Signature *Darina Roche*

Your name/address here EITHNE JORDAN

Wicklow County Council

08 SEP 2017

PLANNING DEPT.

243, MOUNT PROSPECT AVENUE  
MONTARF, DUBLIN 3.

Wicklow County Council  
County Hall, Wicklow.

Attn: Mr Bryan Doyle. Chief Executive.

Dear Sir,

Re: **Wicklow County Council Development Plan 2016-2022,  
Bray Municipal District Local Area Plan 2017-2023. Written Submission.**

We are most upset to hear of Wicklow County Council's proposal to construct a new roadway commencing at the Kilmacanogue East roundabout, and routing Northwards to the boundary wall of Brennanstown Riding Stables and Equestrian Centre. We are even more upset by the Council's intention to pay for this unnecessary roadway by re-zoning the lower slopes of the Little Sugarloaf mountain as commercial and housing development land. We believe that this is just the thin end of the wedge, and that it is the Council's intention to complete their 2016 Kilmacanogue to Bray mountain roadway proposal by stealth over time.

**1. An unnecessary roadway.**

The roadway proposed by the Council is entirely unnecessary. It duplicates a proposal published in April 2017 by Transport Infrastructure Ireland to provide a "local service road" immediately alongside the N11 motorway at Kilmacanogue. The TII proposal is simple, sensible, and cost-effective, and it does not adversely impact the slopes of the Little Sugarloaf Mountain.

**2. An unnecessary roadway paid for by unnecessary re-zoning.**

The Council propose to pay for the proposed roadway by re-zoning the mountainside alongside it. The plan goes from bad to worse. This unnecessary roadway is now to be paid for by unnecessary re-zoning of unspoiled mountainside.

**3. A valuable local amenity will be lost.**

The lower slopes of Barchuillia Commons are an invaluable local amenity, and they are walked daily by many of the residents of Kilmacanogue village, as well as by large numbers of walking groups from further afield. The proposed roadway will isolate the village from this important open space, and will make it greatly more difficult to access, and unattractive to walk.

**4. Deer, pheasant, otters, lizard, and pine marten.**

The lower slopes to the east of Kilmacanogue village are a rich and diverse habitat which are home to successful and stable populations of deer, pheasant, otter, lizard, and pine marten. The proposed roadway will devastate this habitat. The deer will move away from the area, while the otter, lizard, and pine marten, being located immediately adjacent to the proposed site area, will not survive.

**5. Views from Kilmacanogue to the Little Sugar Loaf compromised.**

The existing views from Kilmacanogue village out over the Little Sugar Loaf mountain will be greatly compromised by the Council's poorly-thought-out proposal. We have more than our fair share of traffic and roadways in Kilmacanogue, and it seems extraordinary that Wicklow County Council would entertain the construction of additional roadways on these unspoiled uplands.

**6. Desecration of panoramic vista from the Big Sugarloaf Mountain.**

The proposed intrusion onto the slopes of the Little Sugarloaf is of such scale and crudeness, that it will detract greatly from the magnificent panoramic vista which has been enjoyed for hundreds of years by climbers of the Big Sugarloaf Mountain. The vista from the Big Sugarloaf, eastwards towards the Irish Sea, is one of the great views of our country, and must be protected at all costs!


**7. This proposal will be strenuously opposed.**

When the Council first proposed plans to encroach on the slopes of the Little Sugarloaf Mountain in 2016, there was widespread upset throughout the area, and a total of 1250 formal objections were lodged. The proposal now put forward by the Council will cause even greater damage to the Little Sugarloaf mountain, and will be strenuously resisted.

**We ask that this pointless proposal be omitted entirely from both the Wicklow County Council Development Plan 2016-2022, and the Bray Municipal District Local Area Plan 2017-2023.**

Name/Signature

Eithne Jordan



Your name/address here: GRACE HALTON  
6, GROSVEENOR SQUARE,  
RATHMINES, DUBLIN 6.

Wicklow County Council,  
County Hall, Wicklow.

Attn: Mr Bryan Doyle. Chief Executive.

Dear Sir,

Re: **Wicklow County Council Development Plan 2016-2022,  
Bray Municipal District Local Area Plan 2017-2023. Written Submission.**

We are most upset to hear of Wicklow County Council's proposal to construct a new roadway commencing at the Kilmacanogue East roundabout, and routing Northwards to the boundary wall of Brennanstown Riding Stables and Equestrian Centre. We are even more upset by the Council's intention to pay for this unnecessary roadway by re-zoning the lower slopes of the Little Sugarloaf mountain as commercial and housing development land. We believe that this is just the thin end of the wedge, and that it is the Council's intention to complete their 2016 Kilmacanogue to Bray mountain roadway proposal by stealth over time.

**1. An unnecessary roadway.**

The roadway proposed by the Council is entirely unnecessary. It duplicates a proposal published in April 2017 by Transport Infrastructure Ireland to provide a "local service road" immediately alongside the N11 motorway at Kilmacanogue. The TII proposal is simple, sensible, and cost-effective, and it does not adversely impact the slopes of the Little Sugarloaf Mountain.

**2. An unnecessary roadway paid for by unnecessary re-zoning.**

The Council propose to pay for the proposed roadway by re-zoning the mountainside alongside it. The plan goes from bad to worse. This unnecessary roadway is now to be paid for by unnecessary re-zoning of unspoiled mountainside.

**3. A valuable local amenity will be lost.**

The lower slopes of Barchuillia Commons are an invaluable local amenity, and they are walked daily by many of the residents of Kilmacanogue village, as well as by large numbers of walking groups from further afield. The proposed roadway will isolate the village from this important open space, and will make it greatly more difficult to access, and unattractive to walk.

**4. Deer, pheasant, otters, lizard, and pine marten.**

The lower slopes to the east of Kilmacanogue village are a rich and diverse habitat which are home to successful and stable populations of deer, pheasant, otter, lizard, and pine marten. The proposed roadway will devastate this habitat. The deer will move away from the area, while the otter, lizard, and pine marten, being located immediately adjacent to the proposed site area, will not survive.

**5. Views from Kilmacanogue to the Little Sugar Loaf compromised.**

The existing views from Kilmacanogue village out over the Little Sugar Loaf mountain will be greatly compromised by the Council's poorly-thought-out proposal. We have more than our fair share of traffic and roadways in Kilmacanogue, and it seems extraordinary that Wicklow County Council would entertain the construction of additional roadways on these unspoiled uplands.

**6. Desecration of panoramic vista from the Big Sugarloaf Mountain.**

The proposed intrusion onto the slopes of the Little Sugarloaf is of such scale and crudeness, that it will detract greatly from the magnificent panoramic vista which has been enjoyed for hundreds of years by climbers of the Big Sugarloaf Mountain. The vista from the Big Sugarloaf, eastwards towards the Irish Sea, is one of the great views of our country, and must be protected at all costs!

**7. This proposal will be strenuously opposed.**

When the Council first proposed plans to encroach on the slopes of the Little Sugarloaf Mountain in 2016, there was widespread upset throughout the area, and a total of 1250 formal objections were lodged. The proposal now put forward by the Council will cause even greater damage to the Little Sugarloaf mountain, and will be strenuously resisted.

**We ask that this pointless proposal be omitted entirely from both the Wicklow County Council Development Plan 2016-2022, and the Bray Municipal District Local Area Plan 2017-2023.**

Name/Signature Grace Halton

Wicklow County Council  
08 SEP 2017  
PLANNING DEPT.

Your name/address here. PHILIP MOONEY  
10 THE GREEN, KINGSWOOD HEIGHTS  
TALLAGHT, DUBLIN 24.

Wicklow County Council  
County Hall, Wicklow.

Attn: Mr Bryan Doyle. Chief Executive.

Dear Sir,

Re: **Wicklow County Council Development Plan 2016-2022,  
Bray Municipal District Local Area Plan 2017-2023. Written Submission.**

We are most upset to hear of Wicklow County Council's proposal to construct a new roadway commencing at the Kilmacanogue East roundabout, and routing Northwards to the boundary wall of Brennanstown Riding Stables and Equestrian Centre. We are even more upset by the Council's intention to pay for this unnecessary roadway by re-zoning the lower slopes of the Little Sugarloaf mountain as commercial and housing development land. We believe that this is just the thin end of the wedge, and that it is the Council's intention to complete their 2016 Kilmacanogue to Bray mountain roadway proposal by stealth over time.

**1. An unnecessary roadway.**

The roadway proposed by the Council is entirely unnecessary. It duplicates a proposal published in April 2017 by Transport Infrastructure Ireland to provide a "local service road" immediately alongside the N11 motorway at Kilmacanogue. The TII proposal is simple, sensible, and cost-effective, and it does not adversely impact the slopes of the Little Sugarloaf Mountain.

**2. An unnecessary roadway paid for by unnecessary re-zoning.**

The Council propose to pay for the proposed roadway by re-zoning the mountainside alongside it. The plan goes from bad to worse. This unnecessary roadway is now to be paid for by unnecessary re-zoning of unspoiled mountainside.

**3. A valuable local amenity will be lost.**

The lower slopes of Barchuillia Commons are an invaluable local amenity, and they are walked daily by many of the residents of Kilmacanogue village, as well as by large numbers of walking groups from further afield. The proposed roadway will isolate the village from this important open space, and will make it greatly more difficult to access, and unattractive to walk.

**4. Deer, pheasant, otters, lizard, and pine marten.**

The lower slopes to the east of Kilmacanogue village are a rich and diverse habitat which are home to successful and stable populations of deer, pheasant, otter, lizard, and pine marten. The proposed roadway will devastate this habitat. The deer will move away from the area, while the otter, lizard, and pine marten, being located immediately adjacent to the proposed site area, will not survive.

**5. Views from Kilmacanogue to the Little Sugar Loaf compromised.**

The existing views from Kilmacanogue village out over the Little Sugar Loaf mountain will be greatly compromised by the Council's poorly-thought-out proposal. We have more than our fair share of traffic and roadways in Kilmacanogue, and it seems extraordinary that Wicklow County Council would entertain the construction of additional roadways on these unspoiled uplands.

**6. Desecration of panoramic vista from the Big Sugarloaf Mountain.**

The proposed intrusion onto the slopes of the Little Sugarloaf is of such scale and crudeness, that it will detract greatly from the magnificent panoramic vista which has been enjoyed for hundreds of years by climbers of the Big Sugarloaf Mountain. The vista from the Big Sugarloaf, eastwards towards the Irish Sea, is one of the great views of our country, and must be protected at all costs!

**7. This proposal will be strenuously opposed.**

When the Council first proposed plans to encroach on the slopes of the Little Sugarloaf Mountain in 2016, there was widespread upset throughout the area, and a total of 1250 formal objections were lodged. The proposal now put forward by the Council will cause even greater damage to the Little Sugarloaf mountain, and will be strenuously resisted.

**We ask that this pointless proposal be omitted entirely from both the Wicklow County Council Development Plan 2016-2022, and the Bray Municipal District Local Area Plan 2017-2023.**

Name/Signature *Phillip Mooney*

Your name/address here. **JESS ROGERS**  
**6, PARK DRIVE, CABINTEGHY**  
**DUBLIN 18.**

Wicklow County Council  
08 SEP 2017  
PLANNING DEPT.

Wicklow County Council.  
County Hall, Wicklow.

Attn: Mr Bryan Doyle, Chief Executive.

Dear Sir,

Re: **Wicklow County Council Development Plan 2016-2022,  
Bray Municipal District Local Area Plan 2017-2023. Written Submission.**

We are most upset to hear of Wicklow County Council's proposal to construct a new roadway commencing at the Kilmacanogue East roundabout, and routing Northwards to the boundary wall of Brennanstown Riding Stables and Equestrian Centre. We are even more upset by the Council's intention to pay for this unnecessary roadway by re-zoning the lower slopes of the Little Sugarloaf mountain as commercial and housing development land. We believe that this is just the thin end of the wedge, and that it is the Council's intention to complete their 2016 Kilmacanogue to Bray mountain roadway proposal by stealth over time.

**1. An unnecessary roadway.**

The roadway proposed by the Council is entirely unnecessary. It duplicates a proposal published in April 2017 by Transport Infrastructure Ireland to provide a "local service road" immediately alongside the N11 motorway at Kilmacanogue. The TII proposal is simple, sensible, and cost-effective, and it does not adversely impact the slopes of the Little Sugarloaf Mountain.

**2. An unnecessary roadway paid for by unnecessary re-zoning.**

The Council propose to pay for the proposed roadway by re-zoning the mountainside alongside it. The plan goes from bad to worse. This unnecessary roadway is now to be paid for by unnecessary re-zoning of unspoiled mountainside.

**3. A valuable local amenity will be lost.**

The lower slopes of Barchuillia Commons are an invaluable local amenity, and they are walked daily by many of the residents of Kilmacanogue village, as well as by large numbers of walking groups from further afield. The proposed roadway will isolate the village from this important open space, and will make it greatly more difficult to access, and unattractive to walk.

**4. Deer, pheasant, otters, lizard, and pine marten.**

The lower slopes to the east of Kilmacanogue village are a rich and diverse habitat which are home to successful and stable populations of deer, pheasant, otter, lizard, and pine marten. The proposed roadway will devastate this habitat. The deer will move away from the area, while the otter, lizard, and pine marten, being located immediately adjacent to the proposed site area, will not survive.

**5. Views from Kilmacanogue to the Little Sugar Loaf compromised.**

The existing views from Kilmacanogue village out over the Little Sugar Loaf mountain will be greatly compromised by the Council's poorly-thought-out proposal. We have more than our fair share of traffic and roadways in Kilmacanogue, and it seems extraordinary that Wicklow County Council would entertain the construction of additional roadways on these unspoiled uplands.

**6. Desecration of panoramic vista from the Big Sugarloaf Mountain.**

The proposed intrusion onto the slopes of the Little Sugarloaf is of such scale and crudeness, that it will detract greatly from the magnificent panoramic vista which has been enjoyed for hundreds of years by climbers of the Big Sugarloaf Mountain. The vista from the Big Sugarloaf, eastwards towards the Irish Sea, is one of the great views of our country, and must be protected at all costs!

**7. This proposal will be strenuously opposed.**

When the Council first proposed plans to encroach on the slopes of the Little Sugarloaf Mountain in 2016, there was widespread upset throughout the area, and a total of **1250** formal objections were lodged. The proposal now put forward by the Council will cause even greater damage to the Little Sugarloaf mountain, and will be strenuously resisted.

**We ask that this pointless proposal be omitted entirely from both the Wicklow County Council Development Plan 2016-2022, and the Bray Municipal District Local Area Plan 2017-2023.**

Name/Signature **JESS ROGERS**

Wicklow County Council  
08 SEP 2017  
PLANNING DEPT.

Your name/address here. RAISAN HEAVY  
ASHBROOK GREEN PARK ROAD  
BRAY.

Wicklow County Council.  
County Hall, Wicklow.

Attn: Mr Bryan Doyle. Chief Executive.

Dear Sir,

**Re: Wicklow County Council Development Plan 2016-2022,  
Bray Municipal District Local Area Plan 2017-2023. Written Submission.**

We are most upset to hear of Wicklow County Council's proposal to construct a new roadway commencing at the Kilmacanogue East roundabout, and routing Northwards to the boundary wall of Brennanstown Riding Stables and Equestrian Centre. We are even more upset by the Council's intention to pay for this unnecessary roadway by re-zoning the lower slopes of the Little Sugarloaf mountain as commercial and housing development land. We believe that this is just the thin end of the wedge, and that it is the Council's intention to complete their 2016 Kilmacanogue to Bray mountain roadway proposal by stealth over time.

**1. An unnecessary roadway.**

The roadway proposed by the Council is entirely unnecessary. It duplicates a proposal published in April 2017 by Transport Infrastructure Ireland to provide a "local service road" immediately alongside the N11 motorway at Kilmacanogue. The TII proposal is simple, sensible, and cost-effective, and it does not adversely impact the slopes of the Little Sugarloaf Mountain.

**2. An unnecessary roadway paid for by unnecessary re-zoning.**

The Council propose to pay for the proposed roadway by re-zoning the mountainside alongside it. The plan goes from bad to worse. This unnecessary roadway is now to be paid for by unnecessary re-zoning of unspoiled mountainside.

**3. A valuable local amenity will be lost.**

The lower slopes of Barchuillia Commons are an invaluable local amenity, and they are walked daily by many of the residents of Kilmacanogue village, as well as by large numbers of walking groups from further afield. The proposed roadway will isolate the village from this important open space, and will make it greatly more difficult to access, and unattractive to walk.

**4. Deer, pheasant, otters, lizard, and pine marten.**

The lower slopes to the east of Kilmacanogue village are a rich and diverse habitat which are home to successful and stable populations of deer, pheasant, otter, lizard, and pine marten. The proposed roadway will devastate this habitat. The deer will move away from the area, while the otter, lizard, and pine marten, being located immediately adjacent to the proposed site area, will not survive.

**5. Views from Kilmacanogue to the Little Sugar Loaf compromised.**

The existing views from Kilmacanogue village out over the Little Sugar Loaf mountain will be greatly compromised by the Council's poorly-thought-out proposal. We have more than our fair share of traffic and roadways in Kilmacanogue, and it seems extraordinary that Wicklow County Council would entertain the construction of additional roadways on these unspoiled uplands.

**6. Desecration of panoramic vista from the Big Sugarloaf Mountain.**

The proposed intrusion onto the slopes of the Little Sugarloaf is of such scale and crudeness, that it will detract greatly from the magnificent panoramic vista which has been enjoyed for hundreds of years by climbers of the Big Sugarloaf Mountain. The vista from the Big Sugarloaf, eastwards towards the Irish Sea, is one of the great views of our country, and must be protected at all costs!

**7. This proposal will be strenuously opposed.**

When the Council first proposed plans to encroach on the slopes of the Little Sugarloaf Mountain in 2016, there was widespread upset throughout the area, and a total of **1250** formal objections were lodged. The proposal now put forward by the Council will cause even greater damage to the Little Sugarloaf mountain, and will be strenuously resisted.

**We ask that this pointless proposal be omitted entirely from both the Wicklow County Council Development Plan 2016-2022, and the Bray Municipal District Local Area Plan 2017-2023.**

Your name/address here. JOHN APPLEBY

DOVE COTTAGE, TARA HILL  
BALYMONEY, CO. WEXFORD

Wicklow County Council.  
County Hall, Wicklow.

08 SEP 2017

Attn: Mr Bryan Doyle. Chief Executive.

Dear Sir,

**Re: Wicklow County Council Development Plan 2016-2022,  
Bray Municipal District Local Area Plan 2017-2023. Written Submission.**

We are most upset to hear of Wicklow County Council's proposal to construct a new roadway commencing at the Kilmacanogue East roundabout, and routing Northwards to the boundary wall of Brennanstown Riding Stables and Equestrian Centre. We are even more upset by the Council's intention to pay for this unnecessary roadway by re-zoning the lower slopes of the Little Sugarloaf mountain as commercial and housing development land. We believe that this is just the thin end of the wedge, and that it is the Council's intention to complete their 2016 Kilmacanogue to Bray mountain roadway proposal by stealth over time.

**1. An unnecessary roadway.**

The roadway proposed by the Council is entirely unnecessary. It duplicates a proposal published in April 2017 by Transport Infrastructure Ireland to provide a "local service road" immediately alongside the N11 motorway at Kilmacanogue. The TII proposal is simple, sensible, and cost-effective, and it does not adversely impact the slopes of the Little Sugarloaf Mountain.

**2. An unnecessary roadway paid for by unnecessary re-zoning.**

The Council propose to pay for the proposed roadway by re-zoning the mountainside alongside it. The plan goes from bad to worse. This unnecessary roadway is now to be paid for by unnecessary re-zoning of unspoiled mountainside.

**3. A valuable local amenity will be lost.**

The lower slopes of Barchuillia Commons are an invaluable local amenity, and they are walked daily by many of the residents of Kilmacanogue village, as well as by large numbers of walking groups from further afield. The proposed roadway will isolate the village from this important open space, and will make it greatly more difficult to access, and unattractive to walk.

**4. Deer, pheasant, otters, lizard, and pine marten.**

The lower slopes to the east of Kilmacanogue village are a rich and diverse habitat which are home to successful and stable populations of deer, pheasant, otter, lizard, and pine marten. The proposed roadway will devastate this habitat. The deer will move away from the area, while the otter, lizard, and pine marten, being located immediately adjacent to the proposed site area, will not survive.

**5. Views from Kilmacanogue to the Little Sugar Loaf compromised.**

The existing views from Kilmacanogue village out over the Little Sugar Loaf mountain will be greatly compromised by the Council's poorly-thought-out proposal. We have more than our fair share of traffic and roadways in Kilmacanogue, and it seems extraordinary that Wicklow County Council would entertain the construction of additional roadways on these unspoiled uplands.

**6. Desecration of panoramic vista from the Big Sugarloaf Mountain.**

The proposed intrusion onto the slopes of the Little Sugarloaf is of such scale and crudeness, that it will detract greatly from the magnificent panoramic vista which has been enjoyed for hundreds of years by climbers of the Big Sugarloaf Mountain. The vista from the Big Sugarloaf, eastwards towards the Irish Sea, is one of the great views of our country, and must be protected at all costs!

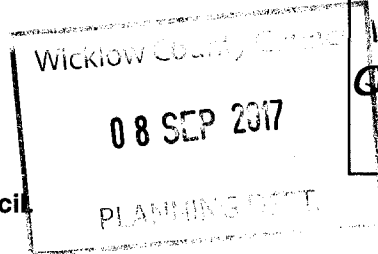
**7. This proposal will be strenuously opposed.**

When the Council first proposed plans to encroach on the slopes of the Little Sugarloaf Mountain in 2016, there was widespread upset throughout the area, and a total of 1250 formal objections were lodged. The proposal now put forward by the Council will cause even greater damage to the Little Sugarloaf mountain, and will be strenuously resisted.

**We ask that this pointless proposal be omitted entirely from both the Wicklow County Council Development Plan 2016-2022, and the Bray Municipal District Local Area Plan 2017-2023.**

Name/Signature

John Appleby



Your name/address here. JOESPH MCGUIRE  
125 CHARLES LAND PARK, GREYSTONES  
CO. WICKLOW.

Wicklow County Council  
County Hall, Wicklow.

Attn: Mr Bryan Doyle. Chief Executive.

Dear Sir,

Re: **Wicklow County Council Development Plan 2016-2022,  
Bray Municipal District Local Area Plan 2017-2023. Written Submission.**

We are most upset to hear of Wicklow County Council's proposal to construct a new roadway commencing at the Kilmacanogue East roundabout, and routing Northwards to the boundary wall of Brennanstown Riding Stables and Equestrian Centre. We are even more upset by the Council's intention to pay for this unnecessary roadway by re-zoning the lower slopes of the Little Sugarloaf mountain as commercial and housing development land. We believe that this is just the thin end of the wedge, and that it is the Council's intention to complete their 2016 Kilmacanogue to Bray mountain roadway proposal by stealth over time.

**1. An unnecessary roadway.**

The roadway proposed by the Council is entirely unnecessary. It duplicates a proposal published in April 2017 by Transport Infrastructure Ireland to provide a "local service road" immediately alongside the N11 motorway at Kilmacanogue. The TII proposal is simple, sensible, and cost-effective, and it does not adversely impact the slopes of the Little Sugarloaf Mountain.

**2. An unnecessary roadway paid for by unnecessary re-zoning.**

The Council propose to pay for the proposed roadway by re-zoning the mountainside alongside it. The plan goes from bad to worse. This unnecessary roadway is now to be paid for by unnecessary re-zoning of unspoiled mountainside.

**3. A valuable local amenity will be lost.**

The lower slopes of Barchuillia Commons are an invaluable local amenity, and they are walked daily by many of the residents of Kilmacanogue village, as well as by large numbers of walking groups from further afield. The proposed roadway will isolate the village from this important open space, and will make it greatly more difficult to access, and unattractive to walk.

**4. Deer, pheasant, otters, lizard, and pine marten.**

The lower slopes to the east of Kilmacanogue village are a rich and diverse habitat which are home to successful and stable populations of deer, pheasant, otter, lizard, and pine marten. The proposed roadway will devastate this habitat. The deer will move away from the area, while the otter, lizard, and pine marten, being located immediately adjacent to the proposed site area, will not survive.

**5. Views from Kilmacanogue to the Little Sugar Loaf compromised.**

The existing views from Kilmacanogue village out over the Little Sugar Loaf mountain will be greatly compromised by the Council's poorly-thought-out proposal. We have more than our fair share of traffic and roadways in Kilmacanogue, and it seems extraordinary that Wicklow County Council would entertain the construction of additional roadways on these unspoiled uplands.

**6. Desecration of panoramic vista from the Big Sugarloaf Mountain.**

The proposed intrusion onto the slopes of the Little Sugarloaf is of such scale and crudeness, that it will detract greatly from the magnificent panoramic vista which has been enjoyed for hundreds of years by climbers of the Big Sugarloaf Mountain. The vista from the Big Sugarloaf, eastwards towards the Irish Sea, is one of the great views of our country, and must be protected at all costs!


**7. This proposal will be strenuously opposed.**

When the Council first proposed plans to encroach on the slopes of the Little Sugarloaf Mountain in 2016, there was widespread upset throughout the area, and a total of 1250 formal objections were lodged. The proposal now put forward by the Council will cause even greater damage to the Little Sugarloaf mountain, and will be strenuously resisted.

**We ask that this pointless proposal be omitted entirely from both the Wicklow County Council Development Plan 2016-2022, and the Bray Municipal District Local Area Plan 2017-2023.**

Name/Signature *Joseph McGuire.*





Your name/address here.  
HAZEL LEWIS  
42 ARDMORE CRESCENT  
BRAY

Wicklow County Council,  
County Hall, Wicklow.

Attn: Mr Bryan Doyle. Chief Executive.

Dear Sir,

**Re: Wicklow County Council Development Plan 2016-2022,  
Bray Municipal District Local Area Plan 2017-2023. Written Submission.**

We are most upset to hear of Wicklow County Council's proposal to construct a new roadway commencing at the Kilmacanogue East roundabout, and routing Northwards to the boundary wall of Brennanstown Riding Stables and Equestrian Centre. We are even more upset by the Council's intention to pay for this unnecessary roadway by re-zoning the lower slopes of the Little Sugarloaf mountain as commercial and housing development land. We believe that this is just the thin end of the wedge, and that it is the Council's intention to complete their 2016 Kilmacanogue to Bray mountain roadway proposal by stealth over time.

**1. An unnecessary roadway.**

The roadway proposed by the Council is entirely unnecessary. It duplicates a proposal published in April 2017 by Transport Infrastructure Ireland to provide a "local service road" immediately alongside the N11 motorway at Kilmacanogue. The TII proposal is simple, sensible, and cost-effective, and it does not adversely impact the slopes of the Little Sugarloaf Mountain.

**2. An unnecessary roadway paid for by unnecessary re-zoning.**

The Council propose to pay for the proposed roadway by re-zoning the mountainside alongside it. The plan goes from bad to worse. This unnecessary roadway is now to be paid for by unnecessary re-zoning of unspoiled mountainside.

**3. A valuable local amenity will be lost.**

The lower slopes of Barchuillia Commons are an invaluable local amenity, and they are walked daily by many of the residents of Kilmacanogue village, as well as by large numbers of walking groups from further afield. The proposed roadway will isolate the village from this important open space, and will make it greatly more difficult to access, and unattractive to walk.

**4. Deer, pheasant, otters, lizard, and pine marten.**

The lower slopes to the east of Kilmacanogue village are a rich and diverse habitat which are home to successful and stable populations of deer, pheasant, otter, lizard, and pine marten. The proposed roadway will devastate this habitat. The deer will move away from the area, while the otter, lizard, and pine marten, being located immediately adjacent to the proposed site area, will not survive.

**5. Views from Kilmacanogue to the Little Sugar Loaf compromised.**

The existing views from Kilmacanogue village out over the Little Sugar Loaf mountain will be greatly compromised by the Council's poorly-thought-out proposal. We have more than our fair share of traffic and roadways in Kilmacanogue, and it seems extraordinary that Wicklow County Council would entertain the construction of additional roadways on these unspoiled uplands.

**6. Desecration of panoramic vista from the Big Sugarloaf Mountain.**

The proposed intrusion onto the slopes of the Little Sugarloaf is of such scale and crudeness, that it will detract greatly from the magnificent panoramic vista which has been enjoyed for hundreds of years by climbers of the Big Sugarloaf Mountain. The vista from the Big Sugarloaf, eastwards towards the Irish Sea, is one of the great views of our country, and must be protected at all costs!

**7. This proposal will be strenuously opposed.**

When the Council first proposed plans to encroach on the slopes of the Little Sugarloaf Mountain in 2016, there was widespread upset throughout the area, and a total of 1250 formal objections were lodged. The proposal now put forward by the Council will cause even greater damage to the Little Sugarloaf mountain, and will be strenuously resisted.

**We ask that this pointless proposal be omitted entirely from both the Wicklow County Council Development Plan 2016-2022, and the Bray Municipal District Local Area Plan 2017-2023.**

Name/Signature HAZEL LEWIS

Your name/address here.  
EMER FALLON,  
10 Airfield Rd  
Rathgar,  
Dublin 6

Wicklow County Council  
08 SEP 2017  
PLANNING DEPT.  
Chief Executive

Wicklow County Council.  
County Hall, Wicklow.

Attn: Mr Bryan Doyle.

Dear Sir,

**Re: Wicklow County Council Development Plan 2016-2022,  
Bray Municipal District Local Area Plan 2017-2023. Written Submission.**

We are most upset to hear of Wicklow County Council's proposal to construct a new roadway commencing at the Kilmacanogue East roundabout, and routing Northwards to the boundary wall of Brennanstown Riding Stables and Equestrian Centre. We are even more upset by the Council's intention to pay for this unnecessary roadway by re-zoning the lower slopes of the Little Sugarloaf mountain as commercial and housing development land. We believe that this is just the thin end of the wedge, and that it is the Council's intention to complete their 2016 Kilmacanogue to Bray mountain roadway proposal by stealth over time.

**1. An unnecessary roadway.**

The roadway proposed by the Council is entirely unnecessary. It duplicates a proposal published in April 2017 by Transport Infrastructure Ireland to provide a "local service road" immediately alongside the N11 motorway at Kilmacanogue. The TII proposal is simple, sensible, and cost-effective, and it does not adversely impact the slopes of the Little Sugarloaf Mountain.

**2. An unnecessary roadway paid for by unnecessary re-zoning.**

The Council propose to pay for the proposed roadway by re-zoning the mountainside alongside it. The plan goes from bad to worse. This unnecessary roadway is now to be paid for by unnecessary re-zoning of unspoiled mountainside.

**3. A valuable local amenity will be lost.**

The lower slopes of Barchuillia Commons are an invaluable local amenity, and they are walked daily by many of the residents of Kilmacanogue village, as well as by large numbers of walking groups from further afield. The proposed roadway will isolate the village from this important open space, and will make it greatly more difficult to access, and unattractive to walk.

**4. Deer, pheasant, otters, lizard, and pine marten.**

The lower slopes to the east of Kilmacanogue village are a rich and diverse habitat which are home to successful and stable populations of deer, pheasant, otter, lizard, and pine marten. The proposed roadway will devastate this habitat. The deer will move away from the area, while the otter, lizard, and pine marten, being located immediately adjacent to the proposed site area, will not survive.

**5. Views from Kilmacanogue to the Little Sugar Loaf compromised.**

The existing views from Kilmacanogue village out over the Little Sugar Loaf mountain will be greatly compromised by the Council's poorly-thought-out proposal. We have more than our fair share of traffic and roadways in Kilmacanogue, and it seems extraordinary that Wicklow County Council would entertain the construction of additional roadways on these unspoiled uplands.

**6. Desecration of panoramic vista from the Big Sugarloaf Mountain.**


The proposed intrusion onto the slopes of the Little Sugarloaf is of such scale and crudeness, that it will detract greatly from the magnificent panoramic vista which has been enjoyed for hundreds of years by climbers of the Big Sugarloaf Mountain. The vista from the Big Sugarloaf, eastwards towards the Irish Sea, is one of the great views of our country, and must be protected at all costs!

**7. This proposal will be strenuously opposed.**

When the Council first proposed plans to encroach on the slopes of the Little Sugarloaf Mountain in 2016, there was widespread upset throughout the area, and a total of 1250 formal objections were lodged. The proposal now put forward by the Council will cause even greater damage to the Little Sugarloaf mountain, and will be strenuously resisted.

**We ask that this pointless proposal be omitted entirely from both the Wicklow County Council Development Plan 2016-2022, and the Bray Municipal District Local Area Plan 2017-2023.**

Name/Signature EMER FALLON



Your name/address here.

Nathalie Clement.  
79. Near Gate  
St Augustine St  
Dublin 8

Wicklow County Council.  
County Hall, Wicklow.

Attn: Mr Bryan Doyle. Chief Executive.

Dear Sir,

Re: **Wicklow County Council Development Plan 2016-2022,  
Bray Municipal District Local Area Plan 2017-2023. Written Submission.**

We are most upset to hear of Wicklow County Council's proposal to construct a new roadway commencing at the Kilmacanogue East roundabout, and routing Northwards to the boundary wall of Brennanstown Riding Stables and Equestrian Centre. We are even more upset by the Council's intention to pay for this unnecessary roadway by re-zoning the lower slopes of the Little Sugarloaf mountain as commercial and housing development land. We believe that this is just the thin end of the wedge, and that it is the Council's intention to complete their 2016 Kilmacanogue to Bray mountain roadway proposal by stealth over time.

**1. An unnecessary roadway.**

The roadway proposed by the Council is entirely unnecessary. It duplicates a proposal published in April 2017 by Transport Infrastructure Ireland to provide a "local service road" immediately alongside the N11 motorway at Kilmacanogue. The TII proposal is simple, sensible, and cost-effective, and it does not adversely impact the slopes of the Little Sugarloaf Mountain.

**2. An unnecessary roadway paid for by unnecessary re-zoning.**

The Council propose to pay for the proposed roadway by re-zoning the mountainside alongside it. The plan goes from bad to worse. This unnecessary roadway is now to be paid for by unnecessary re-zoning of unspoiled mountainside.

**3. A valuable local amenity will be lost.**

The lower slopes of Barchuillia Commons are an invaluable local amenity, and they are walked daily by many of the residents of Kilmacanogue village, as well as by large numbers of walking groups from further afield. The proposed roadway will isolate the village from this important open space, and will make it greatly more difficult to access, and unattractive to walk.

**4. Deer, pheasant, otters, lizard, and pine marten.**

The lower slopes to the east of Kilmacanogue village are a rich and diverse habitat which are home to successful and stable populations of deer, pheasant, otter, lizard, and pine marten. The proposed roadway will devastate this habitat. The deer will move away from the area, while the otter, lizard, and pine marten, being located immediately adjacent to the proposed site area, will not survive.

**5. Views from Kilmacanogue to the Little Sugar Loaf compromised.**

The existing views from Kilmacanogue village out over the Little Sugar Loaf mountain will be greatly compromised by the Council's poorly-thought-out proposal. We have more than our fair share of traffic and roadways in Kilmacanogue, and it seems extraordinary that Wicklow County Council would entertain the construction of additional roadways on these unspoiled uplands.

**6. Desecration of panoramic vista from the Big Sugarloaf Mountain.**

The proposed intrusion onto the slopes of the Little Sugarloaf is of such scale and crudeness, that it will detract greatly from the magnificent panoramic vista which has been enjoyed for hundreds of years by climbers of the Big Sugarloaf Mountain. The vista from the Big Sugarloaf, eastwards towards the Irish Sea, is one of the great views of our country, and must be protected at all costs!


**7. This proposal will be strenuously opposed.**

When the Council first proposed plans to encroach on the slopes of the Little Sugarloaf Mountain in 2016, there was widespread upset throughout the area, and a total of 1250 formal objections were lodged. The proposal now put forward by the Council will cause even greater damage to the Little Sugarloaf mountain, and will be strenuously resisted.

**We ask that this pointless proposal be omitted entirely from both the Wicklow County Council Development Plan 2016-2022, and the Bray Municipal District Local Area Plan 2017-2023.**

Name/Signature

NATHALIE CLEMENT



Your name/address here.

JAYNE KIDD  
FIDORFE HOUSE,  
KILRUE, KILBRIDE, Co. MEATH

Wicklow County Council.  
County Hall, Wicklow.

Attn: Mr Bryan Doyle, Chief Executive.

Dear Sir,

**Re: Wicklow County Council Development Plan 2016-2022,  
Bray Municipal District Local Area Plan 2017-2023. Written Submission.**

We are most upset to hear of Wicklow County Council's proposal to construct a new roadway commencing at the Kilmacanogue East roundabout, and routing Northwards to the boundary wall of Brennanstown Riding Stables and Equestrian Centre. We are even more upset by the Council's intention to pay for this unnecessary roadway by re-zoning the lower slopes of the Little Sugarloaf mountain as commercial and housing development land. We believe that this is just the thin end of the wedge, and that it is the Council's intention to complete their 2016 Kilmacanogue to Bray mountain roadway proposal by stealth over time.

**1. An unnecessary roadway.**

The roadway proposed by the Council is entirely unnecessary. It duplicates a proposal published in April 2017 by Transport Infrastructure Ireland to provide a "local service road" immediately alongside the N11 motorway at Kilmacanogue. The TII proposal is simple, sensible, and cost-effective, and it does not adversely impact the slopes of the Little Sugarloaf Mountain.

**2. An unnecessary roadway paid for by unnecessary re-zoning.**

The Council propose to pay for the proposed roadway by re-zoning the mountainside alongside it. The plan goes from bad to worse. This unnecessary roadway is now to be paid for by unnecessary re-zoning of unspoiled mountainside.

**3. A valuable local amenity will be lost.**

The lower slopes of Barchuillia Commons are an invaluable local amenity, and they are walked daily by many of the residents of Kilmacanogue village, as well as by large numbers of walking groups from further afield. The proposed roadway will isolate the village from this important open space, and will make it greatly more difficult to access, and unattractive to walk.

**4. Deer, pheasant, otters, lizard, and pine marten.**

The lower slopes to the east of Kilmacanogue village are a rich and diverse habitat which are home to successful and stable populations of deer, pheasant, otter, lizard, and pine marten. The proposed roadway will devastate this habitat. The deer will move away from the area, while the otter, lizard, and pine marten, being located immediately adjacent to the proposed site area, will not survive.

**5. Views from Kilmacanogue to the Little Sugar Loaf compromised.**

The existing views from Kilmacanogue village out over the Little Sugar Loaf mountain will be greatly compromised by the Council's poorly-thought-out proposal. We have more than our fair share of traffic and roadways in Kilmacanogue, and it seems extraordinary that Wicklow County Council would entertain the construction of additional roadways on these unspoiled uplands.

**6. Desecration of panoramic vista from the Big Sugarloaf Mountain.**

The proposed intrusion onto the slopes of the Little Sugarloaf is of such scale and crudeness, that it will detract greatly from the magnificent panoramic vista which has been enjoyed for hundreds of years by climbers of the Big Sugarloaf Mountain. The vista from the Big Sugarloaf, eastwards towards the Irish Sea, is one of the great views of our country, and must be protected at all costs!

**7. This proposal will be strenuously opposed.**

When the Council first proposed plans to encroach on the slopes of the Little Sugarloaf Mountain in 2016, there was widespread upset throughout the area, and a total of **1250** formal objections were lodged. The proposal now put forward by the Council will cause even greater damage to the Little Sugarloaf mountain, and will be strenuously resisted.


**We ask that this pointless proposal be omitted entirely from both the Wicklow County Council Development Plan 2016-2022, and the Bray Municipal District Local Area Plan 2017-2023.**

Name/Signature

JAYNE KIDD

Wicklow County Council  
County Hall, Wicklow.

Attn: Mr Bryan Doyle, Chief Executive.



Your name/address here.

NAOMI DOYLE  
66 OLDCOURT AVE,  
BRAY

Dear Sir,

**Re: Wicklow County Council Development Plan 2016-2022,  
Bray Municipal District Local Area Plan 2017-2023. Written Submission.**

We are most upset to hear of Wicklow County Council's proposal to construct a new roadway commencing at the Kilmacanogue East roundabout, and routing Northwards to the boundary wall of Brennanstown Riding Stables and Equestrian Centre. We are even more upset by the Council's intention to pay for this unnecessary roadway by re-zoning the lower slopes of the Little Sugarloaf mountain as commercial and housing development land. We believe that this is just the thin end of the wedge, and that it is the Council's intention to complete their 2016 Kilmacanogue to Bray mountain roadway proposal by stealth over time.

**1. An unnecessary roadway.**

The roadway proposed by the Council is entirely unnecessary. It duplicates a proposal published in April 2017 by Transport Infrastructure Ireland to provide a "local service road" immediately alongside the N11 motorway at Kilmacanogue. The TII proposal is simple, sensible, and cost-effective, and it does not adversely impact the slopes of the Little Sugarloaf Mountain.

**2. An unnecessary roadway paid for by unnecessary re-zoning.**

The Council propose to pay for the proposed roadway by re-zoning the mountainside alongside it. The plan goes from bad to worse. This unnecessary roadway is now to be paid for by unnecessary re-zoning of unspoiled mountainside.

**3. A valuable local amenity will be lost.**

The lower slopes of Barchuillia Commons are an invaluable local amenity, and they are walked daily by many of the residents of Kilmacanogue village, as well as by large numbers of walking groups from further afield. The proposed roadway will isolate the village from this important open space, and will make it greatly more difficult to access, and unattractive to walk.

**4. Deer, pheasant, otters, lizard, and pine marten.**

The lower slopes to the east of Kilmacanogue village are a rich and diverse habitat which are home to successful and stable populations of deer, pheasant, otter, lizard, and pine marten. The proposed roadway will devastate this habitat. The deer will move away from the area, while the otter, lizard, and pine marten, being located immediately adjacent to the proposed site area, will not survive.

**5. Views from Kilmacanogue to the Little Sugar Loaf compromised.**

The existing views from Kilmacanogue village out over the Little Sugar Loaf mountain will be greatly compromised by the Council's poorly-thought-out proposal. We have more than our fair share of traffic and roadways in Kilmacanogue, and it seems extraordinary that Wicklow County Council would entertain the construction of additional roadways on these unspoiled uplands.

**6. Desecration of panoramic vista from the Big Sugarloaf Mountain.**

The proposed intrusion onto the slopes of the Little Sugarloaf is of such scale and crudeness, that it will detract greatly from the magnificent panoramic vista which has been enjoyed for hundreds of years by climbers of the Big Sugarloaf Mountain. The vista from the Big Sugarloaf, eastwards towards the Irish Sea, is one of the great views of our country, and must be protected at all costs!

**7. This proposal will be strenuously opposed.**


When the Council first proposed plans to encroach on the slopes of the Little Sugarloaf Mountain in 2016, there was widespread upset throughout the area, and a total of 1250 formal objections were lodged. The proposal now put forward by the Council will cause even greater damage to the Little Sugarloaf mountain, and will be strenuously resisted.

**We ask that this pointless proposal be omitted entirely from both the Wicklow County Council Development Plan 2016-2022, and the Bray Municipal District Local Area Plan 2017-2023.**

Name/Signature NAOMI DOYLE

Your name/address here.

JULIA LEUNIG  
15000  
PRAQUE, CZECH REPUBLIC



Wicklow County Council.  
County Hall, Wicklow.

Attn: Mr Bryan Doyle, Chief Executive.

Dear Sir,

**Re: Wicklow County Council Development Plan 2016-2022,  
Bray Municipal District Local Area Plan 2017-2023. Written Submission.**

We are most upset to hear of Wicklow County Council's proposal to construct a new roadway commencing at the Kilmacanogue East roundabout, and routing Northwards to the boundary wall of Brennanstown Riding Stables and Equestrian Centre. We are even more upset by the Council's intention to pay for this unnecessary roadway by re-zoning the lower slopes of the Little Sugarloaf mountain as commercial and housing development land. We believe that this is just the thin end of the wedge, and that it is the Council's intention to complete their 2016 Kilmacanogue to Bray mountain roadway proposal by stealth over time.

**1. An unnecessary roadway.**

The roadway proposed by the Council is entirely unnecessary. It duplicates a proposal published in April 2017 by Transport Infrastructure Ireland to provide a "local service road" immediately alongside the N11 motorway at Kilmacanogue. The TII proposal is simple, sensible, and cost-effective, and it does not adversely impact the slopes of the Little Sugarloaf Mountain.

**2. An unnecessary roadway paid for by unnecessary re-zoning.**

The Council propose to pay for the proposed roadway by re-zoning the mountainside alongside it. The plan goes from bad to worse. This unnecessary roadway is now to be paid for by unnecessary re-zoning of unspoiled mountainside.

**3. A valuable local amenity will be lost.**

The lower slopes of Barchuillia Commons are an invaluable local amenity, and they are walked daily by many of the residents of Kilmacanogue village, as well as by large numbers of walking groups from further afield. The proposed roadway will isolate the village from this important open space, and will make it greatly more difficult to access, and unattractive to walk.

**4. Deer, pheasant, otters, lizard, and pine marten.**

The lower slopes to the east of Kilmacanogue village are a rich and diverse habitat which are home to successful and stable populations of deer, pheasant, otter, lizard, and pine marten. The proposed roadway will devastate this habitat. The deer will move away from the area, while the otter, lizard, and pine marten, being located immediately adjacent to the proposed site area, will not survive.

**5. Views from Kilmacanogue to the Little Sugar Loaf compromised.**

The existing views from Kilmacanogue village out over the Little Sugar Loaf mountain will be greatly compromised by the Council's poorly-thought-out proposal. We have more than our fair share of traffic and roadways in Kilmacanogue, and it seems extraordinary that Wicklow County Council would entertain the construction of additional roadways on these unspoiled uplands.

**6. Desecration of panoramic vista from the Big Sugarloaf Mountain.**

The proposed intrusion onto the slopes of the Little Sugarloaf is of such scale and crudeness, that it will detract greatly from the magnificent panoramic vista which has been enjoyed for hundreds of years by climbers of the Big Sugarloaf Mountain. The vista from the Big Sugarloaf, eastwards towards the Irish Sea, is one of the great views of our country, and must be protected at all costs!


**7. This proposal will be strenuously opposed.**

When the Council first proposed plans to encroach on the slopes of the Little Sugarloaf Mountain in 2016, there was widespread upset throughout the area, and a total of 1250 formal objections were lodged. The proposal now put forward by the Council will cause even greater damage to the Little Sugarloaf mountain, and will be strenuously resisted.

**We ask that this pointless proposal be omitted entirely from both the Wicklow County Council Development Plan 2016-2022, and the Bray Municipal District Local Area Plan 2017-2023.**

Name/Signature

JULIA LEUNIG



Your name/address here.  
LAURA SNOW  
DRYNAM  
SWORDS CO DUBLIN

Wicklow County Council.  
County Hall, Wicklow.

Attn: Mr Bryan Doyle, Chief Executive.

Dear Sir,

**Re: Wicklow County Council Development Plan 2016-2022,  
Bray Municipal District Local Area Plan 2017-2023. Written Submission.**

We are most upset to hear of Wicklow County Council's proposal to construct a new roadway commencing at the Kilmacanogue East roundabout, and routing Northwards to the boundary wall of Brennanstown Riding Stables and Equestrian Centre. We are even more upset by the Council's intention to pay for this unnecessary roadway by re-zoning the lower slopes of the Little Sugarloaf mountain as commercial and housing development land. We believe that this is just the thin end of the wedge, and that it is the Council's intention to complete their 2016 Kilmacanogue to Bray mountain roadway proposal by stealth over time.

**1. An unnecessary roadway.**

The roadway proposed by the Council is entirely unnecessary. It duplicates a proposal published in April 2017 by Transport Infrastructure Ireland to provide a "local service road" immediately alongside the N11 motorway at Kilmacanogue. The TII proposal is simple, sensible, and cost-effective, and it does not adversely impact the slopes of the Little Sugarloaf Mountain.

**2. An unnecessary roadway paid for by unnecessary re-zoning.**

The Council propose to pay for the proposed roadway by re-zoning the mountainside alongside it. The plan goes from bad to worse. This unnecessary roadway is now to be paid for by unnecessary re-zoning of unspoiled mountainside.

**3. A valuable local amenity will be lost.**

The lower slopes of Barchuillia Commons are an invaluable local amenity, and they are walked daily by many of the residents of Kilmacanogue village, as well as by large numbers of walking groups from further afield. The proposed roadway will isolate the village from this important open space, and will make it greatly more difficult to access, and unattractive to walk.

**4. Deer, pheasant, otters, lizard, and pine marten.**

The lower slopes to the east of Kilmacanogue village are a rich and diverse habitat which are home to successful and stable populations of deer, pheasant, otter, lizard, and pine marten. The proposed roadway will devastate this habitat. The deer will move away from the area, while the otter, lizard, and pine marten, being located immediately adjacent to the proposed site area, will not survive.

**5. Views from Kilmacanogue to the Little Sugar Loaf compromised.**

The existing views from Kilmacanogue village out over the Little Sugar Loaf mountain will be greatly compromised by the Council's poorly-thought-out proposal. We have more than our fair share of traffic and roadways in Kilmacanogue, and it seems extraordinary that Wicklow County Council would entertain the construction of additional roadways on these unspoiled uplands.

**6. Desecration of panoramic vista from the Big Sugarloaf Mountain.**


The proposed intrusion onto the slopes of the Little Sugarloaf is of such scale and crudeness, that it will detract greatly from the magnificent panoramic vista which has been enjoyed for hundreds of years by climbers of the Big Sugarloaf Mountain. The vista from the Big Sugarloaf, eastwards towards the Irish Sea, is one of the great views of our country, and must be protected at all costs!

**7. This proposal will be strenuously opposed.**

When the Council first proposed plans to encroach on the slopes of the Little Sugarloaf Mountain in 2016, there was widespread upset throughout the area, and a total of 1250 formal objections were lodged. The proposal now put forward by the Council will cause even greater damage to the Little Sugarloaf mountain, and will be strenuously resisted.

**We ask that this pointless proposal be omitted entirely from both the Wicklow County Council Development Plan 2016-2022, and the Bray Municipal District Local Area Plan 2017-2023.**

Name/Signature LAURA SNOW



Your name/address here.

Wicklow County Council.  
County Hall, Wicklow.

Attn: Mr Bryan Doyle, Chief Executive.

Dear Sir,

**Re: Wicklow County Council Development Plan 2016-2022,  
Bray Municipal District Local Area Plan 2017-2023. Written Submission.**

We are most upset to hear of Wicklow County Council's proposal to construct a new roadway commencing at the Kilmacanogue East roundabout, and routing Northwards to the boundary wall of Brennanstown Riding Stables and Equestrian Centre. We are even more upset by the Council's intention to pay for this unnecessary roadway by re-zoning the lower slopes of the Little Sugarloaf mountain as commercial and housing development land. We believe that this is just the thin end of the wedge, and that it is the Council's intention to complete their 2016 Kilmacanogue to Bray mountain roadway proposal by stealth over time.

**1. An unnecessary roadway.**

The roadway proposed by the Council is entirely unnecessary. It duplicates a proposal published in April 2017 by Transport Infrastructure Ireland to provide a "local service road" immediately alongside the N11 motorway at Kilmacanogue. The TII proposal is simple, sensible, and cost-effective, and it does not adversely impact the slopes of the Little Sugarloaf Mountain.

**2. An unnecessary roadway paid for by unnecessary re-zoning.**

The Council propose to pay for the proposed roadway by re-zoning the mountainside alongside it. The plan goes from bad to worse. This unnecessary roadway is now to be paid for by unnecessary re-zoning of unspoiled mountainside.

**3. A valuable local amenity will be lost.**

The lower slopes of Barchuillia Commons are an invaluable local amenity, and they are walked daily by many of the residents of Kilmacanogue village, as well as by large numbers of walking groups from further afield. The proposed roadway will isolate the village from this important open space, and will make it greatly more difficult to access, and unattractive to walk.

**4. Deer, pheasant, otters, lizard, and pine marten.**

The lower slopes to the east of Kilmacanogue village are a rich and diverse habitat which are home to successful and stable populations of deer, pheasant, otter, lizard, and pine marten. The proposed roadway will devastate this habitat. The deer will move away from the area, while the otter, lizard, and pine marten, being located immediately adjacent to the proposed site area, will not survive.

**5. Views from Kilmacanogue to the Little Sugar Loaf compromised.**

The existing views from Kilmacanogue village out over the Little Sugar Loaf mountain will be greatly compromised by the Council's poorly-thought-out proposal. We have more than our fair share of traffic and roadways in Kilmacanogue, and it seems extraordinary that Wicklow County Council would entertain the construction of additional roadways on these unspoiled uplands.

**6. Desecration of panoramic vista from the Big Sugarloaf Mountain.**

The proposed intrusion onto the slopes of the Little Sugarloaf is of such scale and crudeness, that it will detract greatly from the magnificent panoramic vista which has been enjoyed for hundreds of years by climbers of the Big Sugarloaf Mountain. The vista from the Big Sugarloaf, eastwards towards the Irish Sea, is one of the great views of our country, and must be protected at all costs!

**7. This proposal will be strenuously opposed.**

When the Council first proposed plans to encroach on the slopes of the Little Sugarloaf Mountain in 2016, there was widespread upset throughout the area, and a total of 1250 formal objections were lodged. The proposal now put forward by the Council will cause even greater damage to the Little Sugarloaf mountain, and will be strenuously resisted.

**We ask that this pointless proposal be omitted entirely from both the Wicklow County Council Development Plan 2016-2022, and the Bray Municipal District Local Area Plan 2017-2023.**

Name/Signature



Wicklow County Council  
08 SEP 2017  
PLANNING DEPT

Your name/address here.  
C HEALY  
DARLE HEIGHTS  
BRAY

Wicklow County Council.  
County Hall, Wicklow.

Attn: Mr Bryan Doyle. Chief Executive.

Dear Sir,

**Re: Wicklow County Council Development Plan 2016-2022,  
Bray Municipal District Local Area Plan 2017-2023. Written Submission.**

We are most upset to hear of Wicklow County Council's proposal to construct a new roadway commencing at the Kilmacanogue East roundabout, and routing Northwards to the boundary wall of Brennanstown Riding Stables and Equestrian Centre. We are even more upset by the Council's intention to pay for this unnecessary roadway by re-zoning the lower slopes of the Little Sugarloaf mountain as commercial and housing development land. We believe that this is just the thin end of the wedge, and that it is the Council's intention to complete their 2016 Kilmacanogue to Bray mountain roadway proposal by stealth over time.

**1. An unnecessary roadway.**

The roadway proposed by the Council is entirely unnecessary. It duplicates a proposal published in April 2017 by Transport Infrastructure Ireland to provide a "local service road" immediately alongside the N11 motorway at Kilmacanogue. The TII proposal is simple, sensible, and cost-effective, and it does not adversely impact the slopes of the Little Sugarloaf Mountain.

**2. An unnecessary roadway paid for by unnecessary re-zoning.**

The Council propose to pay for the proposed roadway by re-zoning the mountainside alongside it. The plan goes from bad to worse. This unnecessary roadway is now to be paid for by unnecessary re-zoning of unspoiled mountainside.

**3. A valuable local amenity will be lost.**

The lower slopes of Barchuillia Commons are an invaluable local amenity, and they are walked daily by many of the residents of Kilmacanogue village, as well as by large numbers of walking groups from further afield. The proposed roadway will isolate the village from this important open space, and will make it greatly more difficult to access, and unattractive to walk.

**4. Deer, pheasant, otters, lizard, and pine marten.**

The lower slopes to the east of Kilmacanogue village are a rich and diverse habitat which are home to successful and stable populations of deer, pheasant, otter, lizard, and pine marten. The proposed roadway will devastate this habitat. The deer will move away from the area, while the otter, lizard, and pine marten, being located immediately adjacent to the proposed site area, will not survive.

**5. Views from Kilmacanogue to the Little Sugar Loaf compromised.**

The existing views from Kilmacanogue village out over the Little Sugar Loaf mountain will be greatly compromised by the Council's poorly-thought-out proposal. We have more than our fair share of traffic and roadways in Kilmacanogue, and it seems extraordinary that Wicklow County Council would entertain the construction of additional roadways on these unspoiled uplands.

**6. Desecration of panoramic vista from the Big Sugarloaf Mountain.**


The proposed intrusion onto the slopes of the Little Sugarloaf is of such scale and crudeness, that it will detract greatly from the magnificent panoramic vista which has been enjoyed for hundreds of years by climbers of the Big Sugarloaf Mountain. The vista from the Big Sugarloaf, eastwards towards the Irish Sea, is one of the great views of our country, and must be protected at all costs!

**7. This proposal will be strenuously opposed.**

When the Council first proposed plans to encroach on the slopes of the Little Sugarloaf Mountain in 2016, there was widespread upset throughout the area, and a total of 1250 formal objections were lodged. The proposal now put forward by the Council will cause even greater damage to the Little Sugarloaf mountain, and will be strenuously resisted.

**We ask that this pointless proposal be omitted entirely from both the Wicklow County Council Development Plan 2016-2022, and the Bray Municipal District Local Area Plan 2017-2023.**

Name/Signature C. HEALY



Your name/address here.  
EMMA O'GORMAN WALL  
NARNIA  
LOUGH DAN RD,  
ROUNDWOOD, CO. WICKLOW

Wicklow County Council.  
County Hall, Wicklow.

Attn: Mr Bryan Doyle. Chief Executive.

Dear Sir,

Re: **Wicklow County Council Development Plan 2016-2022,  
Bray Municipal District Local Area Plan 2017-2023. Written Submission.**

We are most upset to hear of Wicklow County Council's proposal to construct a new roadway commencing at the Kilmacanogue East roundabout, and routing Northwards to the boundary wall of Brennanstown Riding Stables and Equestrian Centre. We are even more upset by the Council's intention to pay for this unnecessary roadway by re-zoning the lower slopes of the Little Sugarloaf mountain as commercial and housing development land. We believe that this is just the thin end of the wedge, and that it is the Council's intention to complete their 2016 Kilmacanogue to Bray mountain roadway proposal by stealth over time.

**1. An unnecessary roadway.**

The roadway proposed by the Council is entirely unnecessary. It duplicates a proposal published in April 2017 by Transport Infrastructure Ireland to provide a "local service road" immediately alongside the N11 motorway at Kilmacanogue. The TII proposal is simple, sensible, and cost-effective, and it does not adversely impact the slopes of the Little Sugarloaf Mountain.

**2. An unnecessary roadway paid for by unnecessary re-zoning.**

The Council propose to pay for the proposed roadway by re-zoning the mountainside alongside it. The plan goes from bad to worse. This unnecessary roadway is now to be paid for by unnecessary re-zoning of unspoiled mountainside.

**3. A valuable local amenity will be lost.**

The lower slopes of Barchuillia Commons are an invaluable local amenity, and they are walked daily by many of the residents of Kilmacanogue village, as well as by large numbers of walking groups from further afield. The proposed roadway will isolate the village from this important open space, and will make it greatly more difficult to access, and unattractive to walk.

**4. Deer, pheasant, otters, lizard, and pine marten.**

The lower slopes to the east of Kilmacanogue village are a rich and diverse habitat which are home to successful and stable populations of deer, pheasant, otter, lizard, and pine marten. The proposed roadway will devastate this habitat. The deer will move away from the area, while the otter, lizard, and pine marten, being located immediately adjacent to the proposed site area, will not survive.

**5. Views from Kilmacanogue to the Little Sugar Loaf compromised.**

The existing views from Kilmacanogue village out over the Little Sugar Loaf mountain will be greatly compromised by the Council's poorly-thought-out proposal. We have more than our fair share of traffic and roadways in Kilmacanogue, and it seems extraordinary that Wicklow County Council would entertain the construction of additional roadways on these unspoiled uplands.

**6. Desecration of panoramic vista from the Big Sugarloaf Mountain.**


The proposed intrusion onto the slopes of the Little Sugarloaf is of such scale and crudeness, that it will detract greatly from the magnificent panoramic vista which has been enjoyed for hundreds of years by climbers of the Big Sugarloaf Mountain. The vista from the Big Sugarloaf, eastwards towards the Irish Sea, is one of the great views of our country, and must be protected at all costs!

**7. This proposal will be strenuously opposed.**

When the Council first proposed plans to encroach on the slopes of the Little Sugarloaf Mountain in 2016, there was widespread upset throughout the area, and a total of 1250 formal objections were lodged. The proposal now put forward by the Council will cause even greater damage to the Little Sugarloaf mountain, and will be strenuously resisted.

**We ask that this pointless proposal be omitted entirely from both the Wicklow County Council Development Plan 2016-2022, and the Bray Municipal District Local Area Plan 2017-2023.**

EMMA O'GORMAN WALL  
Name/Signature



Your name/address here.  
JENNY McCANN  
42 BALLYCANEW COURT  
BALLYCANEW, Co. WEXFORD

Attn: Mr Bryan Doyle. Chief Executive.

Dear Sir,

Re: **Wicklow County Council Development Plan 2016-2022,  
Bray Municipal District Local Area Plan 2017-2023. Written Submission.**

We are most upset to hear of Wicklow County Council's proposal to construct a new roadway commencing at the Kilmacanogue East roundabout, and routing Northwards to the boundary wall of Brennanstown Riding Stables and Equestrian Centre. We are even more upset by the Council's intention to pay for this unnecessary roadway by re-zoning the lower slopes of the Little Sugarloaf mountain as commercial and housing development land. We believe that this is just the thin end of the wedge, and that it is the Council's intention to complete their 2016 Kilmacanogue to Bray mountain roadway proposal by stealth over time.

**1. An unnecessary roadway.**

The roadway proposed by the Council is entirely unnecessary. It duplicates a proposal published in April 2017 by Transport Infrastructure Ireland to provide a "local service road" immediately alongside the N11 motorway at Kilmacanogue. The TII proposal is simple, sensible, and cost-effective, and it does not adversely impact the slopes of the Little Sugarloaf Mountain.

**2. An unnecessary roadway paid for by unnecessary re-zoning.**

The Council propose to pay for the proposed roadway by re-zoning the mountainside alongside it. The plan goes from bad to worse. This unnecessary roadway is now to be paid for by unnecessary re-zoning of unspoiled mountainside.

**3. A valuable local amenity will be lost.**

The lower slopes of Barchuillia Commons are an invaluable local amenity, and they are walked daily by many of the residents of Kilmacanogue village, as well as by large numbers of walking groups from further afield. The proposed roadway will isolate the village from this important open space, and will make it greatly more difficult to access, and unattractive to walk.

**4. Deer, pheasant, otters, lizard, and pine marten.**

The lower slopes to the east of Kilmacanogue village are a rich and diverse habitat which are home to successful and stable populations of deer, pheasant, otter, lizard, and pine marten. The proposed roadway will devastate this habitat. The deer will move away from the area, while the otter, lizard, and pine marten, being located immediately adjacent to the proposed site area, will not survive.

**5. Views from Kilmacanogue to the Little Sugar Loaf compromised.**

The existing views from Kilmacanogue village out over the Little Sugar Loaf mountain will be greatly compromised by the Council's poorly-thought-out proposal. We have more than our fair share of traffic and roadways in Kilmacanogue, and it seems extraordinary that Wicklow County Council would entertain the construction of additional roadways on these unspoiled uplands.

**6. Desecration of panoramic vista from the Big Sugarloaf Mountain.**


The proposed intrusion onto the slopes of the Little Sugarloaf is of such scale and crudeness, that it will detract greatly from the magnificent panoramic vista which has been enjoyed for hundreds of years by climbers of the Big Sugarloaf Mountain. The vista from the Big Sugarloaf, eastwards towards the Irish Sea, is one of the great views of our country, and must be protected at all costs!

**7. This proposal will be strenuously opposed.**

When the Council first proposed plans to encroach on the slopes of the Little Sugarloaf Mountain in 2016, there was widespread upset throughout the area, and a total of 1250 formal objections were lodged. The proposal now put forward by the Council will cause even greater damage to the Little Sugarloaf mountain, and will be strenuously resisted.

**We ask that this pointless proposal be omitted entirely from both the Wicklow County Council Development Plan 2016-2022, and the Bray Municipal District Local Area Plan 2017-2023.**

Name/Signature **JENNY McCANN**



Your name/address here.  
Jennifer Lambert,  
19 Greygates,  
Mounr Merrion,  
Co Dublin.

Wicklow County Council.  
County Hall, Wicklow.

Attn: Mr Bryan Doyle. Chief Executive.

Dear Sir,

Re: **Wicklow County Council Development Plan 2016-2022,  
Bray Municipal District Local Area Plan 2017-2023. Written Submission.**

We are most upset to hear of Wicklow County Council's proposal to construct a new roadway commencing at the Kilmacanogue East roundabout, and routing Northwards to the boundary wall of Brennanstown Riding Stables and Equestrian Centre. We are even more upset by the Council's intention to pay for this unnecessary roadway by re-zoning the lower slopes of the Little Sugarloaf mountain as commercial and housing development land. We believe that this is just the thin end of the wedge, and that it is the Council's intention to complete their 2016 Kilmacanogue to Bray mountain roadway proposal by stealth over time.

**1. An unnecessary roadway.**

The roadway proposed by the Council is entirely unnecessary. It duplicates a proposal published in April 2017 by Transport Infrastructure Ireland to provide a "local service road" immediately alongside the N11 motorway at Kilmacanogue. The TII proposal is simple, sensible, and cost-effective, and it does not adversely impact the slopes of the Little Sugarloaf Mountain.

**2. An unnecessary roadway paid for by unnecessary re-zoning.**

The Council propose to pay for the proposed roadway by re-zoning the mountainside alongside it. The plan goes from bad to worse. This unnecessary roadway is now to be paid for by unnecessary re-zoning of unspoiled mountainside.

**3. A valuable local amenity will be lost.**

The lower slopes of Barchuillia Commons are an invaluable local amenity, and they are walked daily by many of the residents of Kilmacanogue village, as well as by large numbers of walking groups from further afield. The proposed roadway will isolate the village from this important open space, and will make it greatly more difficult to access, and unattractive to walk.

**4. Deer, pheasant, otters, lizard, and pine marten.**

The lower slopes to the east of Kilmacanogue village are a rich and diverse habitat which are home to successful and stable populations of deer, pheasant, otter, lizard, and pine marten. The proposed roadway will devastate this habitat. The deer will move away from the area, while the otter, lizard, and pine marten, being located immediately adjacent to the proposed site area, will not survive.

**5. Views from Kilmacanogue to the Little Sugar Loaf compromised.**

The existing views from Kilmacanogue village out over the Little Sugar Loaf mountain will be greatly compromised by the Council's poorly-thought-out proposal. We have more than our fair share of traffic and roadways in Kilmacanogue, and it seems extraordinary that Wicklow County Council would entertain the construction of additional roadways on these unspoiled uplands.

**6. Desecration of panoramic vista from the Big Sugarloaf Mountain.**

The proposed intrusion onto the slopes of the Little Sugarloaf is of such scale and crudeness, that it will detract greatly from the magnificent panoramic vista which has been enjoyed for hundreds of years by climbers of the Big Sugarloaf Mountain. The vista from the Big Sugarloaf, eastwards towards the Irish Sea, is one of the great views of our country, and must be protected at all costs!

**7. This proposal will be strenuously opposed.**

When the Council first proposed plans to encroach on the slopes of the Little Sugarloaf Mountain in 2016, there was widespread upset throughout the area, and a total of 1250 formal objections were lodged. The proposal now put forward by the Council will cause even greater damage to the Little Sugarloaf mountain, and will be strenuously resisted.

**We ask that this pointless proposal be omitted entirely from both the Wicklow County Council Development Plan 2016-2022, and the Bray Municipal District Local Area Plan 2017-2023.**

Name/Signature Jennifer Lambert

Wicklow County Council 08 SEP 2017 PLANNING DEPT.	Your name/address here. <b>BARRY DOWNES,</b> <b>15 KILDARA,</b> <b>Kill. Co Kildare</b>
---	--

Wicklow County Council.  
County Hall, Wicklow.

Attn: Mr Bryan Doyle. Chief Executive.

Dear Sir,

**Re: Wicklow County Council Development Plan 2016-2022,  
Bray Municipal District Local Area Plan 2017-2023. Written Submission.**

We are most upset to hear of Wicklow County Council's proposal to construct a new roadway commencing at the Kilmacanogue East roundabout, and routing Northwards to the boundary wall of Brennanstown Riding Stables and Equestrian Centre. We are even more upset by the Council's intention to pay for this unnecessary roadway by re-zoning the lower slopes of the Little Sugarloaf mountain as commercial and housing development land. We believe that this is just the thin end of the wedge, and that it is the Council's intention to complete their 2016 Kilmacanogue to Bray mountain roadway proposal by stealth over time.

**1. An unnecessary roadway.**

The roadway proposed by the Council is entirely unnecessary. It duplicates a proposal published in April 2017 by Transport Infrastructure Ireland to provide a "local service road" immediately alongside the N11 motorway at Kilmacanogue. The TII proposal is simple, sensible, and cost-effective, and it does not adversely impact the slopes of the Little Sugarloaf Mountain.

**2. An unnecessary roadway paid for by unnecessary re-zoning.**

The Council propose to pay for the proposed roadway by re-zoning the mountainside alongside it. The plan goes from bad to worse. This unnecessary roadway is now to be paid for by unnecessary re-zoning of unspoiled mountainside.

**3. A valuable local amenity will be lost.**

The lower slopes of Barchuillia Commons are an invaluable local amenity, and they are walked daily by many of the residents of Kilmacanogue village, as well as by large numbers of walking groups from further afield. The proposed roadway will isolate the village from this important open space, and will make it greatly more difficult to access, and unattractive to walk.

**4. Deer, pheasant, otters, lizard, and pine marten.**

The lower slopes to the east of Kilmacanogue village are a rich and diverse habitat which are home to successful and stable populations of deer, pheasant, otter, lizard, and pine marten. The proposed roadway will devastate this habitat. The deer will move away from the area, while the otter, lizard, and pine marten, being located immediately adjacent to the proposed site area, will not survive.

**5. Views from Kilmacanogue to the Little Sugar Loaf compromised.**

The existing views from Kilmacanogue village out over the Little Sugar Loaf mountain will be greatly compromised by the Council's poorly-thought-out proposal. We have more than our fair share of traffic and roadways in Kilmacanogue, and it seems extraordinary that Wicklow County Council would entertain the construction of additional roadways on these unspoiled uplands.

**6. Desecration of panoramic vista from the Big Sugarloaf Mountain.**


The proposed intrusion onto the slopes of the Little Sugarloaf is of such scale and crudeness, that it will detract greatly from the magnificent panoramic vista which has been enjoyed for hundreds of years by climbers of the Big Sugarloaf Mountain. The vista from the Big Sugarloaf, eastwards towards the Irish Sea, is one of the great views of our country, and must be protected at all costs!

**7. This proposal will be strenuously opposed.**

When the Council first proposed plans to encroach on the slopes of the Little Sugarloaf Mountain in 2016, there was widespread upset throughout the area, and a total of 1250 formal objections were lodged. The proposal now put forward by the Council will cause even greater damage to the Little Sugarloaf mountain, and will be strenuously resisted.

**We ask that this pointless proposal be omitted entirely from both the Wicklow County Council Development Plan 2016-2022, and the Bray Municipal District Local Area Plan 2017-2023.**

Name/Signature	<b>BARRY DOWNES</b>
----------------	---------------------



Your name/address here.  
MIRIAM ARUNDEL  
Schull.  
Co Cork

Wicklow County Council.  
County Hall, Wicklow.

PLANNING DEPT.

Attn: Mr Bryan Doyle. Chief Executive.

Dear Sir,

Re: **Wicklow County Council Development Plan 2016-2022,  
Bray Municipal District Local Area Plan 2017-2023. Written Submission.**

We are most upset to hear of Wicklow County Council's proposal to construct a new roadway commencing at the Kilmacanogue East roundabout, and routing Northwards to the boundary wall of Brennanstown Riding Stables and Equestrian Centre. We are even more upset by the Council's intention to pay for this unnecessary roadway by re-zoning the lower slopes of the Little Sugarloaf mountain as commercial and housing development land. We believe that this is just the thin end of the wedge, and that it is the Council's intention to complete their 2016 Kilmacanogue to Bray mountain roadway proposal by stealth over time.

**1. An unnecessary roadway.**

The roadway proposed by the Council is entirely unnecessary. It duplicates a proposal published in April 2017 by Transport Infrastructure Ireland to provide a "local service road" immediately alongside the N11 motorway at Kilmacanogue. The TII proposal is simple, sensible, and cost-effective, and it does not adversely impact the slopes of the Little Sugarloaf Mountain.

**2. An unnecessary roadway paid for by unnecessary re-zoning.**

The Council propose to pay for the proposed roadway by re-zoning the mountainside alongside it. The plan goes from bad to worse. This unnecessary roadway is now to be paid for by unnecessary re-zoning of unspoiled mountainside.

**3. A valuable local amenity will be lost.**

The lower slopes of Barchuillia Commons are an invaluable local amenity, and they are walked daily by many of the residents of Kilmacanogue village, as well as by large numbers of walking groups from further afield. The proposed roadway will isolate the village from this important open space, and will make it greatly more difficult to access, and unattractive to walk.

**4. Deer, pheasant, otters, lizard, and pine marten.**

The lower slopes to the east of Kilmacanogue village are a rich and diverse habitat which are home to successful and stable populations of deer, pheasant, otter, lizard, and pine marten. The proposed roadway will devastate this habitat. The deer will move away from the area, while the otter, lizard, and pine marten, being located immediately adjacent to the proposed site area, will not survive.

**5. Views from Kilmacanogue to the Little Sugar Loaf compromised.**

The existing views from Kilmacanogue village out over the Little Sugar Loaf mountain will be greatly compromised by the Council's poorly-thought-out proposal. We have more than our fair share of traffic and roadways in Kilmacanogue, and it seems extraordinary that Wicklow County Council would entertain the construction of additional roadways on these unspoiled uplands.

**6. Desecration of panoramic vista from the Big Sugarloaf Mountain.**

The proposed intrusion onto the slopes of the Little Sugarloaf is of such scale and crudeness, that it will detract greatly from the magnificent panoramic vista which has been enjoyed for hundreds of years by climbers of the Big Sugarloaf Mountain. The vista from the Big Sugarloaf, eastwards towards the Irish Sea, is one of the great views of our country, and must be protected at all costs!

**7. This proposal will be strenuously opposed.**

When the Council first proposed plans to encroach on the slopes of the Little Sugarloaf Mountain in 2016, there was widespread upset throughout the area, and a total of 1250 formal objections were lodged. The proposal now put forward by the Council will cause even greater damage to the Little Sugarloaf mountain, and will be strenuously resisted.

**We ask that this pointless proposal be omitted entirely from both the Wicklow County Council Development Plan 2016-2022, and the Bray Municipal District Local Area Plan 2017-2023.**

Name/Signature **MIRIAM ARUNDEL**

Your name/address here.  
Julie Holmes  
Tagnrye  
20 Church Grove  
Aylesbury Estate  
TALLAGHT.  
D-24

Wicklow County Council  
08 SEP 2017  
PLANNING DEPT.

Wicklow County Council.  
County Hall, Wicklow.

Attn: Mr Bryan Doyle. Chief Executive.

Dear Sir,

Re: **Wicklow County Council Development Plan 2016-2022,  
Bray Municipal District Local Area Plan 2017-2023. Written Submission.**

We are most upset to hear of Wicklow County Council's proposal to construct a new roadway commencing at the Kilmacanogue East roundabout, and routing Northwards to the boundary wall of Brennanstown Riding Stables and Equestrian Centre. We are even more upset by the Council's intention to pay for this unnecessary roadway by re-zoning the lower slopes of the Little Sugarloaf mountain as commercial and housing development land. We believe that this is just the thin end of the wedge, and that it is the Council's intention to complete their 2016 Kilmacanogue to Bray mountain roadway proposal by stealth over time.

**1. An unnecessary roadway.**

The roadway proposed by the Council is entirely unnecessary. It duplicates a proposal published in April 2017 by Transport Infrastructure Ireland to provide a "local service road" immediately alongside the N11 motorway at Kilmacanogue. The TII proposal is simple, sensible, and cost-effective, and it does not adversely impact the slopes of the Little Sugarloaf Mountain.

**2. An unnecessary roadway paid for by unnecessary re-zoning.**

The Council propose to pay for the proposed roadway by re-zoning the mountainside alongside it. The plan goes from bad to worse. This unnecessary roadway is now to be paid for by unnecessary re-zoning of unspoiled mountainside.

**3. A valuable local amenity will be lost.**

The lower slopes of Barchuillia Commons are an invaluable local amenity, and they are walked daily by many of the residents of Kilmacanogue village, as well as by large numbers of walking groups from further afield. The proposed roadway will isolate the village from this important open space, and will make it greatly more difficult to access, and unattractive to walk.

**4. Deer, pheasant, otters, lizard, and pine marten.**

The lower slopes to the east of Kilmacanogue village are a rich and diverse habitat which are home to successful and stable populations of deer, pheasant, otter, lizard, and pine marten. The proposed roadway will devastate this habitat. The deer will move away from the area, while the otter, lizard, and pine marten, being located immediately adjacent to the proposed site area, will not survive.

**5. Views from Kilmacanogue to the Little Sugar Loaf compromised.**

The existing views from Kilmacanogue village out over the Little Sugar Loaf mountain will be greatly compromised by the Council's poorly-thought-out proposal. We have more than our fair share of traffic and roadways in Kilmacanogue, and it seems extraordinary that Wicklow County Council would entertain the construction of additional roadways on these unspoiled uplands.

**6. Desecration of panoramic vista from the Big Sugarloaf Mountain.**

The proposed intrusion onto the slopes of the Little Sugarloaf is of such scale and crudeness, that it will detract greatly from the magnificent panoramic vista which has been enjoyed for hundreds of years by climbers of the Big Sugarloaf Mountain. The vista from the Big Sugarloaf, eastwards towards the Irish Sea, is one of the great views of our country, and must be protected at all costs!

**7. This proposal will be strenuously opposed.**


When the Council first proposed plans to encroach on the slopes of the Little Sugarloaf Mountain in 2016, there was widespread upset throughout the area, and a total of 1250 formal objections were lodged. The proposal now put forward by the Council will cause even greater damage to the Little Sugarloaf mountain, and will be strenuously resisted.

**We ask that this pointless proposal be omitted entirely from both the Wicklow County Council Development Plan 2016-2022, and the Bray Municipal District Local Area Plan 2017-2023.**

Name/Signature Julie Holmes

Wicklow County Council.  
County Hall, Wicklow.

Attn: Mr Bryan Doyle, Chief Executive.



Your name/address here.

SINEAD O'BRIEN  
GREYSTONES  
Co Wicklow

Dear Sir,

**Re: Wicklow County Council Development Plan 2016-2022,  
Bray Municipal District Local Area Plan 2017-2023. Written Submission.**

We are most upset to hear of Wicklow County Council's proposal to construct a new roadway commencing at the Kilmacanogue East roundabout, and routing Northwards to the boundary wall of Brennanstown Riding Stables and Equestrian Centre. We are even more upset by the Council's intention to pay for this unnecessary roadway by re-zoning the lower slopes of the Little Sugarloaf mountain as commercial and housing development land. We believe that this is just the thin end of the wedge, and that it is the Council's intention to complete their 2016 Kilmacanogue to Bray mountain roadway proposal by stealth over time.

**1. An unnecessary roadway.**

The roadway proposed by the Council is entirely unnecessary. It duplicates a proposal published in April 2017 by Transport Infrastructure Ireland to provide a "local service road" immediately alongside the N11 motorway at Kilmacanogue. The TII proposal is simple, sensible, and cost-effective, and it does not adversely impact the slopes of the Little Sugarloaf Mountain.

**2. An unnecessary roadway paid for by unnecessary re-zoning.**

The Council propose to pay for the proposed roadway by re-zoning the mountainside alongside it. The plan goes from bad to worse. This unnecessary roadway is now to be paid for by unnecessary re-zoning of unspoiled mountainside.

**3. A valuable local amenity will be lost.**

The lower slopes of Barchuillia Commons are an invaluable local amenity, and they are walked daily by many of the residents of Kilmacanogue village, as well as by large numbers of walking groups from further afield. The proposed roadway will isolate the village from this important open space, and will make it greatly more difficult to access, and unattractive to walk.

**4. Deer, pheasant, otters, lizard, and pine marten.**

The lower slopes to the east of Kilmacanogue village are a rich and diverse habitat which are home to successful and stable populations of deer, pheasant, otter, lizard, and pine marten. The proposed roadway will devastate this habitat. The deer will move away from the area, while the otter, lizard, and pine marten, being located immediately adjacent to the proposed site area, will not survive.

**5. Views from Kilmacanogue to the Little Sugar Loaf compromised.**

The existing views from Kilmacanogue village out over the Little Sugar Loaf mountain will be greatly compromised by the Council's poorly-thought-out proposal. We have more than our fair share of traffic and roadways in Kilmacanogue, and it seems extraordinary that Wicklow County Council would entertain the construction of additional roadways on these unspoiled uplands.

**6. Desecration of panoramic vista from the Big Sugarloaf Mountain.**

The proposed intrusion onto the slopes of the Little Sugarloaf is of such scale and crudeness, that it will detract greatly from the magnificent panoramic vista which has been enjoyed for hundreds of years by climbers of the Big Sugarloaf Mountain. The vista from the Big Sugarloaf, eastwards towards the Irish Sea, is one of the great views of our country, and must be protected at all costs!

**7. This proposal will be strenuously opposed.**


When the Council first proposed plans to encroach on the slopes of the Little Sugarloaf Mountain in 2016, there was widespread upset throughout the area, and a total of 1250 formal objections were lodged. The proposal now put forward by the Council will cause even greater damage to the Little Sugarloaf mountain, and will be strenuously resisted.

**We ask that this pointless proposal be omitted entirely from both the Wicklow County Council Development Plan 2016-2022, and the Bray Municipal District Local Area Plan 2017-2023.**

Name/Signature

SINEAD O'BRIEN.





Your name/address here.  
Noise Soanes,  
Ballykilduff,  
Tobinstown  
Tullow Co. Carlow

Wicklow County Council.  
County Hall, Wicklow.

Attn: Mr Bryan Doyle, Chief Executive.

Dear Sir,

**Re: Wicklow County Council Development Plan 2016-2022,  
Bray Municipal District Local Area Plan 2017-2023. Written Submission.**

We are most upset to hear of Wicklow County Council's proposal to construct a new roadway commencing at the Kilmacanogue East roundabout, and routing Northwards to the boundary wall of Brennanstown Riding Stables and Equestrian Centre. We are even more upset by the Council's intention to pay for this unnecessary roadway by re-zoning the lower slopes of the Little Sugarloaf mountain as commercial and housing development land. We believe that this is just the thin end of the wedge, and that it is the Council's intention to complete their 2016 Kilmacanogue to Bray mountain roadway proposal by stealth over time.

**1. An unnecessary roadway.**

The roadway proposed by the Council is entirely unnecessary. It duplicates a proposal published in April 2017 by Transport Infrastructure Ireland to provide a "local service road" immediately alongside the N11 motorway at Kilmacanogue. The TII proposal is simple, sensible, and cost-effective, and it does not adversely impact the slopes of the Little Sugarloaf Mountain.

**2. An unnecessary roadway paid for by unnecessary re-zoning.**

The Council propose to pay for the proposed roadway by re-zoning the mountainside alongside it. The plan goes from bad to worse. This unnecessary roadway is now to be paid for by unnecessary re-zoning of unspoiled mountainside.

**3. A valuable local amenity will be lost.**

The lower slopes of Barchuillia Commons are an invaluable local amenity, and they are walked daily by many of the residents of Kilmacanogue village, as well as by large numbers of walking groups from further afield. The proposed roadway will isolate the village from this important open space, and will make it greatly more difficult to access, and unattractive to walk.

**4. Deer, pheasant, otters, lizard, and pine marten.**

The lower slopes to the east of Kilmacanogue village are a rich and diverse habitat which are home to successful and stable populations of deer, pheasant, otter, lizard, and pine marten. The proposed roadway will devastate this habitat. The deer will move away from the area, while the otter, lizard, and pine marten, being located immediately adjacent to the proposed site area, will not survive.

**5. Views from Kilmacanogue to the Little Sugar Loaf compromised.**

The existing views from Kilmacanogue village out over the Little Sugar Loaf mountain will be greatly compromised by the Council's poorly-thought-out proposal. We have more than our fair share of traffic and roadways in Kilmacanogue, and it seems extraordinary that Wicklow County Council would entertain the construction of additional roadways on these unspoiled uplands.

**6. Desecration of panoramic vista from the Big Sugarloaf Mountain.**


The proposed intrusion onto the slopes of the Little Sugarloaf is of such scale and crudeness, that it will detract greatly from the magnificent panoramic vista which has been enjoyed for hundreds of years by climbers of the Big Sugarloaf Mountain. The vista from the Big Sugarloaf, eastwards towards the Irish Sea, is one of the great views of our country, and must be protected at all costs!

**7. This proposal will be strenuously opposed.**

When the Council first proposed plans to encroach on the slopes of the Little Sugarloaf Mountain in 2016, there was widespread upset throughout the area, and a total of 1250 formal objections were lodged. The proposal now put forward by the Council will cause even greater damage to the Little Sugarloaf mountain, and will be strenuously resisted.

**We ask that this pointless proposal be omitted entirely from both the Wicklow County Council Development Plan 2016-2022, and the Bray Municipal District Local Area Plan 2017-2023.**

Name/Signature **NAOISE SOANES**



Your name/address here.  
Megan Heath  
Stradbally,  
Co Meath

Wicklow County Council.  
County Hall, Wicklow. PLANNING DEPT.

Attn: Mr Bryan Doyle. Chief Executive.

Dear Sir,

Re: **Wicklow County Council Development Plan 2016-2022,  
Bray Municipal District Local Area Plan 2017-2023. Written Submission.**

We are most upset to hear of Wicklow County Council's proposal to construct a new roadway commencing at the Kilmacanogue East roundabout, and routing Northwards to the boundary wall of Brennanstown Riding Stables and Equestrian Centre. We are even more upset by the Council's intention to pay for this unnecessary roadway by re-zoning the lower slopes of the Little Sugarloaf mountain as commercial and housing development land. We believe that this is just the thin end of the wedge, and that it is the Council's intention to complete their 2016 Kilmacanogue to Bray mountain roadway proposal by stealth over time.

**1. An unnecessary roadway.**

The roadway proposed by the Council is entirely unnecessary. It duplicates a proposal published in April 2017 by Transport Infrastructure Ireland to provide a "local service road" immediately alongside the N11 motorway at Kilmacanogue. The TII proposal is simple, sensible, and cost-effective, and it does not adversely impact the slopes of the Little Sugarloaf Mountain.

**2. An unnecessary roadway paid for by unnecessary re-zoning.**

The Council propose to pay for the proposed roadway by re-zoning the mountainside alongside it. The plan goes from bad to worse. This unnecessary roadway is now to be paid for by unnecessary re-zoning of unspoiled mountainside.

**3. A valuable local amenity will be lost.**

The lower slopes of Barchuillia Commons are an invaluable local amenity, and they are walked daily by many of the residents of Kilmacanogue village, as well as by large numbers of walking groups from further afield. The proposed roadway will isolate the village from this important open space, and will make it greatly more difficult to access, and unattractive to walk.

**4. Deer, pheasant, otters, lizard, and pine marten.**

The lower slopes to the east of Kilmacanogue village are a rich and diverse habitat which are home to successful and stable populations of deer, pheasant, otter, lizard, and pine marten. The proposed roadway will devastate this habitat. The deer will move away from the area, while the otter, lizard, and pine marten, being located immediately adjacent to the proposed site area, will not survive.

**5. Views from Kilmacanogue to the Little Sugar Loaf compromised.**

The existing views from Kilmacanogue village out over the Little Sugar Loaf mountain will be greatly compromised by the Council's poorly-thought-out proposal. We have more than our fair share of traffic and roadways in Kilmacanogue, and it seems extraordinary that Wicklow County Council would entertain the construction of additional roadways on these unspoiled uplands.

**6. Desecration of panoramic vista from the Big Sugarloaf Mountain.**

The proposed intrusion onto the slopes of the Little Sugarloaf is of such scale and crudeness, that it will detract greatly from the magnificent panoramic vista which has been enjoyed for hundreds of years by climbers of the Big Sugarloaf Mountain. The vista from the Big Sugarloaf, eastwards towards the Irish Sea, is one of the great views of our country, and must be protected at all costs!

**7. This proposal will be strenuously opposed.**

When the Council first proposed plans to encroach on the slopes of the Little Sugarloaf Mountain in 2016, there was widespread upset throughout the area, and a total of **1250** formal objections were lodged. The proposal now put forward by the Council will cause even greater damage to the Little Sugarloaf mountain, and will be strenuously resisted.

**We ask that this pointless proposal be omitted entirely from both the Wicklow County Council Development Plan 2016-2022, and the Bray Municipal District Local Area Plan 2017-2023.**

Name/Signature *Megan Heath*

Your name/address here.

Jackie HORAN  
43. Sr Columbanus Ave.  
MILLTOWN.  
Dublin 14.

Wicklow County Council.  
County Hall, Wicklow.

08 SEP 2017

Attn: Mr Bryan Doyle, Chief Executive.T.

Dear Sir,

**Re: Wicklow County Council Development Plan 2016-2022,  
Bray Municipal District Local Area Plan 2017-2023. Written Submission.**

We are most upset to hear of Wicklow County Council's proposal to construct a new roadway commencing at the Kilmacanogue East roundabout, and routing Northwards to the boundary wall of Brennanstown Riding Stables and Equestrian Centre. We are even more upset by the Council's intention to pay for this unnecessary roadway by re-zoning the lower slopes of the Little Sugarloaf mountain as commercial and housing development land. We believe that this is just the thin end of the wedge, and that it is the Council's intention to complete their 2016 Kilmacanogue to Bray mountain roadway proposal by stealth over time.

**1. An unnecessary roadway.**

The roadway proposed by the Council is entirely unnecessary. It duplicates a proposal published in April 2017 by Transport Infrastructure Ireland to provide a "local service road" immediately alongside the N11 motorway at Kilmacanogue. The TII proposal is simple, sensible, and cost-effective, and it does not adversely impact the slopes of the Little Sugarloaf Mountain.

**2. An unnecessary roadway paid for by unnecessary re-zoning.**

The Council propose to pay for the proposed roadway by re-zoning the mountainside alongside it. The plan goes from bad to worse. This unnecessary roadway is now to be paid for by unnecessary re-zoning of unspoiled mountainside.

**3. A valuable local amenity will be lost.**

The lower slopes of Barchuillia Commons are an invaluable local amenity, and they are walked daily by many of the residents of Kilmacanogue village, as well as by large numbers of walking groups from further afield. The proposed roadway will isolate the village from this important open space, and will make it greatly more difficult to access, and unattractive to walk.

**4. Deer, pheasant, otters, lizard, and pine marten.**

The lower slopes to the east of Kilmacanogue village are a rich and diverse habitat which are home to successful and stable populations of deer, pheasant, otter, lizard, and pine marten. The proposed roadway will devastate this habitat. The deer will move away from the area, while the otter, lizard, and pine marten, being located immediately adjacent to the proposed site area, will not survive.

**5. Views from Kilmacanogue to the Little Sugar Loaf compromised.**

The existing views from Kilmacanogue village out over the Little Sugar Loaf mountain will be greatly compromised by the Council's poorly-thought-out proposal. We have more than our fair share of traffic and roadways in Kilmacanogue, and it seems extraordinary that Wicklow County Council would entertain the construction of additional roadways on these unspoiled uplands.

**6. Desecration of panoramic vista from the Big Sugarloaf Mountain.**

The proposed intrusion onto the slopes of the Little Sugarloaf is of such scale and crudeness, that it will detract greatly from the magnificent panoramic vista which has been enjoyed for hundreds of years by climbers of the Big Sugarloaf Mountain. The vista from the Big Sugarloaf, eastwards towards the Irish Sea, is one of the great views of our country, and must be protected at all costs!

**7. This proposal will be strenuously opposed.**

When the Council first proposed plans to encroach on the slopes of the Little Sugarloaf Mountain in 2016, there was widespread upset throughout the area, and a total of 1250 formal objections were lodged. The proposal now put forward by the Council will cause even greater damage to the Little Sugarloaf mountain, and will be strenuously resisted.

**We ask that this pointless proposal be omitted entirely from both the Wicklow County Council Development Plan 2016-2022, and the Bray Municipal District Local Area Plan 2017-2023.**

Name/Signature

Jackie HORAN

Your name/address here.

CHELSEY KILLEN  
ANN MOR  
Co Wicklow

Wicklow County Council.  
County Hall, Wicklow.

Attn: Mr Bryan Doyle Chief Executive.

08 SEP 2017

PLAN. DEPT.

Dear Sir,

**Re: Wicklow County Council Development Plan 2016-2022,  
Bray Municipal District Local Area Plan 2017-2023. Written Submission.**

We are most upset to hear of Wicklow County Council's proposal to construct a new roadway commencing at the Kilmacanogue East roundabout, and routing Northwards to the boundary wall of Brennanstown Riding Stables and Equestrian Centre. We are even more upset by the Council's intention to pay for this unnecessary roadway by re-zoning the lower slopes of the Little Sugarloaf mountain as commercial and housing development land. We believe that this is just the thin end of the wedge, and that it is the Council's intention to complete their 2016 Kilmacanogue to Bray mountain roadway proposal by stealth over time.

**1. An unnecessary roadway.**

The roadway proposed by the Council is entirely unnecessary. It duplicates a proposal published in April 2017 by Transport Infrastructure Ireland to provide a "local service road" immediately alongside the N11 motorway at Kilmacanogue. The TII proposal is simple, sensible, and cost-effective, and it does not adversely impact the slopes of the Little Sugarloaf Mountain.

**2. An unnecessary roadway paid for by unnecessary re-zoning.**

The Council propose to pay for the proposed roadway by re-zoning the mountainside alongside it. The plan goes from bad to worse. This unnecessary roadway is now to be paid for by unnecessary re-zoning of unspoiled mountainside.

**3. A valuable local amenity will be lost.**

The lower slopes of Barchuillia Commons are an invaluable local amenity, and they are walked daily by many of the residents of Kilmacanogue village, as well as by large numbers of walking groups from further afield. The proposed roadway will isolate the village from this important open space, and will make it greatly more difficult to access, and unattractive to walk.

**4. Deer, pheasant, otters, lizard, and pine marten.**

The lower slopes to the east of Kilmacanogue village are a rich and diverse habitat which are home to successful and stable populations of deer, pheasant, otter, lizard, and pine marten. The proposed roadway will devastate this habitat. The deer will move away from the area, while the otter, lizard, and pine marten, being located immediately adjacent to the proposed site area, will not survive.

**5. Views from Kilmacanogue to the Little Sugar Loaf compromised.**

The existing views from Kilmacanogue village out over the Little Sugar Loaf mountain will be greatly compromised by the Council's poorly-thought-out proposal. We have more than our fair share of traffic and roadways in Kilmacanogue, and it seems extraordinary that Wicklow County Council would entertain the construction of additional roadways on these unspoiled uplands.

**6. Desecration of panoramic vista from the Big Sugarloaf Mountain.**

The proposed intrusion onto the slopes of the Little Sugarloaf is of such scale and crudeness, that it will detract greatly from the magnificent panoramic vista which has been enjoyed for hundreds of years by climbers of the Big Sugarloaf Mountain. The vista from the Big Sugarloaf, eastwards towards the Irish Sea, is one of the great views of our country, and must be protected at all costs!

**7. This proposal will be strenuously opposed.**

When the Council first proposed plans to encroach on the slopes of the Little Sugarloaf Mountain in 2016, there was widespread upset throughout the area, and a total of 1250 formal objections were lodged. The proposal now put forward by the Council will cause even greater damage to the Little Sugarloaf mountain, and will be strenuously resisted.

**We ask that this pointless proposal be omitted entirely from both the Wicklow County Council Development Plan 2016-2022, and the Bray Municipal District Local Area Plan 2017-2023.**

Name/Signature


CHELSEY KILLEN

Your name/address here.

BETHAN CRAWFORD  
BALLINAHINCH PARK  
ASHTORD.  
CO WICKLOW

Wicklow County Council.  
County Hall, Wicklow.

Attn: Mr Bryan Doyle, Chief Executive.



Dear Sir,

**Re: Wicklow County Council Development Plan 2016-2022,  
Bray Municipal District Local Area Plan 2017-2023. Written Submission.**

We are most upset to hear of Wicklow County Council's proposal to construct a new roadway commencing at the Kilmacanogue East roundabout, and routing Northwards to the boundary wall of Brennanstown Riding Stables and Equestrian Centre. We are even more upset by the Council's intention to pay for this unnecessary roadway by re-zoning the lower slopes of the Little Sugarloaf mountain as commercial and housing development land. We believe that this is just the thin end of the wedge, and that it is the Council's intention to complete their 2016 Kilmacanogue to Bray mountain roadway proposal by stealth over time.

**1. An unnecessary roadway.**

The roadway proposed by the Council is entirely unnecessary. It duplicates a proposal published in April 2017 by Transport Infrastructure Ireland to provide a "local service road" immediately alongside the N11 motorway at Kilmacanogue. The TII proposal is simple, sensible, and cost-effective, and it does not adversely impact the slopes of the Little Sugarloaf Mountain.

**2. An unnecessary roadway paid for by unnecessary re-zoning.**

The Council propose to pay for the proposed roadway by re-zoning the mountainside alongside it. The plan goes from bad to worse. This unnecessary roadway is now to be paid for by unnecessary re-zoning of unspoiled mountainside.

**3. A valuable local amenity will be lost.**

The lower slopes of Barchuillia Commons are an invaluable local amenity, and they are walked daily by many of the residents of Kilmacanogue village, as well as by large numbers of walking groups from further afield. The proposed roadway will isolate the village from this important open space, and will make it greatly more difficult to access, and unattractive to walk.

**4. Deer, pheasant, otters, lizard, and pine marten.**

The lower slopes to the east of Kilmacanogue village are a rich and diverse habitat which are home to successful and stable populations of deer, pheasant, otter, lizard, and pine marten. The proposed roadway will devastate this habitat. The deer will move away from the area, while the otter, lizard, and pine marten, being located immediately adjacent to the proposed site area, will not survive.

**5. Views from Kilmacanogue to the Little Sugar Loaf compromised.**

The existing views from Kilmacanogue village out over the Little Sugar Loaf mountain will be greatly compromised by the Council's poorly-thought-out proposal. We have more than our fair share of traffic and roadways in Kilmacanogue, and it seems extraordinary that Wicklow County Council would entertain the construction of additional roadways on these unspoiled uplands.

**6. Desecration of panoramic vista from the Big Sugarloaf Mountain.**

The proposed intrusion onto the slopes of the Little Sugarloaf is of such scale and crudeness, that it will detract greatly from the magnificent panoramic vista which has been enjoyed for hundreds of years by climbers of the Big Sugarloaf Mountain. The vista from the Big Sugarloaf, eastwards towards the Irish Sea, is one of the great views of our country, and must be protected at all costs!


**7. This proposal will be strenuously opposed.**

When the Council first proposed plans to encroach on the slopes of the Little Sugarloaf Mountain in 2016, there was widespread upset throughout the area, and a total of 1250 formal objections were lodged. The proposal now put forward by the Council will cause even greater damage to the Little Sugarloaf mountain, and will be strenuously resisted.

**We ask that this pointless proposal be omitted entirely from both the Wicklow County Council Development Plan 2016-2022, and the Bray Municipal District Local Area Plan 2017-2023.**

Name/Signature

BETHAN CRAWFORD.



Your name/address here.  
SINEAD MINTO  
2 SUGARLOAF PEAKS  
KILMACANOGUE  
CO. WICKLOW

Wicklow County Council.  
County Hall, Wicklow.

Attn: Mr Bryan Doyle. Chief Executive.

Dear Sir,

Re: **Wicklow County Council Development Plan 2016-2022,  
Bray Municipal District Local Area Plan 2017-2023. Written Submission.**

We are most upset to hear of Wicklow County Council's proposal to construct a new roadway commencing at the Kilmacanogue East roundabout, and routing Northwards to the boundary wall of Brennanstown Riding Stables and Equestrian Centre. We are even more upset by the Council's intention to pay for this unnecessary roadway by re-zoning the lower slopes of the Little Sugarloaf mountain as commercial and housing development land. We believe that this is just the thin end of the wedge, and that it is the Council's intention to complete their 2016 Kilmacanogue to Bray mountain roadway proposal by stealth over time.

**1. An unnecessary roadway.**

The roadway proposed by the Council is entirely unnecessary. It duplicates a proposal published in April 2017 by Transport Infrastructure Ireland to provide a "local service road" immediately alongside the N11 motorway at Kilmacanogue. The TII proposal is simple, sensible, and cost-effective, and it does not adversely impact the slopes of the Little Sugarloaf Mountain.

**2. An unnecessary roadway paid for by unnecessary re-zoning.**

The Council propose to pay for the proposed roadway by re-zoning the mountainside alongside it. The plan goes from bad to worse. This unnecessary roadway is now to be paid for by unnecessary re-zoning of unspoiled mountainside.

**3. A valuable local amenity will be lost.**

The lower slopes of Barchuillia Commons are an invaluable local amenity, and they are walked daily by many of the residents of Kilmacanogue village, as well as by large numbers of walking groups from further afield. The proposed roadway will isolate the village from this important open space, and will make it greatly more difficult to access, and unattractive to walk.

**4. Deer, pheasant, otters, lizard, and pine marten.**

The lower slopes to the east of Kilmacanogue village are a rich and diverse habitat which are home to successful and stable populations of deer, pheasant, otter, lizard, and pine marten. The proposed roadway will devastate this habitat. The deer will move away from the area, while the otter, lizard, and pine marten, being located immediately adjacent to the proposed site area, will not survive.

**5. Views from Kilmacanogue to the Little Sugar Loaf compromised.**

The existing views from Kilmacanogue village out over the Little Sugar Loaf mountain will be greatly compromised by the Council's poorly-thought-out proposal. We have more than our fair share of traffic and roadways in Kilmacanogue, and it seems extraordinary that Wicklow County Council would entertain the construction of additional roadways on these unspoiled uplands.

**6. Desecration of panoramic vista from the Big Sugarloaf Mountain.**

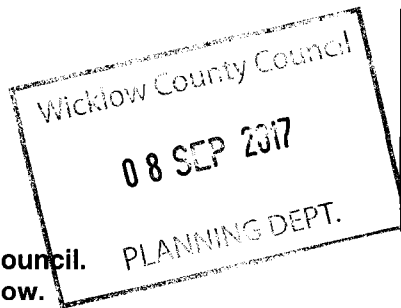
The proposed intrusion onto the slopes of the Little Sugarloaf is of such scale and crudeness, that it will detract greatly from the magnificent panoramic vista which has been enjoyed for hundreds of years by climbers of the Big Sugarloaf Mountain. The vista from the Big Sugarloaf, eastwards towards the Irish Sea, is one of the great views of our country, and must be protected at all costs!

**7. This proposal will be strenuously opposed.**

When the Council first proposed plans to encroach on the slopes of the Little Sugarloaf Mountain in 2016, there was widespread upset throughout the area, and a total of 1250 formal objections were lodged. The proposal now put forward by the Council will cause even greater damage to the Little Sugarloaf mountain, and will be strenuously resisted.

**We ask that this pointless proposal be omitted entirely from both the Wicklow County Council Development Plan 2016-2022, and the Bray Municipal District Local Area Plan 2017-2023.**

Name/Signature **SINEAD MINTO**



Your name/address here.  
AUDREY STERRITT  
DUNFANAGHY,  
Co. DONEGAL, F92 AX06

Wicklow County Council.  
County Hall, Wicklow.

Attn: Mr Bryan Doyle. Chief Executive.

Dear Sir,

Re: **Wicklow County Council Development Plan 2016-2022,  
Bray Municipal District Local Area Plan 2017-2023. Written Submission.**

We are most upset to hear of Wicklow County Council's proposal to construct a new roadway commencing at the Kilmacanogue East roundabout, and routing Northwards to the boundary wall of Brennanstown Riding Stables and Equestrian Centre. We are even more upset by the Council's intention to pay for this unnecessary roadway by re-zoning the lower slopes of the Little Sugarloaf mountain as commercial and housing development land. We believe that this is just the thin end of the wedge, and that it is the Council's intention to complete their 2016 Kilmacanogue to Bray mountain roadway proposal by stealth over time.

**1. An unnecessary roadway.**

The roadway proposed by the Council is entirely unnecessary. It duplicates a proposal published in April 2017 by Transport Infrastructure Ireland to provide a "local service road" immediately alongside the N11 motorway at Kilmacanogue. The TII proposal is simple, sensible, and cost-effective, and it does not adversely impact the slopes of the Little Sugarloaf Mountain.

**2. An unnecessary roadway paid for by unnecessary re-zoning.**

The Council propose to pay for the proposed roadway by re-zoning the mountainside alongside it. The plan goes from bad to worse. This unnecessary roadway is now to be paid for by unnecessary re-zoning of unspoiled mountainside.

**3. A valuable local amenity will be lost.**

The lower slopes of Barchuillia Commons are an invaluable local amenity, and they are walked daily by many of the residents of Kilmacanogue village, as well as by large numbers of walking groups from further afield. The proposed roadway will isolate the village from this important open space, and will make it greatly more difficult to access, and unattractive to walk.

**4. Deer, pheasant, otters, lizard, and pine marten.**

The lower slopes to the east of Kilmacanogue village are a rich and diverse habitat which are home to successful and stable populations of deer, pheasant, otter, lizard, and pine marten. The proposed roadway will devastate this habitat. The deer will move away from the area, while the otter, lizard, and pine marten, being located immediately adjacent to the proposed site area, will not survive.

**5. Views from Kilmacanogue to the Little Sugar Loaf compromised.**

The existing views from Kilmacanogue village out over the Little Sugar Loaf mountain will be greatly compromised by the Council's poorly-thought-out proposal. We have more than our fair share of traffic and roadways in Kilmacanogue, and it seems extraordinary that Wicklow County Council would entertain the construction of additional roadways on these unspoiled uplands.

**6. Desecration of panoramic vista from the Big Sugarloaf Mountain.**


The proposed intrusion onto the slopes of the Little Sugarloaf is of such scale and crudeness, that it will detract greatly from the magnificent panoramic vista which has been enjoyed for hundreds of years by climbers of the Big Sugarloaf Mountain. The vista from the Big Sugarloaf, eastwards towards the Irish Sea, is one of the great views of our country, and must be protected at all costs!

**7. This proposal will be strenuously opposed.**

When the Council first proposed plans to encroach on the slopes of the Little Sugarloaf Mountain in 2016, there was widespread upset throughout the area, and a total of 1250 formal objections were lodged. The proposal now put forward by the Council will cause even greater damage to the Little Sugarloaf mountain, and will be strenuously resisted.

**We ask that this pointless proposal be omitted entirely from both the Wicklow County Council Development Plan 2016-2022, and the Bray Municipal District Local Area Plan 2017-2023.**

Name/Signature **AUDREY STERRITT**



Your name/address here.  
PHILIP BOXBERGER  
59 SEACKEST  
BRAY, CO. WICKLOW

Wicklow County Council.  
County Hall, Wicklow.

Attn: Mr Bryan Doyle, Chief Executive.

Dear Sir,

Re: **Wicklow County Council Development Plan 2016-2022,  
Bray Municipal District Local Area Plan 2017-2023. Written Submission.**

We are most upset to hear of Wicklow County Council's proposal to construct a new roadway commencing at the Kilmacanogue East roundabout, and routing Northwards to the boundary wall of Brennanstown Riding Stables and Equestrian Centre. We are even more upset by the Council's intention to pay for this unnecessary roadway by re-zoning the lower slopes of the Little Sugarloaf mountain as commercial and housing development land. We believe that this is just the thin end of the wedge, and that it is the Council's intention to complete their 2016 Kilmacanogue to Bray mountain roadway proposal by stealth over time.

**1. An unnecessary roadway.**

The roadway proposed by the Council is entirely unnecessary. It duplicates a proposal published in April 2017 by Transport Infrastructure Ireland to provide a "local service road" immediately alongside the N11 motorway at Kilmacanogue. The TII proposal is simple, sensible, and cost-effective, and it does not adversely impact the slopes of the Little Sugarloaf Mountain.

**2. An unnecessary roadway paid for by unnecessary re-zoning.**

The Council propose to pay for the proposed roadway by re-zoning the mountainside alongside it. The plan goes from bad to worse. This unnecessary roadway is now to be paid for by unnecessary re-zoning of unspoiled mountainside.

**3. A valuable local amenity will be lost.**

The lower slopes of Barchuillia Commons are an invaluable local amenity, and they are walked daily by many of the residents of Kilmacanogue village, as well as by large numbers of walking groups from further afield. The proposed roadway will isolate the village from this important open space, and will make it greatly more difficult to access, and unattractive to walk.

**4. Deer, pheasant, otters, lizard, and pine marten.**

The lower slopes to the east of Kilmacanogue village are a rich and diverse habitat which are home to successful and stable populations of deer, pheasant, otter, lizard, and pine marten. The proposed roadway will devastate this habitat. The deer will move away from the area, while the otter, lizard, and pine marten, being located immediately adjacent to the proposed site area, will not survive.

**5. Views from Kilmacanogue to the Little Sugar Loaf compromised.**

The existing views from Kilmacanogue village out over the Little Sugar Loaf mountain will be greatly compromised by the Council's poorly-thought-out proposal. We have more than our fair share of traffic and roadways in Kilmacanogue, and it seems extraordinary that Wicklow County Council would entertain the construction of additional roadways on these unspoiled uplands.

**6. Desecration of panoramic vista from the Big Sugarloaf Mountain.**

The proposed intrusion onto the slopes of the Little Sugarloaf is of such scale and crudeness, that it will detract greatly from the magnificent panoramic vista which has been enjoyed for hundreds of years by climbers of the Big Sugarloaf Mountain. The vista from the Big Sugarloaf, eastwards towards the Irish Sea, is one of the great views of our country, and must be protected at all costs!

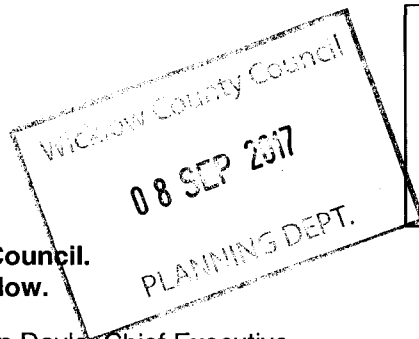
**7. This proposal will be strenuously opposed.**

When the Council first proposed plans to encroach on the slopes of the Little Sugarloaf Mountain in 2016, there was widespread upset throughout the area, and a total of 1250 formal objections were lodged. The proposal now put forward by the Council will cause even greater damage to the Little Sugarloaf mountain, and will be strenuously resisted.

**We ask that this pointless proposal be omitted entirely from both the Wicklow County Council Development Plan 2016-2022, and the Bray Municipal District Local Area Plan 2017-2023.**

Name/Signature **PHILIP BOXBERGER**





Your name/address here.  
SARAH O'MALLEY  
6 THE GREEN,  
CARRICKMINES  
DUBLIN 18

Wicklow County Council.  
County Hall, Wicklow.

Attn: Mr Bryan Doyle, Chief Executive.

Dear Sir,

Re: **Wicklow County Council Development Plan 2016-2022,  
Bray Municipal District Local Area Plan 2017-2023. Written Submission.**

We are most upset to hear of Wicklow County Council's proposal to construct a new roadway commencing at the Kilmacanogue East roundabout, and routing Northwards to the boundary wall of Brennanstown Riding Stables and Equestrian Centre. We are even more upset by the Council's intention to pay for this unnecessary roadway by re-zoning the lower slopes of the Little Sugarloaf mountain as commercial and housing development land. We believe that this is just the thin end of the wedge, and that it is the Council's intention to complete their 2016 Kilmacanogue to Bray mountain roadway proposal by stealth over time.

**1. An unnecessary roadway.**

The roadway proposed by the Council is entirely unnecessary. It duplicates a proposal published in April 2017 by Transport Infrastructure Ireland to provide a "local service road" immediately alongside the N11 motorway at Kilmacanogue. The TII proposal is simple, sensible, and cost-effective, and it does not adversely impact the slopes of the Little Sugarloaf Mountain.

**2. An unnecessary roadway paid for by unnecessary re-zoning.**

The Council propose to pay for the proposed roadway by re-zoning the mountainside alongside it. The plan goes from bad to worse. This unnecessary roadway is now to be paid for by unnecessary re-zoning of unspoiled mountainside.

**3. A valuable local amenity will be lost.**

The lower slopes of Barchuillia Commons are an invaluable local amenity, and they are walked daily by many of the residents of Kilmacanogue village, as well as by large numbers of walking groups from further afield. The proposed roadway will isolate the village from this important open space, and will make it greatly more difficult to access, and unattractive to walk.

**4. Deer, pheasant, otters, lizard, and pine marten.**

The lower slopes to the east of Kilmacanogue village are a rich and diverse habitat which are home to successful and stable populations of deer, pheasant, otter, lizard, and pine marten. The proposed roadway will devastate this habitat. The deer will move away from the area, while the otter, lizard, and pine marten, being located immediately adjacent to the proposed site area, will not survive.

**5. Views from Kilmacanogue to the Little Sugar Loaf compromised.**

The existing views from Kilmacanogue village out over the Little Sugar Loaf mountain will be greatly compromised by the Council's poorly-thought-out proposal. We have more than our fair share of traffic and roadways in Kilmacanogue, and it seems extraordinary that Wicklow County Council would entertain the construction of additional roadways on these unspoiled uplands.

**6. Desecration of panoramic vista from the Big Sugarloaf Mountain.**

The proposed intrusion onto the slopes of the Little Sugarloaf is of such scale and crudeness, that it will detract greatly from the magnificent panoramic vista which has been enjoyed for hundreds of years by climbers of the Big Sugarloaf Mountain. The vista from the Big Sugarloaf, eastwards towards the Irish Sea, is one of the great views of our country, and must be protected at all costs!

**7. This proposal will be strenuously opposed.**

When the Council first proposed plans to encroach on the slopes of the Little Sugarloaf Mountain in 2016, there was widespread upset throughout the area, and a total of 1250 formal objections were lodged. The proposal now put forward by the Council will cause even greater damage to the Little Sugarloaf mountain, and will be strenuously resisted.

**We ask that this pointless proposal be omitted entirely from both the Wicklow County Council Development Plan 2016-2022, and the Bray Municipal District Local Area Plan 2017-2023.**

Name/Signature SARAH O'MALLEY

Wicklow County Council  
08 SEP 2017  
PLANNING DEPT.

Your name/address here.  
SARAH MITCHELL  
SEA ROAD  
KILCOOLE, CO. WICKLOW

Wicklow County Council.  
County Hall, Wicklow.

Attn: Mr Bryan Doyle, Chief Executive.

Dear Sir,

**Re: Wicklow County Council Development Plan 2016-2022,  
Bray Municipal District Local Area Plan 2017-2023. Written Submission.**

We are most upset to hear of Wicklow County Council's proposal to construct a new roadway commencing at the Kilmacanogue East roundabout, and routing Northwards to the boundary wall of Brennanstown Riding Stables and Equestrian Centre. We are even more upset by the Council's intention to pay for this unnecessary roadway by re-zoning the lower slopes of the Little Sugarloaf mountain as commercial and housing development land. We believe that this is just the thin end of the wedge, and that it is the Council's intention to complete their 2016 Kilmacanogue to Bray mountain roadway proposal by stealth over time.

**1. An unnecessary roadway.**

The roadway proposed by the Council is entirely unnecessary. It duplicates a proposal published in April 2017 by Transport Infrastructure Ireland to provide a "local service road" immediately alongside the N11 motorway at Kilmacanogue. The TII proposal is simple, sensible, and cost-effective, and it does not adversely impact the slopes of the Little Sugarloaf Mountain.

**2. An unnecessary roadway paid for by unnecessary re-zoning.**

The Council propose to pay for the proposed roadway by re-zoning the mountainside alongside it. The plan goes from bad to worse. This unnecessary roadway is now to be paid for by unnecessary re-zoning of unspoiled mountainside.

**3. A valuable local amenity will be lost.**

The lower slopes of Barchuillia Commons are an invaluable local amenity, and they are walked daily by many of the residents of Kilmacanogue village, as well as by large numbers of walking groups from further afield. The proposed roadway will isolate the village from this important open space, and will make it greatly more difficult to access, and unattractive to walk.

**4. Deer, pheasant, otters, lizard, and pine marten.**

The lower slopes to the east of Kilmacanogue village are a rich and diverse habitat which are home to successful and stable populations of deer, pheasant, otter, lizard, and pine marten. The proposed roadway will devastate this habitat. The deer will move away from the area, while the otter, lizard, and pine marten, being located immediately adjacent to the proposed site area, will not survive.

**5. Views from Kilmacanogue to the Little Sugar Loaf compromised.**

The existing views from Kilmacanogue village out over the Little Sugar Loaf mountain will be greatly compromised by the Council's poorly-thought-out proposal. We have more than our fair share of traffic and roadways in Kilmacanogue, and it seems extraordinary that Wicklow County Council would entertain the construction of additional roadways on these unspoiled uplands.

**6. Desecration of panoramic vista from the Big Sugarloaf Mountain.**

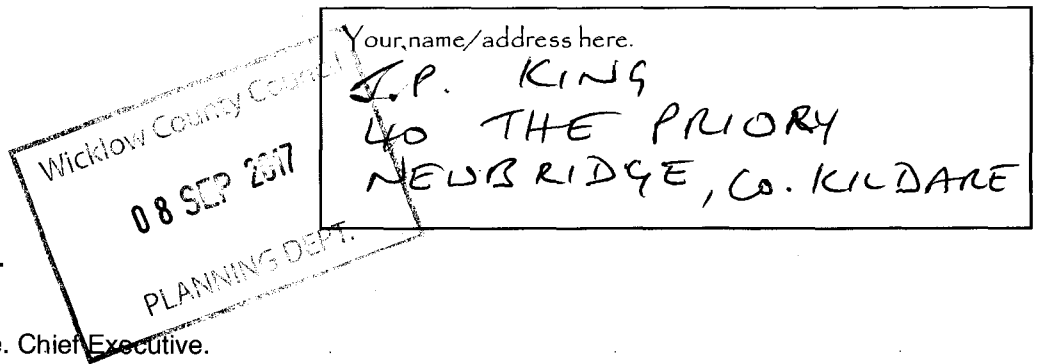
The proposed intrusion onto the slopes of the Little Sugarloaf is of such scale and crudeness, that it will detract greatly from the magnificent panoramic vista which has been enjoyed for hundreds of years by climbers of the Big Sugarloaf Mountain. The vista from the Big Sugarloaf, eastwards towards the Irish Sea, is one of the great views of our country, and must be protected at all costs!

**7. This proposal will be strenuously opposed.**

When the Council first proposed plans to encroach on the slopes of the Little Sugarloaf Mountain in 2016, there was widespread upset throughout the area, and a total of 1250 formal objections were lodged. The proposal now put forward by the Council will cause even greater damage to the Little Sugarloaf mountain, and will be strenuously resisted.

**We ask that this pointless proposal be omitted entirely from both the Wicklow County Council Development Plan 2016-2022, and the Bray Municipal District Local Area Plan 2017-2023.**

Name/Signature SARAH MITCHELL



Wicklow County Council.  
County Hall, Wicklow.

Attn: Mr Bryan Doyle. Chief Executive.

Dear Sir,

**Re: Wicklow County Council Development Plan 2016-2022,  
Bray Municipal District Local Area Plan 2017-2023. Written Submission.**

We are most upset to hear of Wicklow County Council's proposal to construct a new roadway commencing at the Kilmacanogue East roundabout, and routing Northwards to the boundary wall of Brennanstown Riding Stables and Equestrian Centre. We are even more upset by the Council's intention to pay for this unnecessary roadway by re-zoning the lower slopes of the Little Sugarloaf mountain as commercial and housing development land. We believe that this is just the thin end of the wedge, and that it is the Council's intention to complete their 2016 Kilmacanogue to Bray mountain roadway proposal by stealth over time.

**1. An unnecessary roadway.**

The roadway proposed by the Council is entirely unnecessary. It duplicates a proposal published in April 2017 by Transport Infrastructure Ireland to provide a "local service road" immediately alongside the N11 motorway at Kilmacanogue. The TII proposal is simple, sensible, and cost-effective, and it does not adversely impact the slopes of the Little Sugarloaf Mountain.

**2. An unnecessary roadway paid for by unnecessary re-zoning.**

The Council propose to pay for the proposed roadway by re-zoning the mountainside alongside it. The plan goes from bad to worse. This unnecessary roadway is now to be paid for by unnecessary re-zoning of unspoiled mountainside.

**3. A valuable local amenity will be lost.**

The lower slopes of Barchuillia Commons are an invaluable local amenity, and they are walked daily by many of the residents of Kilmacanogue village, as well as by large numbers of walking groups from further afield. The proposed roadway will isolate the village from this important open space, and will make it greatly more difficult to access, and unattractive to walk.

**4. Deer, pheasant, otters, lizard, and pine marten.**

The lower slopes to the east of Kilmacanogue village are a rich and diverse habitat which are home to successful and stable populations of deer, pheasant, otter, lizard, and pine marten. The proposed roadway will devastate this habitat. The deer will move away from the area, while the otter, lizard, and pine marten, being located immediately adjacent to the proposed site area, will not survive.

**5. Views from Kilmacanogue to the Little Sugar Loaf compromised.**

The existing views from Kilmacanogue village out over the Little Sugar Loaf mountain will be greatly compromised by the Council's poorly-thought-out proposal. We have more than our fair share of traffic and roadways in Kilmacanogue, and it seems extraordinary that Wicklow County Council would entertain the construction of additional roadways on these unspoiled uplands.

**6. Desecration of panoramic vista from the Big Sugarloaf Mountain.**

The proposed intrusion onto the slopes of the Little Sugarloaf is of such scale and crudeness, that it will detract greatly from the magnificent panoramic vista which has been enjoyed for hundreds of years by climbers of the Big Sugarloaf Mountain. The vista from the Big Sugarloaf, eastwards towards the Irish Sea, is one of the great views of our country, and must be protected at all costs!

**7. This proposal will be strenuously opposed.**

When the Council first proposed plans to encroach on the slopes of the Little Sugarloaf Mountain in 2016, there was widespread upset throughout the area, and a total of 1250 formal objections were lodged. The proposal now put forward by the Council will cause even greater damage to the Little Sugarloaf mountain, and will be strenuously resisted.

**We ask that this pointless proposal be omitted entirely from both the Wicklow County Council Development Plan 2016-2022, and the Bray Municipal District Local Area Plan 2017-2023.**

Name/Signature J.P. KING

Your name/address here.

SUSAN QUINN  
55 CLOVER HILL,  
BRAY, CO. WICKLOW

Wicklow County Council

08 SEP 2017

PLANNING DEPT.

Wicklow County Council  
County Hall, Wicklow.

Attn: Mr Bryan Doyle, Chief Executive.

Dear Sir,

**Re: Wicklow County Council Development Plan 2016-2022,  
Bray Municipal District Local Area Plan 2017-2023. Written Submission.**

We are most upset to hear of Wicklow County Council's proposal to construct a new roadway commencing at the Kilmacanogue East roundabout, and routing Northwards to the boundary wall of Brennanstown Riding Stables and Equestrian Centre. We are even more upset by the Council's intention to pay for this unnecessary roadway by re-zoning the lower slopes of the Little Sugarloaf mountain as commercial and housing development land. We believe that this is just the thin end of the wedge, and that it is the Council's intention to complete their 2016 Kilmacanogue to Bray mountain roadway proposal by stealth over time.

**1. An unnecessary roadway.**

The roadway proposed by the Council is entirely unnecessary. It duplicates a proposal published in April 2017 by Transport Infrastructure Ireland to provide a "local service road" immediately alongside the N11 motorway at Kilmacanogue. The TII proposal is simple, sensible, and cost-effective, and it does not adversely impact the slopes of the Little Sugarloaf Mountain.

**2. An unnecessary roadway paid for by unnecessary re-zoning.**

The Council propose to pay for the proposed roadway by re-zoning the mountainside alongside it. The plan goes from bad to worse. This unnecessary roadway is now to be paid for by unnecessary re-zoning of unspoiled mountainside.

**3. A valuable local amenity will be lost.**

The lower slopes of Barchuillia Commons are an invaluable local amenity, and they are walked daily by many of the residents of Kilmacanogue village, as well as by large numbers of walking groups from further afield. The proposed roadway will isolate the village from this important open space, and will make it greatly more difficult to access, and unattractive to walk.

**4. Deer, pheasant, otters, lizard, and pine marten.**

The lower slopes to the east of Kilmacanogue village are a rich and diverse habitat which are home to successful and stable populations of deer, pheasant, otter, lizard, and pine marten. The proposed roadway will devastate this habitat. The deer will move away from the area, while the otter, lizard, and pine marten, being located immediately adjacent to the proposed site area, will not survive.

**5. Views from Kilmacanogue to the Little Sugar Loaf compromised.**

The existing views from Kilmacanogue village out over the Little Sugar Loaf mountain will be greatly compromised by the Council's poorly-thought-out proposal. We have more than our fair share of traffic and roadways in Kilmacanogue, and it seems extraordinary that Wicklow County Council would entertain the construction of additional roadways on these unspoiled uplands.

**6. Desecration of panoramic vista from the Big Sugarloaf Mountain.**

The proposed intrusion onto the slopes of the Little Sugarloaf is of such scale and crudeness, that it will detract greatly from the magnificent panoramic vista which has been enjoyed for hundreds of years by climbers of the Big Sugarloaf Mountain. The vista from the Big Sugarloaf, eastwards towards the Irish Sea, is one of the great views of our country, and must be protected at all costs!

**7. This proposal will be strenuously opposed.**

When the Council first proposed plans to encroach on the slopes of the Little Sugarloaf Mountain in 2016, there was widespread upset throughout the area, and a total of 1250 formal objections were lodged. The proposal now put forward by the Council will cause even greater damage to the Little Sugarloaf mountain, and will be strenuously resisted.

**We ask that this pointless proposal be omitted entirely from both the Wicklow County Council Development Plan 2016-2022, and the Bray Municipal District Local Area Plan 2017-2023.**

Name/Signature

SUSAN QUINN

Your name/address here.

CARISTINA EGAN  
3 HERBERT RISE  
HERBERT ROAD  
BRAY, CO. WICKLOW

Wicklow County Council

08 SEP 2023

PLANNING DEPT.

Wicklow County Council.  
County Hall, Wicklow.

Attn: Mr Bryan Doyle, Chief Executive.

Dear Sir,

**Re: Wicklow County Council Development Plan 2016-2022,  
Bray Municipal District Local Area Plan 2017-2023. Written Submission.**

We are most upset to hear of Wicklow County Council's proposal to construct a new roadway commencing at the Kilmacanogue East roundabout, and routing Northwards to the boundary wall of Brennanstown Riding Stables and Equestrian Centre. We are even more upset by the Council's intention to pay for this unnecessary roadway by re-zoning the lower slopes of the Little Sugarloaf mountain as commercial and housing development land. We believe that this is just the thin end of the wedge, and that it is the Council's intention to complete their 2016 Kilmacanogue to Bray mountain roadway proposal by stealth over time.

**1. An unnecessary roadway.**

The roadway proposed by the Council is entirely unnecessary. It duplicates a proposal published in April 2017 by Transport Infrastructure Ireland to provide a "local service road" immediately alongside the N11 motorway at Kilmacanogue. The TII proposal is simple, sensible, and cost-effective, and it does not adversely impact the slopes of the Little Sugarloaf Mountain.

**2. An unnecessary roadway paid for by unnecessary re-zoning.**

The Council propose to pay for the proposed roadway by re-zoning the mountainside alongside it. The plan goes from bad to worse. This unnecessary roadway is now to be paid for by unnecessary re-zoning of unspoiled mountainside.

**3. A valuable local amenity will be lost.**

The lower slopes of Barchuillia Commons are an invaluable local amenity, and they are walked daily by many of the residents of Kilmacanogue village, as well as by large numbers of walking groups from further afield. The proposed roadway will isolate the village from this important open space, and will make it greatly more difficult to access, and unattractive to walk.

**4. Deer, pheasant, otters, lizard, and pine marten.**

The lower slopes to the east of Kilmacanogue village are a rich and diverse habitat which are home to successful and stable populations of deer, pheasant, otter, lizard, and pine marten. The proposed roadway will devastate this habitat. The deer will move away from the area, while the otter, lizard, and pine marten, being located immediately adjacent to the proposed site area, will not survive.

**5. Views from Kilmacanogue to the Little Sugar Loaf compromised.**

The existing views from Kilmacanogue village out over the Little Sugar Loaf mountain will be greatly compromised by the Council's poorly-thought-out proposal. We have more than our fair share of traffic and roadways in Kilmacanogue, and it seems extraordinary that Wicklow County Council would entertain the construction of additional roadways on these unspoiled uplands.

**6. Desecration of panoramic vista from the Big Sugarloaf Mountain.**

The proposed intrusion onto the slopes of the Little Sugarloaf is of such scale and crudeness, that it will detract greatly from the magnificent panoramic vista which has been enjoyed for hundreds of years by climbers of the Big Sugarloaf Mountain. The vista from the Big Sugarloaf, eastwards towards the Irish Sea, is one of the great views of our country, and must be protected at all costs!

**7. This proposal will be strenuously opposed.**

When the Council first proposed plans to encroach on the slopes of the Little Sugarloaf Mountain in 2016, there was widespread upset throughout the area, and a total of 1250 formal objections were lodged. The proposal now put forward by the Council will cause even greater damage to the Little Sugarloaf mountain, and will be strenuously resisted.

**We ask that this pointless proposal be omitted entirely from both the Wicklow County Council Development Plan 2016-2022, and the Bray Municipal District Local Area Plan 2017-2023.**

Name/Signature

CHRISTINA EGAN

Wicklow County Council  
08 SEP 2017  
PLANNING DEPT.

Your name/address here.  
DR MARGARET KENNEDY  
28 ST CRISPINS  
REDFORD PARK,  
GREYSTONES, CO WICKLOW

Wicklow County Council,  
County Hall, Wicklow.

Attn: Mr Bryan Doyle, Chief Executive.

Dear Sir,

Re: **Wicklow County Council Development Plan 2016-2022,  
Bray Municipal District Local Area Plan 2017-2023. Written Submission.**

We are most upset to hear of Wicklow County Council's proposal to construct a new roadway commencing at the Kilmacanogue East roundabout, and routing Northwards to the boundary wall of Brennanstown Riding Stables and Equestrian Centre. We are even more upset by the Council's intention to pay for this unnecessary roadway by re-zoning the lower slopes of the Little Sugarloaf mountain as commercial and housing development land. We believe that this is just the thin end of the wedge, and that it is the Council's intention to complete their 2016 Kilmacanogue to Bray mountain roadway proposal by stealth over time.

**1. An unnecessary roadway.**

The roadway proposed by the Council is entirely unnecessary. It duplicates a proposal published in April 2017 by Transport Infrastructure Ireland to provide a "local service road" immediately alongside the N11 motorway at Kilmacanogue. The TII proposal is simple, sensible, and cost-effective, and it does not adversely impact the slopes of the Little Sugarloaf Mountain.

**2. An unnecessary roadway paid for by unnecessary re-zoning.**

The Council propose to pay for the proposed roadway by re-zoning the mountainside alongside it. The plan goes from bad to worse. This unnecessary roadway is now to be paid for by unnecessary re-zoning of unspoiled mountainside.

**3. A valuable local amenity will be lost.**

The lower slopes of Barchuillia Commons are an invaluable local amenity, and they are walked daily by many of the residents of Kilmacanogue village, as well as by large numbers of walking groups from further afield. The proposed roadway will isolate the village from this important open space, and will make it greatly more difficult to access, and unattractive to walk.

**4. Deer, pheasant, otters, lizard, and pine marten.**

The lower slopes to the east of Kilmacanogue village are a rich and diverse habitat which are home to successful and stable populations of deer, pheasant, otter, lizard, and pine marten. The proposed roadway will devastate this habitat. The deer will move away from the area, while the otter, lizard, and pine marten, being located immediately adjacent to the proposed site area, will not survive.

**5. Views from Kilmacanogue to the Little Sugar Loaf compromised.**

The existing views from Kilmacanogue village out over the Little Sugar Loaf mountain will be greatly compromised by the Council's poorly-thought-out proposal. We have more than our fair share of traffic and roadways in Kilmacanogue, and it seems extraordinary that Wicklow County Council would entertain the construction of additional roadways on these unspoiled uplands.

**6. Desecration of panoramic vista from the Big Sugarloaf Mountain.**

The proposed intrusion onto the slopes of the Little Sugarloaf is of such scale and crudeness, that it will detract greatly from the magnificent panoramic vista which has been enjoyed for hundreds of years by climbers of the Big Sugarloaf Mountain. The vista from the Big Sugarloaf, eastwards towards the Irish Sea, is one of the great views of our country, and must be protected at all costs!

**7. This proposal will be strenuously opposed.**

When the Council first proposed plans to encroach on the slopes of the Little Sugarloaf Mountain in 2016, there was widespread upset throughout the area, and a total of **1250** formal objections were lodged. The proposal now put forward by the Council will cause even greater damage to the Little Sugarloaf mountain, and will be strenuously resisted.

**We ask that this pointless proposal be omitted entirely from both the Wicklow County Council Development Plan 2016-2022, and the Bray Municipal District Local Area Plan 2017-2023.**

MARGARET KENNEDY  
Name/Signature

Wicklow County Council  
08 SEP 2017  
PLANNING DEPT.

Your name/address here.  
ANN-MARIE KEATING  
18 RIVERSDALE,  
UPPER DARGLE RD.,  
BRAY, CO WICKLOW

Wicklow County Council.  
County Hall, Wicklow.

Attn: Mr Bryan Doyle. Chief Executive.

Dear Sir,

**Re: Wicklow County Council Development Plan 2016-2022,  
Bray Municipal District Local Area Plan 2017-2023. Written Submission.**

We are most upset to hear of Wicklow County Council's proposal to construct a new roadway commencing at the Kilmacanogue East roundabout, and routing Northwards to the boundary wall of Brennanstown Riding Stables and Equestrian Centre. We are even more upset by the Council's intention to pay for this unnecessary roadway by re-zoning the lower slopes of the Little Sugarloaf mountain as commercial and housing development land. We believe that this is just the thin end of the wedge, and that it is the Council's intention to complete their 2016 Kilmacanogue to Bray mountain roadway proposal by stealth over time.

**1. An unnecessary roadway.**

The roadway proposed by the Council is entirely unnecessary. It duplicates a proposal published in April 2017 by Transport Infrastructure Ireland to provide a "local service road" immediately alongside the N11 motorway at Kilmacanogue. The TII proposal is simple, sensible, and cost-effective, and it does not adversely impact the slopes of the Little Sugarloaf Mountain.

**2. An unnecessary roadway paid for by unnecessary re-zoning.**

The Council propose to pay for the proposed roadway by re-zoning the mountainside alongside it. The plan goes from bad to worse. This unnecessary roadway is now to be paid for by unnecessary re-zoning of unspoiled mountainside.

**3. A valuable local amenity will be lost.**

The lower slopes of Barchuillia Commons are an invaluable local amenity, and they are walked daily by many of the residents of Kilmacanogue village, as well as by large numbers of walking groups from further afield. The proposed roadway will isolate the village from this important open space, and will make it greatly more difficult to access, and unattractive to walk.

**4. Deer, pheasant, otters, lizard, and pine marten.**

The lower slopes to the east of Kilmacanogue village are a rich and diverse habitat which are home to successful and stable populations of deer, pheasant, otter, lizard, and pine marten. The proposed roadway will devastate this habitat. The deer will move away from the area, while the otter, lizard, and pine marten, being located immediately adjacent to the proposed site area, will not survive.

**5. Views from Kilmacanogue to the Little Sugar Loaf compromised.**

The existing views from Kilmacanogue village out over the Little Sugar Loaf mountain will be greatly compromised by the Council's poorly-thought-out proposal. We have more than our fair share of traffic and roadways in Kilmacanogue, and it seems extraordinary that Wicklow County Council would entertain the construction of additional roadways on these unspoiled uplands.

**6. Desecration of panoramic vista from the Big Sugarloaf Mountain.**

The proposed intrusion onto the slopes of the Little Sugarloaf is of such scale and crudeness, that it will detract greatly from the magnificent panoramic vista which has been enjoyed for hundreds of years by climbers of the Big Sugarloaf Mountain. The vista from the Big Sugarloaf, eastwards towards the Irish Sea, is one of the great views of our country, and must be protected at all costs!

**7. This proposal will be strenuously opposed.**

When the Council first proposed plans to encroach on the slopes of the Little Sugarloaf Mountain in 2016, there was widespread upset throughout the area, and a total of 1250 formal objections were lodged. The proposal now put forward by the Council will cause even greater damage to the Little Sugarloaf mountain, and will be strenuously resisted.

**We ask that this pointless proposal be omitted entirely from both the Wicklow County Council Development Plan 2016-2022, and the Bray Municipal District Local Area Plan 2017-2023.**

Name/Signature ANN-MARIE KEATING

Your name/address here.

Kenmare Heights  
Greystones Co Wicklow

Wicklow County Council  
Wicklow County Council  
County Hall, Wicklow  
2017  
Attn: Mr Bryan Doyle, Chief Executive.  
PLANNING DEPT

Dear Sir,

**Re: Wicklow County Council Development Plan 2016-2022,  
Bray Municipal District Local Area Plan 2017-2023. Written Submission.**

We are most upset to hear of Wicklow County Council's proposal to construct a new roadway commencing at the Kilmacanogue East roundabout, and routing Northwards to the boundary wall of Brennanstown Riding Stables and Equestrian Centre. We are even more upset by the Council's intention to pay for this unnecessary roadway by re-zoning the lower slopes of the Little Sugarloaf mountain as commercial and housing development land. We believe that this is just the thin end of the wedge, and that it is the Council's intention to complete their 2016 Kilmacanogue to Bray mountain roadway proposal by stealth over time.

**1. An unnecessary roadway.**

The roadway proposed by the Council is entirely unnecessary. It duplicates a proposal published in April 2017 by Transport Infrastructure Ireland to provide a "local service road" immediately alongside the N11 motorway at Kilmacanogue. The TII proposal is simple, sensible, and cost-effective, and it does not adversely impact the slopes of the Little Sugarloaf Mountain.

**2. An unnecessary roadway paid for by unnecessary re-zoning.**

The Council propose to pay for the proposed roadway by re-zoning the mountainside alongside it. The plan goes from bad to worse. This unnecessary roadway is now to be paid for by unnecessary re-zoning of unspoiled mountainside.

**3. A valuable local amenity will be lost.**

The lower slopes of Barchuillia Commons are an invaluable local amenity, and they are walked daily by many of the residents of Kilmacanogue village, as well as by large numbers of walking groups from further afield. The proposed roadway will isolate the village from this important open space, and will make it greatly more difficult to access, and unattractive to walk.

**4. Deer, pheasant, otters, lizard, and pine marten.**

The lower slopes to the east of Kilmacanogue village are a rich and diverse habitat which are home to successful and stable populations of deer, pheasant, otter, lizard, and pine marten. The proposed roadway will devastate this habitat. The deer will move away from the area, while the otter, lizard, and pine marten, being located immediately adjacent to the proposed site area, will not survive.

**5. Views from Kilmacanogue to the Little Sugar Loaf compromised.**

The existing views from Kilmacanogue village out over the Little Sugar Loaf mountain will be greatly compromised by the Council's poorly-thought-out proposal. We have more than our fair share of traffic and roadways in Kilmacanogue, and it seems extraordinary that Wicklow County Council would entertain the construction of additional roadways on these unspoiled uplands.

**6. Desecration of panoramic vista from the Big Sugarloaf Mountain.**

The proposed intrusion onto the slopes of the Little Sugarloaf is of such scale and crudeness, that it will detract greatly from the magnificent panoramic vista which has been enjoyed for hundreds of years by climbers of the Big Sugarloaf Mountain. The vista from the Big Sugarloaf, eastwards towards the Irish Sea, is one of the great views of our country, and must be protected at all costs!

**7. This proposal will be strenuously opposed.**

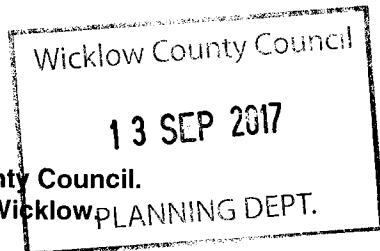
When the Council first proposed plans to encroach on the slopes of the Little Sugarloaf Mountain in 2016, there was widespread upset throughout the area, and a total of 1250 formal objections were lodged. The proposal now put forward by the Council will cause even greater damage to the Little Sugarloaf mountain, and will be strenuously resisted.

**We ask that this pointless proposal be omitted entirely from both the Wicklow County Council Development Plan 2016-2022, and the Bray Municipal District Local Area Plan 2017-2023.**

Name/Signature

Rita Kelly





Wicklow County Council.  
County Hall, Wicklow

Attn: Mr Bryan Doyle. Chief Executive.

Your name/address here.

19 Wallace's Cove  
Blackrock Durdalk  
Co KOUTH

Dear Sir,

**Re: Wicklow County Council Development Plan 2016-2022,  
Bray Municipal District Local Area Plan 2017-2023. Written Submission.**

We are most upset to hear of Wicklow County Council's proposal to construct a new roadway commencing at the Kilmacanogue East roundabout, and routing Northwards to the boundary wall of Brennanstown Riding Stables and Equestrian Centre. We are even more upset by the Council's intention to pay for this unnecessary roadway by re-zoning the lower slopes of the Little Sugarloaf mountain as commercial and housing development land. We believe that this is just the thin end of the wedge, and that it is the Council's intention to complete their 2016 Kilmacanogue to Bray mountain roadway proposal by stealth over time.

**1. An unnecessary roadway.**

The roadway proposed by the Council is entirely unnecessary. It duplicates a proposal published in April 2017 by Transport Infrastructure Ireland to provide a "local service road" immediately alongside the N11 motorway at Kilmacanogue. The TII proposal is simple, sensible, and cost-effective, and it does not adversely impact the slopes of the Little Sugarloaf Mountain.

**2. An unnecessary roadway paid for by unnecessary re-zoning.**

The Council propose to pay for the proposed roadway by re-zoning the mountainside alongside it. The plan goes from bad to worse. This unnecessary roadway is now to be paid for by unnecessary re-zoning of unspoiled mountainside.

**3. A valuable local amenity will be lost.**

The lower slopes of Barchuillia Commons are an invaluable local amenity, and they are walked daily by many of the residents of Kilmacanogue village, as well as by large numbers of walking groups from further afield. The proposed roadway will isolate the village from this important open space, and will make it greatly more difficult to access, and unattractive to walk.

**4. Deer, pheasant, otters, lizard, and pine marten.**

The lower slopes to the east of Kilmacanogue village are a rich and diverse habitat which are home to successful and stable populations of deer, pheasant, otter, lizard, and pine marten. The proposed roadway will devastate this habitat. The deer will move away from the area, while the otter, lizard, and pine marten, being located immediately adjacent to the proposed site area, will not survive.

**5. Views from Kilmacanogue to the Little Sugar Loaf compromised.**

The existing views from Kilmacanogue village out over the Little Sugar Loaf mountain will be greatly compromised by the Council's poorly-thought-out proposal. We have more than our fair share of traffic and roadways in Kilmacanogue, and it seems extraordinary that Wicklow County Council would entertain the construction of additional roadways on these unspoiled uplands.

**6. Desecration of panoramic vista from the Big Sugarloaf Mountain.**

The proposed intrusion onto the slopes of the Little Sugarloaf is of such scale and crudeness, that it will detract greatly from the magnificent panoramic vista which has been enjoyed for hundreds of years by climbers of the Big Sugarloaf Mountain. The vista from the Big Sugarloaf, eastwards towards the Irish Sea, is one of the great views of our country, and must be protected at all costs!

**7. This proposal will be strenuously opposed.**

When the Council first proposed plans to encroach on the slopes of the Little Sugarloaf Mountain in 2016, there was widespread upset throughout the area, and a total of 1250 formal objections were lodged. The proposal now put forward by the Council will cause even greater damage to the Little Sugarloaf mountain, and will be strenuously resisted.

**We ask that this pointless proposal be omitted entirely from both the Wicklow County Council Development Plan 2016-2022, and the Bray Municipal District Local Area Plan 2017-2023.**

Name/Signature

Stephen Duffy

Your name/address here.

119 Hollybrook Park

Bray Co Wicklow

Wicklow County Council

13 SEP 2017

Wicklow County Council.  
County Hall, Wicklow.

Attn: Mr Bryan Doyle. Chief Executive. PLANNING DEPT.

Dear Sir,

**Re: Wicklow County Council Development Plan 2016-2022,  
Bray Municipal District Local Area Plan 2017-2023. Written Submission.**

We are most upset to hear of Wicklow County Council's proposal to construct a new roadway commencing at the Kilmacanogue East roundabout, and routing Northwards to the boundary wall of Brennanstown Riding Stables and Equestrian Centre. We are even more upset by the Council's intention to pay for this unnecessary roadway by re-zoning the lower slopes of the Little Sugarloaf mountain as commercial and housing development land. We believe that this is just the thin end of the wedge, and that it is the Council's intention to complete their 2016 Kilmacanogue to Bray mountain roadway proposal by stealth over time.

**1. An unnecessary roadway.**

The roadway proposed by the Council is entirely unnecessary. It duplicates a proposal published in April 2017 by Transport Infrastructure Ireland to provide a "local service road" immediately alongside the N11 motorway at Kilmacanogue. The TII proposal is simple, sensible, and cost-effective, and it does not adversely impact the slopes of the Little Sugarloaf Mountain.

**2. An unnecessary roadway paid for by unnecessary re-zoning.**

The Council propose to pay for the proposed roadway by re-zoning the mountainside alongside it. The plan goes from bad to worse. This unnecessary roadway is now to be paid for by unnecessary re-zoning of unspoiled mountainside.

**3. A valuable local amenity will be lost.**

The lower slopes of Barchuillia Commons are an invaluable local amenity, and they are walked daily by many of the residents of Kilmacanogue village, as well as by large numbers of walking groups from further afield. The proposed roadway will isolate the village from this important open space, and will make it greatly more difficult to access, and unattractive to walk.

**4. Deer, pheasant, otters, lizard, and pine marten.**

The lower slopes to the east of Kilmacanogue village are a rich and diverse habitat which are home to successful and stable populations of deer, pheasant, otter, lizard, and pine marten. The proposed roadway will devastate this habitat. The deer will move away from the area, while the otter, lizard, and pine marten, being located immediately adjacent to the proposed site area, will not survive.

**5. Views from Kilmacanogue to the Little Sugar Loaf compromised.**

The existing views from Kilmacanogue village out over the Little Sugar Loaf mountain will be greatly compromised by the Council's poorly-thought-out proposal. We have more than our fair share of traffic and roadways in Kilmacanogue, and it seems extraordinary that Wicklow County Council would entertain the construction of additional roadways on these unspoiled uplands.

**6. Desecration of panoramic vista from the Big Sugarloaf Mountain.**

The proposed intrusion onto the slopes of the Little Sugarloaf is of such scale and crudeness, that it will detract greatly from the magnificent panoramic vista which has been enjoyed for hundreds of years by climbers of the Big Sugarloaf Mountain. The vista from the Big Sugarloaf, eastwards towards the Irish Sea, is one of the great views of our country, and must be protected at all costs!

**7. This proposal will be strenuously opposed.**

When the Council first proposed plans to encroach on the slopes of the Little Sugarloaf Mountain in 2016, there was widespread upset throughout the area, and a total of 1250 formal objections were lodged. The proposal now put forward by the Council will cause even greater damage to the Little Sugarloaf mountain, and will be strenuously resisted.

**We ask that this pointless proposal be omitted entirely from both the Wicklow County Council Development Plan 2016-2022, and the Bray Municipal District Local Area Plan 2017-2023.**

Name/Signature

Gillian Mooney

Your name/address here.

63 Fisherman's Wharf  
Ringsend Dublin 4

Wicklow County Council.  
County Hall, Wicklow.

Attn: Mr Bryan Doyle. Chief Executive.

Wicklow County Council

13 SEP 2017

PLANNING DEPT.

Dear Sir,

Re: **Wicklow County Council Development Plan 2016-2022,  
Bray Municipal District Local Area Plan 2017-2023. Written Submission.**

We are most upset to hear of Wicklow County Council's proposal to construct a new roadway commencing at the Kilmacanogue East roundabout, and routing Northwards to the boundary wall of Brennanstown Riding Stables and Equestrian Centre. We are even more upset by the Council's intention to pay for this unnecessary roadway by re-zoning the lower slopes of the Little Sugarloaf mountain as commercial and housing development land. We believe that this is just the thin end of the wedge, and that it is the Council's intention to complete their 2016 Kilmacanogue to Bray mountain roadway proposal by stealth over time.

**1. An unnecessary roadway.**

The roadway proposed by the Council is entirely unnecessary. It duplicates a proposal published in April 2017 by Transport Infrastructure Ireland to provide a "local service road" immediately alongside the N11 motorway at Kilmacanogue. The TII proposal is simple, sensible, and cost-effective, and it does not adversely impact the slopes of the Little Sugarloaf Mountain.

**2. An unnecessary roadway paid for by unnecessary re-zoning.**

The Council propose to pay for the proposed roadway by re-zoning the mountainside alongside it. The plan goes from bad to worse. This unnecessary roadway is now to be paid for by unnecessary re-zoning of unspoiled mountainside.

**3. A valuable local amenity will be lost.**

The lower slopes of Barchuillia Commons are an invaluable local amenity, and they are walked daily by many of the residents of Kilmacanogue village, as well as by large numbers of walking groups from further afield. The proposed roadway will isolate the village from this important open space, and will make it greatly more difficult to access, and unattractive to walk.

**4. Deer, pheasant, otters, lizard, and pine marten.**

The lower slopes to the east of Kilmacanogue village are a rich and diverse habitat which are home to successful and stable populations of deer, pheasant, otter, lizard, and pine marten. The proposed roadway will devastate this habitat. The deer will move away from the area, while the otter, lizard, and pine marten, being located immediately adjacent to the proposed site area, will not survive.

**5. Views from Kilmacanogue to the Little Sugar Loaf compromised.**

The existing views from Kilmacanogue village out over the Little Sugar Loaf mountain will be greatly compromised by the Council's poorly-thought-out proposal. We have more than our fair share of traffic and roadways in Kilmacanogue, and it seems extraordinary that Wicklow County Council would entertain the construction of additional roadways on these unspoiled uplands.

**6. Desecration of panoramic vista from the Big Sugarloaf Mountain.**

The proposed intrusion onto the slopes of the Little Sugarloaf is of such scale and crudeness, that it will detract greatly from the magnificent panoramic vista which has been enjoyed for hundreds of years by climbers of the Big Sugarloaf Mountain. The vista from the Big Sugarloaf, eastwards towards the Irish Sea, is one of the great views of our country, and must be protected at all costs!

**7. This proposal will be strenuously opposed.**

When the Council first proposed plans to encroach on the slopes of the Little Sugarloaf Mountain in 2016, there was widespread upset throughout the area, and a total of 1250 formal objections were lodged. The proposal now put forward by the Council will cause even greater damage to the Little Sugarloaf mountain, and will be strenuously resisted.

**We ask that this pointless proposal be omitted entirely from both the Wicklow County Council Development Plan 2016-2022, and the Bray Municipal District Local Area Plan 2017-2023.**

Name/Signature

Helen Thornberry

Your name/address here.

2 Deepdalis Bray  
Co Wicklow

**Wicklow County Council.  
County Hall, Wicklow.**

Attn: Mr Bryan Doyle. Chief Executive.

Wicklow County Council

13 SEP 2017

PLANNING DEPT.

Dear Sir,

**Re: Wicklow County Council Development Plan 2016-2022,  
Bray Municipal District Local Area Plan 2017-2023. Written Submission.**

We are most upset to hear of Wicklow County Council's proposal to construct a new roadway commencing at the Kilmacanogue East roundabout, and routing Northwards to the boundary wall of Brennanstown Riding Stables and Equestrian Centre. We are even more upset by the Council's intention to pay for this unnecessary roadway by re-zoning the lower slopes of the Little Sugarloaf mountain as commercial and housing development land. We believe that this is just the thin end of the wedge, and that it is the Council's intention to complete their 2016 Kilmacanogue to Bray mountain roadway proposal by stealth over time.

**1. An unnecessary roadway.**

The roadway proposed by the Council is entirely unnecessary. It duplicates a proposal published in April 2017 by Transport Infrastructure Ireland to provide a "local service road" immediately alongside the N11 motorway at Kilmacanogue. The TII proposal is simple, sensible, and cost-effective, and it does not adversely impact the slopes of the Little Sugarloaf Mountain.

**2. An unnecessary roadway paid for by unnecessary re-zoning.**

The Council propose to pay for the proposed roadway by re-zoning the mountainside alongside it. The plan goes from bad to worse. This unnecessary roadway is now to be paid for by unnecessary re-zoning of unspoiled mountainside.

**3. A valuable local amenity will be lost.**

The lower slopes of Barchuillia Commons are an invaluable local amenity, and they are walked daily by many of the residents of Kilmacanogue village, as well as by large numbers of walking groups from further afield. The proposed roadway will isolate the village from this important open space, and will make it greatly more difficult to access, and unattractive to walk.

**4. Deer, pheasant, otters, lizard, and pine marten.**

The lower slopes to the east of Kilmacanogue village are a rich and diverse habitat which are home to successful and stable populations of deer, pheasant, otter, lizard, and pine marten. The proposed roadway will devastate this habitat. The deer will move away from the area, while the otter, lizard, and pine marten, being located immediately adjacent to the proposed site area, will not survive.

**5. Views from Kilmacanogue to the Little Sugar Loaf compromised.**

The existing views from Kilmacanogue village out over the Little Sugar Loaf mountain will be greatly compromised by the Council's poorly-thought-out proposal. We have more than our fair share of traffic and roadways in Kilmacanogue, and it seems extraordinary that Wicklow County Council would entertain the construction of additional roadways on these unspoiled uplands.

**6. Desecration of panoramic vista from the Big Sugarloaf Mountain.**

The proposed intrusion onto the slopes of the Little Sugarloaf is of such scale and crudeness, that it will detract greatly from the magnificent panoramic vista which has been enjoyed for hundreds of years by climbers of the Big Sugarloaf Mountain. The vista from the Big Sugarloaf, eastwards towards the Irish Sea, is one of the great views of our country, and must be protected at all costs!

**7. This proposal will be strenuously opposed.**

When the Council first proposed plans to encroach on the slopes of the Little Sugarloaf Mountain in 2016, there was widespread upset throughout the area, and a total of **1250** formal objections were lodged. The proposal now put forward by the Council will cause even greater damage to the Little Sugarloaf mountain, and will be strenuously resisted.

**We ask that this pointless proposal be omitted entirely from both the Wicklow County Council Development Plan 2016-2022, and the Bray Municipal District Local Area Plan 2017-2023.**

Name/Signature

SANDRA YOUNG

Your name/address here.

13 Raywood Crescent  
Raheny  
Dublin 5

Wicklow County Council.  
County Hall, Wicklow.

Attn: Mr Bryan Doyle. Chief Executive.

Wicklow County Council

13 SEP 2017

PLANNING DEPT.

Dear Sir,

**Re: Wicklow County Council Development Plan 2016-2022,  
Bray Municipal District Local Area Plan 2017-2023. Written Submission.**

We are most upset to hear of Wicklow County Council's proposal to construct a new roadway commencing at the Kilmacanogue East roundabout, and routing Northwards to the boundary wall of Brennanstown Riding Stables and Equestrian Centre. We are even more upset by the Council's intention to pay for this unnecessary roadway by re-zoning the lower slopes of the Little Sugarloaf mountain as commercial and housing development land. We believe that this is just the thin end of the wedge, and that it is the Council's intention to complete their 2016 Kilmacanogue to Bray mountain roadway proposal by stealth over time.

**1. An unnecessary roadway.**

The roadway proposed by the Council is entirely unnecessary. It duplicates a proposal published in April 2017 by Transport Infrastructure Ireland to provide a "local service road" immediately alongside the N11 motorway at Kilmacanogue. The TII proposal is simple, sensible, and cost-effective, and it does not adversely impact the slopes of the Little Sugarloaf Mountain.

**2. An unnecessary roadway paid for by unnecessary re-zoning.**

The Council propose to pay for the proposed roadway by re-zoning the mountainside alongside it. The plan goes from bad to worse. This unnecessary roadway is now to be paid for by unnecessary re-zoning of unspoiled mountainside.

**3. A valuable local amenity will be lost.**

The lower slopes of Barchuillia Commons are an invaluable local amenity, and they are walked daily by many of the residents of Kilmacanogue village, as well as by large numbers of walking groups from further afield. The proposed roadway will isolate the village from this important open space, and will make it greatly more difficult to access, and unattractive to walk.

**4. Deer, pheasant, otters, lizard, and pine marten.**

The lower slopes to the east of Kilmacanogue village are a rich and diverse habitat which are home to successful and stable populations of deer, pheasant, otter, lizard, and pine marten. The proposed roadway will devastate this habitat. The deer will move away from the area, while the otter, lizard, and pine marten, being located immediately adjacent to the proposed site area, will not survive.

**5. Views from Kilmacanogue to the Little Sugar Loaf compromised.**

The existing views from Kilmacanogue village out over the Little Sugar Loaf mountain will be greatly compromised by the Council's poorly-thought-out proposal. We have more than our fair share of traffic and roadways in Kilmacanogue, and it seems extraordinary that Wicklow County Council would entertain the construction of additional roadways on these unspoiled uplands.

**6. Desecration of panoramic vista from the Big Sugarloaf Mountain.**

The proposed intrusion onto the slopes of the Little Sugarloaf is of such scale and crudeness, that it will detract greatly from the magnificent panoramic vista which has been enjoyed for hundreds of years by climbers of the Big Sugarloaf Mountain. The vista from the Big Sugarloaf, eastwards towards the Irish Sea, is one of the great views of our country, and must be protected at all costs!

**7. This proposal will be strenuously opposed.**

When the Council first proposed plans to encroach on the slopes of the Little Sugarloaf Mountain in 2016, there was widespread upset throughout the area, and a total of 1250 formal objections were lodged. The proposal now put forward by the Council will cause even greater damage to the Little Sugarloaf mountain, and will be strenuously resisted.

**We ask that this pointless proposal be omitted entirely from both the Wicklow County Council Development Plan 2016-2022, and the Bray Municipal District Local Area Plan 2017-2023.**

Name/Signature

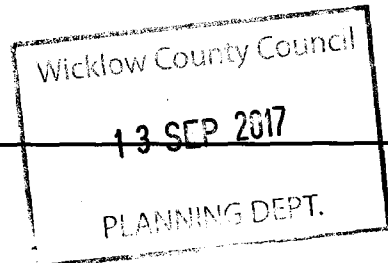
M. Alice Herbert

Your name/address here.

Rockfield PARK  
KILMACANOGUE Co Wicklow

Wicklow County Council.  
County Hall, Wicklow.

Attn: Mr Bryan Doyle. Chief Executive.



Dear Sir,

Re: **Wicklow County Council Development Plan 2016-2022,  
Bray Municipal District Local Area Plan 2017-2023. Written Submission.**

We are most upset to hear of Wicklow County Council's proposal to construct a new roadway commencing at the Kilmacanogue East roundabout, and routing Northwards to the boundary wall of Brennanstown Riding Stables and Equestrian Centre. We are even more upset by the Council's intention to pay for this unnecessary roadway by re-zoning the lower slopes of the Little Sugarloaf mountain as commercial and housing development land. We believe that this is just the thin end of the wedge, and that it is the Council's intention to complete their 2016 Kilmacanogue to Bray mountain roadway proposal by stealth over time.

**1. An unnecessary roadway.**

The roadway proposed by the Council is entirely unnecessary. It duplicates a proposal published in April 2017 by Transport Infrastructure Ireland to provide a "local service road" immediately alongside the N11 motorway at Kilmacanogue. The TII proposal is simple, sensible, and cost-effective, and it does not adversely impact the slopes of the Little Sugarloaf Mountain.

**2. An unnecessary roadway paid for by unnecessary re-zoning.**

The Council propose to pay for the proposed roadway by re-zoning the mountainside alongside it. The plan goes from bad to worse. This unnecessary roadway is now to be paid for by unnecessary re-zoning of unspoiled mountainside.

**3. A valuable local amenity will be lost.**

The lower slopes of Barchuillia Commons are an invaluable local amenity, and they are walked daily by many of the residents of Kilmacanogue village, as well as by large numbers of walking groups from further afield. The proposed roadway will isolate the village from this important open space, and will make it greatly more difficult to access, and unattractive to walk.

**4. Deer, pheasant, otters, lizard, and pine marten.**

The lower slopes to the east of Kilmacanogue village are a rich and diverse habitat which are home to successful and stable populations of deer, pheasant, otter, lizard, and pine marten. The proposed roadway will devastate this habitat. The deer will move away from the area, while the otter, lizard, and pine marten, being located immediately adjacent to the proposed site area, will not survive.

**5. Views from Kilmacanogue to the Little Sugar Loaf compromised.**

The existing views from Kilmacanogue village out over the Little Sugar Loaf mountain will be greatly compromised by the Council's poorly-thought-out proposal. We have more than our fair share of traffic and roadways in Kilmacanogue, and it seems extraordinary that Wicklow County Council would entertain the construction of additional roadways on these unspoiled uplands.

**6. Desecration of panoramic vista from the Big Sugarloaf Mountain.**

The proposed intrusion onto the slopes of the Little Sugarloaf is of such scale and crudeness, that it will detract greatly from the magnificent panoramic vista which has been enjoyed for hundreds of years by climbers of the Big Sugarloaf Mountain. The vista from the Big Sugarloaf, eastwards towards the Irish Sea, is one of the great views of our country, and must be protected at all costs!

**7. This proposal will be strenuously opposed.**

When the Council first proposed plans to encroach on the slopes of the Little Sugarloaf Mountain in 2016, there was widespread upset throughout the area, and a total of **1250** formal objections were lodged. The proposal now put forward by the Council will cause even greater damage to the Little Sugarloaf mountain, and will be strenuously resisted.

**We ask that this pointless proposal be omitted entirely from both the Wicklow County Council Development Plan 2016-2022, and the Bray Municipal District Local Area Plan 2017-2023.**

Name/Signature IAN DEVLIN

Your name/address here.

New Court Road  
Bray Co Wicklow

Wicklow County Council.  
County Hall, Wicklow.

Attn: Mr Bryan Doyle. Chief Executive.

Wicklow County Council

13 SEP 2017

PLANNING DEPT.

Dear Sir,

Re: **Wicklow County Council Development Plan 2016-2022,  
Bray Municipal District Local Area Plan 2017-2023. Written Submission.**

We are most upset to hear of Wicklow County Council's proposal to construct a new roadway commencing at the Kilmacanogue East roundabout, and routing Northwards to the boundary wall of Brennanstown Riding Stables and Equestrian Centre. We are even more upset by the Council's intention to pay for this unnecessary roadway by re-zoning the lower slopes of the Little Sugarloaf mountain as commercial and housing development land. We believe that this is just the thin end of the wedge, and that it is the Council's intention to complete their 2016 Kilmacanogue to Bray mountain roadway proposal by stealth over time.

**1. An unnecessary roadway.**

The roadway proposed by the Council is entirely unnecessary. It duplicates a proposal published in April 2017 by Transport Infrastructure Ireland to provide a "local service road" immediately alongside the N11 motorway at Kilmacanogue. The TII proposal is simple, sensible, and cost-effective, and it does not adversely impact the slopes of the Little Sugarloaf Mountain.

**2. An unnecessary roadway paid for by unnecessary re-zoning.**

The Council propose to pay for the proposed roadway by re-zoning the mountainside alongside it. The plan goes from bad to worse. This unnecessary roadway is now to be paid for by unnecessary re-zoning of unspoiled mountainside.

**3. A valuable local amenity will be lost.**

The lower slopes of Barchuillia Commons are an invaluable local amenity, and they are walked daily by many of the residents of Kilmacanogue village, as well as by large numbers of walking groups from further afield. The proposed roadway will isolate the village from this important open space, and will make it greatly more difficult to access, and unattractive to walk.

**4. Deer, pheasant, otters, lizard, and pine marten.**

The lower slopes to the east of Kilmacanogue village are a rich and diverse habitat which are home to successful and stable populations of deer, pheasant, otter, lizard, and pine marten. The proposed roadway will devastate this habitat. The deer will move away from the area, while the otter, lizard, and pine marten, being located immediately adjacent to the proposed site area, will not survive.

**5. Views from Kilmacanogue to the Little Sugar Loaf compromised.**

The existing views from Kilmacanogue village out over the Little Sugar Loaf mountain will be greatly compromised by the Council's poorly-thought-out proposal. We have more than our fair share of traffic and roadways in Kilmacanogue, and it seems extraordinary that Wicklow County Council would entertain the construction of additional roadways on these unspoiled uplands.

**6. Desecration of panoramic vista from the Big Sugarloaf Mountain.**

The proposed intrusion onto the slopes of the Little Sugarloaf is of such scale and crudeness, that it will detract greatly from the magnificent panoramic vista which has been enjoyed for hundreds of years by climbers of the Big Sugarloaf Mountain. The vista from the Big Sugarloaf, eastwards towards the Irish Sea, is one of the great views of our country, and must be protected at all costs!

**7. This proposal will be strenuously opposed.**

When the Council first proposed plans to encroach on the slopes of the Little Sugarloaf Mountain in 2016, there was widespread upset throughout the area, and a total of **1250** formal objections were lodged. The proposal now put forward by the Council will cause even greater damage to the Little Sugarloaf mountain, and will be strenuously resisted.

**We ask that this pointless proposal be omitted entirely from both the Wicklow County Council Development Plan 2016-2022, and the Bray Municipal District Local Area Plan 2017-2023.**

Name/Signature

ANGELA DIVILLY

Your name/address here.

MAURA Mc NAMARA.  
37. ALLEN PARK ROAD  
Stillorgan. Co Dublin

Wicklow County Council.  
County Hall, Wicklow.

Attn: Mr Bryan Doyle. Chief Executive.

Wicklow County Council  
13 SEP 2017  
PLANNING DEPT.

Dear Sir,

Re: **Wicklow County Council Development Plan 2016-2022,  
Bray Municipal District Local Area Plan 2017-2023. Written Submission.**

We are most upset to hear of Wicklow County Council's proposal to construct a new roadway commencing at the Kilmacanogue East roundabout, and routing Northwards to the boundary wall of Brennanstown Riding Stables and Equestrian Centre. We are even more upset by the Council's intention to pay for this unnecessary roadway by re-zoning the lower slopes of the Little Sugarloaf mountain as commercial and housing development land. We believe that this is just the thin end of the wedge, and that it is the Council's intention to complete their 2016 Kilmacanogue to Bray mountain roadway proposal by stealth over time.

**1. An unnecessary roadway.**

The roadway proposed by the Council is entirely unnecessary. It duplicates a proposal published in April 2017 by Transport Infrastructure Ireland to provide a "local service road" immediately alongside the N11 motorway at Kilmacanogue. The TII proposal is simple, sensible, and cost-effective, and it does not adversely impact the slopes of the Little Sugarloaf Mountain.

**2. An unnecessary roadway paid for by unnecessary re-zoning.**

The Council propose to pay for the proposed roadway by re-zoning the mountainside alongside it. The plan goes from bad to worse. This unnecessary roadway is now to be paid for by unnecessary re-zoning of unspoiled mountainside.

**3. A valuable local amenity will be lost.**

The lower slopes of Barchuillia Commons are an invaluable local amenity, and they are walked daily by many of the residents of Kilmacanogue village, as well as by large numbers of walking groups from further afield. The proposed roadway will isolate the village from this important open space, and will make it greatly more difficult to access, and unattractive to walk.

**4. Deer, pheasant, otters, lizard, and pine marten.**

The lower slopes to the east of Kilmacanogue village are a rich and diverse habitat which are home to successful and stable populations of deer, pheasant, otter, lizard, and pine marten. The proposed roadway will devastate this habitat. The deer will move away from the area, while the otter, lizard, and pine marten, being located immediately adjacent to the proposed site area, will not survive.

**5. Views from Kilmacanogue to the Little Sugar Loaf compromised.**

The existing views from Kilmacanogue village out over the Little Sugar Loaf mountain will be greatly compromised by the Council's poorly-thought-out proposal. We have more than our fair share of traffic and roadways in Kilmacanogue, and it seems extraordinary that Wicklow County Council would entertain the construction of additional roadways on these unspoiled uplands.

**6. Desecration of panoramic vista from the Big Sugarloaf Mountain.**

The proposed intrusion onto the slopes of the Little Sugarloaf is of such scale and crudeness, that it will detract greatly from the magnificent panoramic vista which has been enjoyed for hundreds of years by climbers of the Big Sugarloaf Mountain. The vista from the Big Sugarloaf, eastwards towards the Irish Sea, is one of the great views of our country, and must be protected at all costs!

**7. This proposal will be strenuously opposed.**

When the Council first proposed plans to encroach on the slopes of the Little Sugarloaf Mountain in 2016, there was widespread upset throughout the area, and a total of **1250** formal objections were lodged. The proposal now put forward by the Council will cause even greater damage to the Little Sugarloaf mountain, and will be strenuously resisted.

**We ask that this pointless proposal be omitted entirely from both the Wicklow County Council Development Plan 2016-2022, and the Bray Municipal District Local Area Plan 2017-2023.**

Name/Signature *Maura Mc Namara*

Name/Signature *Gordon P. O'Brien*

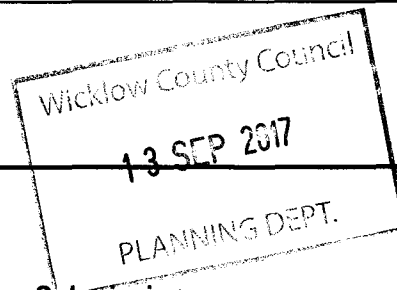


Your name/address here.

NOOMAI PIERSE.  
33. VILLIERS ROAD,  
RATHGAR. DUBLIN 6.

Wicklow County Council.  
County Hall, Wicklow.

Attn: Mr Bryan Doyle. Chief Executive.



Dear Sir,

Re: **Wicklow County Council Development Plan 2016-2022,  
Bray Municipal District Local Area Plan 2017-2023. Written Submission.**

We are most upset to hear of Wicklow County Council's proposal to construct a new roadway commencing at the Kilmacanogue East roundabout, and routing Northwards to the boundary wall of Brennanstown Riding Stables and Equestrian Centre. We are even more upset by the Council's intention to pay for this unnecessary roadway by re-zoning the lower slopes of the Little Sugarloaf mountain as commercial and housing development land. We believe that this is just the thin end of the wedge, and that it is the Council's intention to complete their 2016 Kilmacanogue to Bray mountain roadway proposal by stealth over time.

**1. An unnecessary roadway.**

The roadway proposed by the Council is entirely unnecessary. It duplicates a proposal published in April 2017 by Transport Infrastructure Ireland to provide a "local service road" immediately alongside the N11 motorway at Kilmacanogue. The TII proposal is simple, sensible, and cost-effective, and it does not adversely impact the slopes of the Little Sugarloaf Mountain.

**2. An unnecessary roadway paid for by unnecessary re-zoning.**

The Council propose to pay for the proposed roadway by re-zoning the mountainside alongside it. The plan goes from bad to worse. This unnecessary roadway is now to be paid for by unnecessary re-zoning of unspoiled mountainside.

**3. A valuable local amenity will be lost.**

The lower slopes of Barchuillia Commons are an invaluable local amenity, and they are walked daily by many of the residents of Kilmacanogue village, as well as by large numbers of walking groups from further afield. The proposed roadway will isolate the village from this important open space, and will make it greatly more difficult to access, and unattractive to walk.

**4. Deer, pheasant, otters, lizard, and pine marten.**

The lower slopes to the east of Kilmacanogue village are a rich and diverse habitat which are home to successful and stable populations of deer, pheasant, otter, lizard, and pine marten. The proposed roadway will devastate this habitat. The deer will move away from the area, while the otter, lizard, and pine marten, being located immediately adjacent to the proposed site area, will not survive.

**5. Views from Kilmacanogue to the Little Sugar Loaf compromised.**

The existing views from Kilmacanogue village out over the Little Sugar Loaf mountain will be greatly compromised by the Council's poorly-thought-out proposal. We have more than our fair share of traffic and roadways in Kilmacanogue, and it seems extraordinary that Wicklow County Council would entertain the construction of additional roadways on these unspoiled uplands.

**6. Desecration of panoramic vista from the Big Sugarloaf Mountain.**

The proposed intrusion onto the slopes of the Little Sugarloaf is of such scale and crudeness, that it will detract greatly from the magnificent panoramic vista which has been enjoyed for hundreds of years by climbers of the Big Sugarloaf Mountain. The vista from the Big Sugarloaf, eastwards towards the Irish Sea, is one of the great views of our country, and must be protected at all costs!

**7. This proposal will be strenuously opposed.**

When the Council first proposed plans to encroach on the slopes of the Little Sugarloaf Mountain in 2016, there was widespread upset throughout the area, and a total of 1250 formal objections were lodged. The proposal now put forward by the Council will cause even greater damage to the Little Sugarloaf mountain, and will be strenuously resisted.

**We ask that this pointless proposal be omitted entirely from both the Wicklow County Council Development Plan 2016-2022, and the Bray Municipal District Local Area Plan 2017-2023.**

Name/Signature

Noomai Pierse

Your name/address here.

NEWCOURT ROAD  
BRAY CO WICKLOW

Wicklow County Council,  
County Hall, Wicklow.

Attn: Mr Bryan Doyle, Chief Executive.

Wicklow County Council

13 SEP 2017

PLANNING DEPT.

Dear Sir,

Re: **Wicklow County Council Development Plan 2016-2022,  
Bray Municipal District Local Area Plan 2017-2023. Written Submission.**

We are most upset to hear of Wicklow County Council's proposal to construct a new roadway commencing at the Kilmacanogue East roundabout, and routing Northwards to the boundary wall of Brennanstown Riding Stables and Equestrian Centre. We are even more upset by the Council's intention to pay for this unnecessary roadway by re-zoning the lower slopes of the Little Sugarloaf mountain as commercial and housing development land. We believe that this is just the thin end of the wedge, and that it is the Council's intention to complete their 2016 Kilmacanogue to Bray mountain roadway proposal by stealth over time.

**1. An unnecessary roadway.**

The roadway proposed by the Council is entirely unnecessary. It duplicates a proposal published in April 2017 by Transport Infrastructure Ireland to provide a "local service road" immediately alongside the N11 motorway at Kilmacanogue. The TII proposal is simple, sensible, and cost-effective, and it does not adversely impact the slopes of the Little Sugarloaf Mountain.

**2. An unnecessary roadway paid for by unnecessary re-zoning.**

The Council propose to pay for the proposed roadway by re-zoning the mountainside alongside it. The plan goes from bad to worse. This unnecessary roadway is now to be paid for by unnecessary re-zoning of unspoiled mountainside.

**3. A valuable local amenity will be lost.**

The lower slopes of Barchuillia Commons are an invaluable local amenity, and they are walked daily by many of the residents of Kilmacanogue village, as well as by large numbers of walking groups from further afield. The proposed roadway will isolate the village from this important open space, and will make it greatly more difficult to access, and unattractive to walk.

**4. Deer, pheasant, otters, lizard, and pine marten.**

The lower slopes to the east of Kilmacanogue village are a rich and diverse habitat which are home to successful and stable populations of deer, pheasant, otter, lizard, and pine marten. The proposed roadway will devastate this habitat. The deer will move away from the area, while the otter, lizard, and pine marten, being located immediately adjacent to the proposed site area, will not survive.

**5. Views from Kilmacanogue to the Little Sugar Loaf compromised.**

The existing views from Kilmacanogue village out over the Little Sugar Loaf mountain will be greatly compromised by the Council's poorly-thought-out proposal. We have more than our fair share of traffic and roadways in Kilmacanogue, and it seems extraordinary that Wicklow County Council would entertain the construction of additional roadways on these unspoiled uplands.

**6. Desecration of panoramic vista from the Big Sugarloaf Mountain.**

The proposed intrusion onto the slopes of the Little Sugarloaf is of such scale and crudeness, that it will detract greatly from the magnificent panoramic vista which has been enjoyed for hundreds of years by climbers of the Big Sugarloaf Mountain. The vista from the Big Sugarloaf, eastwards towards the Irish Sea, is one of the great views of our country, and must be protected at all costs!

**7. This proposal will be strenuously opposed.**

When the Council first proposed plans to encroach on the slopes of the Little Sugarloaf Mountain in 2016, there was widespread upset throughout the area, and a total of 1250 formal objections were lodged. The proposal now put forward by the Council will cause even greater damage to the Little Sugarloaf mountain, and will be strenuously resisted.

**We ask that this pointless proposal be omitted entirely from both the Wicklow County Council Development Plan 2016-2022, and the Bray Municipal District Local Area Plan 2017-2023.**

Name/Signature


Niall Murphy

Your name/address here.

7 Bellevue Court  
Delsany Co Wicklow

Wicklow County Council.  
County Hall, Wicklow.

Attn: Mr Bryan Doyle. Chief Executive.



Dear Sir,

Re: **Wicklow County Council Development Plan 2016-2022,  
Bray Municipal District Local Area Plan 2017-2023. Written Submission.**

We are most upset to hear of Wicklow County Council's proposal to construct a new roadway commencing at the Kilmacanogue East roundabout, and routing Northwards to the boundary wall of Brennanstown Riding Stables and Equestrian Centre. We are even more upset by the Council's intention to pay for this unnecessary roadway by re-zoning the lower slopes of the Little Sugarloaf mountain as commercial and housing development land. We believe that this is just the thin end of the wedge, and that it is the Council's intention to complete their 2016 Kilmacanogue to Bray mountain roadway proposal by stealth over time.

**1. An unnecessary roadway.**

The roadway proposed by the Council is entirely unnecessary. It duplicates a proposal published in April 2017 by Transport Infrastructure Ireland to provide a "local service road" immediately alongside the N11 motorway at Kilmacanogue. The TII proposal is simple, sensible, and cost-effective, and it does not adversely impact the slopes of the Little Sugarloaf Mountain.

**2. An unnecessary roadway paid for by unnecessary re-zoning.**

The Council propose to pay for the proposed roadway by re-zoning the mountainside alongside it. The plan goes from bad to worse. This unnecessary roadway is now to be paid for by unnecessary re-zoning of unspoiled mountainside.

**3. A valuable local amenity will be lost.**

The lower slopes of Barchuillia Commons are an invaluable local amenity, and they are walked daily by many of the residents of Kilmacanogue village, as well as by large numbers of walking groups from further afield. The proposed roadway will isolate the village from this important open space, and will make it greatly more difficult to access, and unattractive to walk.

**4. Deer, pheasant, otters, lizard, and pine marten.**

The lower slopes to the east of Kilmacanogue village are a rich and diverse habitat which are home to successful and stable populations of deer, pheasant, otter, lizard, and pine marten. The proposed roadway will devastate this habitat. The deer will move away from the area, while the otter, lizard, and pine marten, being located immediately adjacent to the proposed site area, will not survive.

**5. Views from Kilmacanogue to the Little Sugar Loaf compromised.**

The existing views from Kilmacanogue village out over the Little Sugar Loaf mountain will be greatly compromised by the Council's poorly-thought-out proposal. We have more than our fair share of traffic and roadways in Kilmacanogue, and it seems extraordinary that Wicklow County Council would entertain the construction of additional roadways on these unspoiled uplands.

**6. Desecration of panoramic vista from the Big Sugarloaf Mountain.**

The proposed intrusion onto the slopes of the Little Sugarloaf is of such scale and crudeness, that it will detract greatly from the magnificent panoramic vista which has been enjoyed for hundreds of years by climbers of the Big Sugarloaf Mountain. The vista from the Big Sugarloaf, eastwards towards the Irish Sea, is one of the great views of our country, and must be protected at all costs!

**7. This proposal will be strenuously opposed.**

When the Council first proposed plans to encroach on the slopes of the Little Sugarloaf Mountain in 2016, there was widespread upset throughout the area, and a total of **1250** formal objections were lodged. The proposal now put forward by the Council will cause even greater damage to the Little Sugarloaf mountain, and will be strenuously resisted.

**We ask that this pointless proposal be omitted entirely from both the Wicklow County Council Development Plan 2016-2022, and the Bray Municipal District Local Area Plan 2017-2023.**

Name/Signature

Finbar Lannin

Your name/address here. Ciara Fenlon.  
Loreto Grange,  
Bray,  
Co Wicklow.

Wicklow County Council.  
County Hall, Wicklow.

Attn: Mr Bryan Doyle. Chief Executive.

Wicklow County Council

13 SEP 2017

PLANNING DEPT.

Dear Sir,

**Re: Wicklow County Council Development Plan 2016-2022,  
Bray Municipal District Local Area Plan 2017-2023. Written Submission.**

We are most upset to hear of Wicklow County Council's proposal to construct a new roadway commencing at the Kilmacanogue East roundabout, and routing Northwards to the boundary wall of Brennanstown Riding Stables and Equestrian Centre. We are even more upset by the Council's intention to pay for this unnecessary roadway by re-zoning the lower slopes of the Little Sugarloaf mountain as commercial and housing development land. We believe that this is just the thin end of the wedge, and that it is the Council's intention to complete their 2016 Kilmacanogue to Bray mountain roadway proposal by stealth over time.

**1. An unnecessary roadway.**

The roadway proposed by the Council is entirely unnecessary. It duplicates a proposal published in April 2017 by Transport Infrastructure Ireland to provide a "local service road" immediately alongside the N11 motorway at Kilmacanogue. The TII proposal is simple, sensible, and cost-effective, and it does not adversely impact the slopes of the Little Sugarloaf Mountain.

**2. An unnecessary roadway paid for by unnecessary re-zoning.**

The Council propose to pay for the proposed roadway by re-zoning the mountainside alongside it. The plan goes from bad to worse. This unnecessary roadway is now to be paid for by unnecessary re-zoning of unspoiled mountainside.

**3. A valuable local amenity will be lost.**

The lower slopes of Barchuillia Commons are an invaluable local amenity, and they are walked daily by many of the residents of Kilmacanogue village, as well as by large numbers of walking groups from further afield. The proposed roadway will isolate the village from this important open space, and will make it greatly more difficult to access, and unattractive to walk.

**4. Deer, pheasant, otters, lizard, and pine marten.**

The lower slopes to the east of Kilmacanogue village are a rich and diverse habitat which are home to successful and stable populations of deer, pheasant, otter, lizard, and pine marten. The proposed roadway will devastate this habitat. The deer will move away from the area, while the otter, lizard, and pine marten, being located immediately adjacent to the proposed site area, will not survive.

**5. Views from Kilmacanogue to the Little Sugar Loaf compromised.**

The existing views from Kilmacanogue village out over the Little Sugar Loaf mountain will be greatly compromised by the Council's poorly-thought-out proposal. We have more than our fair share of traffic and roadways in Kilmacanogue, and it seems extraordinary that Wicklow County Council would entertain the construction of additional roadways on these unspoiled uplands.

**6. Desecration of panoramic vista from the Big Sugarloaf Mountain.**

The proposed intrusion onto the slopes of the Little Sugarloaf is of such scale and crudeness, that it will detract greatly from the magnificent panoramic vista which has been enjoyed for hundreds of years by climbers of the Big Sugarloaf Mountain. The vista from the Big Sugarloaf, eastwards towards the Irish Sea, is one of the great views of our country, and must be protected at all costs!

**7. This proposal will be strenuously opposed.**

When the Council first proposed plans to encroach on the slopes of the Little Sugarloaf Mountain in 2016, there was widespread upset throughout the area, and a total of 1250 formal objections were lodged. The proposal now put forward by the Council will cause even greater damage to the Little Sugarloaf mountain, and will be strenuously resisted.

**We ask that this pointless proposal be omitted entirely from both the Wicklow County Council Development Plan 2016-2022, and the Bray Municipal District Local Area Plan 2017-2023.**

Name/Signature

Ciara Fenlon.

Your name/address here.

Thornhill  
Chonkston  
Enniscorthy, Co. Wexford

Wicklow County Council.  
County Hall, Wicklow.

Wicklow County Council

Attn: Mr Bryan Doyle. Chief Executive.

13 SEP 2017

Dear Sir,

PLANNING DEPT.

**Re: Wicklow County Council Development Plan 2016-2022,  
Bray Municipal District Local Area Plan 2017-2023. Written Submission.**

We are most upset to hear of Wicklow County Council's proposal to construct a new roadway commencing at the Kilmacanogue East roundabout, and routing Northwards to the boundary wall of Brennanstown Riding Stables and Equestrian Centre. We are even more upset by the Council's intention to pay for this unnecessary roadway by re-zoning the lower slopes of the Little Sugarloaf mountain as commercial and housing development land. We believe that this is just the thin end of the wedge, and that it is the Council's intention to complete their 2016 Kilmacanogue to Bray mountain roadway proposal by stealth over time.

**1. An unnecessary roadway.**

The roadway proposed by the Council is entirely unnecessary. It duplicates a proposal published in April 2017 by Transport Infrastructure Ireland to provide a "local service road" immediately alongside the N11 motorway at Kilmacanogue. The TII proposal is simple, sensible, and cost-effective, and it does not adversely impact the slopes of the Little Sugarloaf Mountain.

**2. An unnecessary roadway paid for by unnecessary re-zoning.**

The Council propose to pay for the proposed roadway by re-zoning the mountainside alongside it. The plan goes from bad to worse. This unnecessary roadway is now to be paid for by unnecessary re-zoning of unspoiled mountainside.

**3. A valuable local amenity will be lost.**

The lower slopes of Barchuillia Commons are an invaluable local amenity, and they are walked daily by many of the residents of Kilmacanogue village, as well as by large numbers of walking groups from further afield. The proposed roadway will isolate the village from this important open space, and will make it greatly more difficult to access, and unattractive to walk.

**4. Deer, pheasant, otters, lizard, and pine marten.**

The lower slopes to the east of Kilmacanogue village are a rich and diverse habitat which are home to successful and stable populations of deer, pheasant, otter, lizard, and pine marten. The proposed roadway will devastate this habitat. The deer will move away from the area, while the otter, lizard, and pine marten, being located immediately adjacent to the proposed site area, will not survive.

**5. Views from Kilmacanogue to the Little Sugar Loaf compromised.**

The existing views from Kilmacanogue village out over the Little Sugar Loaf mountain will be greatly compromised by the Council's poorly-thought-out proposal. We have more than our fair share of traffic and roadways in Kilmacanogue, and it seems extraordinary that Wicklow County Council would entertain the construction of additional roadways on these unspoiled uplands.

**6. Desecration of panoramic vista from the Big Sugarloaf Mountain.**

The proposed intrusion onto the slopes of the Little Sugarloaf is of such scale and crudeness, that it will detract greatly from the magnificent panoramic vista which has been enjoyed for hundreds of years by climbers of the Big Sugarloaf Mountain. The vista from the Big Sugarloaf, eastwards towards the Irish Sea, is one of the great views of our country, and must be protected at all costs!

**7. This proposal will be strenuously opposed.**

When the Council first proposed plans to encroach on the slopes of the Little Sugarloaf Mountain in 2016, there was widespread upset throughout the area, and a total of 1250 formal objections were lodged. The proposal now put forward by the Council will cause even greater damage to the Little Sugarloaf mountain, and will be strenuously resisted.

**We ask that this pointless proposal be omitted entirely from both the Wicklow County Council Development Plan 2016-2022, and the Bray Municipal District Local Area Plan 2017-2023.**

Name/Signature

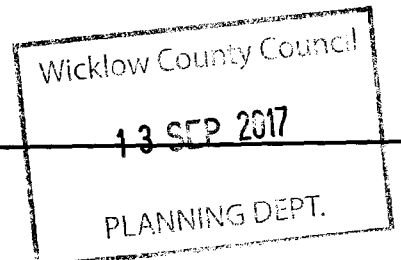
MAURA CARROLL

Your name/address here.

Blackberry Rumble  
Westown Naui Co Dublin

Wicklow County Council.  
County Hall, Wicklow.

Attn: Mr Bryan Doyle. Chief Executive.



Dear Sir,

Re: **Wicklow County Council Development Plan 2016-2022,  
Bray Municipal District Local Area Plan 2017-2023. Written Submission.**

We are most upset to hear of Wicklow County Council's proposal to construct a new roadway commencing at the Kilmacanogue East roundabout, and routing Northwards to the boundary wall of Brennanstown Riding Stables and Equestrian Centre. We are even more upset by the Council's intention to pay for this unnecessary roadway by re-zoning the lower slopes of the Little Sugarloaf mountain as commercial and housing development land. We believe that this is just the thin end of the wedge, and that it is the Council's intention to complete their 2016 Kilmacanogue to Bray mountain roadway proposal by stealth over time.

**1. An unnecessary roadway.**

The roadway proposed by the Council is entirely unnecessary. It duplicates a proposal published in April 2017 by Transport Infrastructure Ireland to provide a "local service road" immediately alongside the N11 motorway at Kilmacanogue. The TII proposal is simple, sensible, and cost-effective, and it does not adversely impact the slopes of the Little Sugarloaf Mountain.

**2. An unnecessary roadway paid for by unnecessary re-zoning.**

The Council propose to pay for the proposed roadway by re-zoning the mountainside alongside it. The plan goes from bad to worse. This unnecessary roadway is now to be paid for by unnecessary re-zoning of unspoiled mountainside.

**3. A valuable local amenity will be lost.**

The lower slopes of Barchuillia Commons are an invaluable local amenity, and they are walked daily by many of the residents of Kilmacanogue village, as well as by large numbers of walking groups from further afield. The proposed roadway will isolate the village from this important open space, and will make it greatly more difficult to access, and unattractive to walk.

**4. Deer, pheasant, otters, lizard, and pine marten.**

The lower slopes to the east of Kilmacanogue village are a rich and diverse habitat which are home to successful and stable populations of deer, pheasant, otter, lizard, and pine marten. The proposed roadway will devastate this habitat. The deer will move away from the area, while the otter, lizard, and pine marten, being located immediately adjacent to the proposed site area, will not survive.

**5. Views from Kilmacanogue to the Little Sugar Loaf compromised.**

The existing views from Kilmacanogue village out over the Little Sugar Loaf mountain will be greatly compromised by the Council's poorly-thought-out proposal. We have more than our fair share of traffic and roadways in Kilmacanogue, and it seems extraordinary that Wicklow County Council would entertain the construction of additional roadways on these unspoiled uplands.

**6. Desecration of panoramic vista from the Big Sugarloaf Mountain.**

The proposed intrusion onto the slopes of the Little Sugarloaf is of such scale and crudeness, that it will detract greatly from the magnificent panoramic vista which has been enjoyed for hundreds of years by climbers of the Big Sugarloaf Mountain. The vista from the Big Sugarloaf, eastwards towards the Irish Sea, is one of the great views of our country, and must be protected at all costs!

**7. This proposal will be strenuously opposed.**

When the Council first proposed plans to encroach on the slopes of the Little Sugarloaf Mountain in 2016, there was widespread upset throughout the area, and a total of 1250 formal objections were lodged. The proposal now put forward by the Council will cause even greater damage to the Little Sugarloaf mountain, and will be strenuously resisted.

**We ask that this pointless proposal be omitted entirely from both the Wicklow County Council Development Plan 2016-2022, and the Bray Municipal District Local Area Plan 2017-2023.**

Name/Signature

CAROL GUIDEA

Your name/address here.

65 Heather View  
Greystones Co Wicklow

Wicklow County Council.  
County Hall, Wicklow.

Attn: Mr Bryan Doyle. Chief Executive.

Wicklow County Council

13 SEP 2017

PLANNING DEPT.

Dear Sir,

Re: **Wicklow County Council Development Plan 2016-2022,  
Bray Municipal District Local Area Plan 2017-2023. Written Submission.**

We are most upset to hear of Wicklow County Council's proposal to construct a new roadway commencing at the Kilmacanogue East roundabout, and routing Northwards to the boundary wall of Brennanstown Riding Stables and Equestrian Centre. We are even more upset by the Council's intention to pay for this unnecessary roadway by re-zoning the lower slopes of the Little Sugarloaf mountain as commercial and housing development land. We believe that this is just the thin end of the wedge, and that it is the Council's intention to complete their 2016 Kilmacanogue to Bray mountain roadway proposal by stealth over time.

**1. An unnecessary roadway.**

The roadway proposed by the Council is entirely unnecessary. It duplicates a proposal published in April 2017 by Transport Infrastructure Ireland to provide a "local service road" immediately alongside the N11 motorway at Kilmacanogue. The TII proposal is simple, sensible, and cost-effective, and it does not adversely impact the slopes of the Little Sugarloaf Mountain.

**2. An unnecessary roadway paid for by unnecessary re-zoning.**

The Council propose to pay for the proposed roadway by re-zoning the mountainside alongside it. The plan goes from bad to worse. This unnecessary roadway is now to be paid for by unnecessary re-zoning of unspoiled mountainside.

**3. A valuable local amenity will be lost.**

The lower slopes of Barchuillia Commons are an invaluable local amenity, and they are walked daily by many of the residents of Kilmacanogue village, as well as by large numbers of walking groups from further afield. The proposed roadway will isolate the village from this important open space, and will make it greatly more difficult to access, and unattractive to walk.

**4. Deer, pheasant, otters, lizard, and pine marten.**

The lower slopes to the east of Kilmacanogue village are a rich and diverse habitat which are home to successful and stable populations of deer, pheasant, otter, lizard, and pine marten. The proposed roadway will devastate this habitat. The deer will move away from the area, while the otter, lizard, and pine marten, being located immediately adjacent to the proposed site area, will not survive.

**5. Views from Kilmacanogue to the Little Sugar Loaf compromised.**

The existing views from Kilmacanogue village out over the Little Sugar Loaf mountain will be greatly compromised by the Council's poorly-thought-out proposal. We have more than our fair share of traffic and roadways in Kilmacanogue, and it seems extraordinary that Wicklow County Council would entertain the construction of additional roadways on these unspoiled uplands.

**6. Desecration of panoramic vista from the Big Sugarloaf Mountain.**

The proposed intrusion onto the slopes of the Little Sugarloaf is of such scale and crudeness, that it will detract greatly from the magnificent panoramic vista which has been enjoyed for hundreds of years by climbers of the Big Sugarloaf Mountain. The vista from the Big Sugarloaf, eastwards towards the Irish Sea, is one of the great views of our country, and must be protected at all costs!

**7. This proposal will be strenuously opposed.**

When the Council first proposed plans to encroach on the slopes of the Little Sugarloaf Mountain in 2016, there was widespread upset throughout the area, and a total of **1250** formal objections were lodged. The proposal now put forward by the Council will cause even greater damage to the Little Sugarloaf mountain, and will be strenuously resisted.

**We ask that this pointless proposal be omitted entirely from both the Wicklow County Council Development Plan 2016-2022, and the Bray Municipal District Local Area Plan 2017-2023.**

Name/Signature

Collette Lynch

Your name/address here.

1A CARRINGOON CLOSE  
Kilmacanogue Co Wicklow

Wicklow County Council.  
County Hall, Wicklow.

Attn: Mr Bryan Doyle. Chief Executive.

Wicklow County Council

13 SEP 2017

PLANNING DEPT.

Dear Sir,

Re: **Wicklow County Council Development Plan 2016-2022,  
Bray Municipal District Local Area Plan 2017-2023. Written Submission.**

We are most upset to hear of Wicklow County Council's proposal to construct a new roadway commencing at the Kilmacanogue East roundabout, and routing Northwards to the boundary wall of Brennanstown Riding Stables and Equestrian Centre. We are even more upset by the Council's intention to pay for this unnecessary roadway by re-zoning the lower slopes of the Little Sugarloaf mountain as commercial and housing development land. We believe that this is just the thin end of the wedge, and that it is the Council's intention to complete their 2016 Kilmacanogue to Bray mountain roadway proposal by stealth over time.

**1. An unnecessary roadway.**

The roadway proposed by the Council is entirely unnecessary. It duplicates a proposal published in April 2017 by Transport Infrastructure Ireland to provide a "local service road" immediately alongside the N11 motorway at Kilmacanogue. The TII proposal is simple, sensible, and cost-effective, and it does not adversely impact the slopes of the Little Sugarloaf Mountain.

**2. An unnecessary roadway paid for by unnecessary re-zoning.**

The Council propose to pay for the proposed roadway by re-zoning the mountainside alongside it. The plan goes from bad to worse. This unnecessary roadway is now to be paid for by unnecessary re-zoning of unspoiled mountainside.

**3. A valuable local amenity will be lost.**

The lower slopes of Barchuillia Commons are an invaluable local amenity, and they are walked daily by many of the residents of Kilmacanogue village, as well as by large numbers of walking groups from further afield. The proposed roadway will isolate the village from this important open space, and will make it greatly more difficult to access, and unattractive to walk.

**4. Deer, pheasant, otters, lizard, and pine marten.**

The lower slopes to the east of Kilmacanogue village are a rich and diverse habitat which are home to successful and stable populations of deer, pheasant, otter, lizard, and pine marten. The proposed roadway will devastate this habitat. The deer will move away from the area, while the otter, lizard, and pine marten, being located immediately adjacent to the proposed site area, will not survive.

**5. Views from Kilmacanogue to the Little Sugar Loaf compromised.**

The existing views from Kilmacanogue village out over the Little Sugar Loaf mountain will be greatly compromised by the Council's poorly-thought-out proposal. We have more than our fair share of traffic and roadways in Kilmacanogue, and it seems extraordinary that Wicklow County Council would entertain the construction of additional roadways on these unspoiled uplands.

**6. Desecration of panoramic vista from the Big Sugarloaf Mountain.**

The proposed intrusion onto the slopes of the Little Sugarloaf is of such scale and crudeness, that it will detract greatly from the magnificent panoramic vista which has been enjoyed for hundreds of years by climbers of the Big Sugarloaf Mountain. The vista from the Big Sugarloaf, eastwards towards the Irish Sea, is one of the great views of our country, and must be protected at all costs!

**7. This proposal will be strenuously opposed.**

When the Council first proposed plans to encroach on the slopes of the Little Sugarloaf Mountain in 2016, there was widespread upset throughout the area, and a total of 1250 formal objections were lodged. The proposal now put forward by the Council will cause even greater damage to the Little Sugarloaf mountain, and will be strenuously resisted.

**We ask that this pointless proposal be omitted entirely from both the Wicklow County Council Development Plan 2016-2022, and the Bray Municipal District Local Area Plan 2017-2023.**

Name/Signature

Hayley Thomas



Your name/address here.

Portland Road  
BRAY Wicklow

Wicklow County Council.  
County Hall, Wicklow.

Attn: Mr Bryan Doyle. Chief Executive.

Wicklow County Council

13 SEP 2017

PLANNING DEPT.

Dear Sir,

Re: **Wicklow County Council Development Plan 2016-2022,  
Bray Municipal District Local Area Plan 2017-2023. Written Submission.**

We are most upset to hear of Wicklow County Council's proposal to construct a new roadway commencing at the Kilmacanogue East roundabout, and routing Northwards to the boundary wall of Brennanstown Riding Stables and Equestrian Centre. We are even more upset by the Council's intention to pay for this unnecessary roadway by re-zoning the lower slopes of the Little Sugarloaf mountain as commercial and housing development land. We believe that this is just the thin end of the wedge, and that it is the Council's intention to complete their 2016 Kilmacanogue to Bray mountain roadway proposal by stealth over time.

**1. An unnecessary roadway.**

The roadway proposed by the Council is entirely unnecessary. It duplicates a proposal published in April 2017 by Transport Infrastructure Ireland to provide a "local service road" immediately alongside the N11 motorway at Kilmacanogue. The TII proposal is simple, sensible, and cost-effective, and it does not adversely impact the slopes of the Little Sugarloaf Mountain.

**2. An unnecessary roadway paid for by unnecessary re-zoning.**

The Council propose to pay for the proposed roadway by re-zoning the mountainside alongside it. The plan goes from bad to worse. This unnecessary roadway is now to be paid for by unnecessary re-zoning of unspoiled mountainside.

**3. A valuable local amenity will be lost.**

The lower slopes of Barchuillia Commons are an invaluable local amenity, and they are walked daily by many of the residents of Kilmacanogue village, as well as by large numbers of walking groups from further afield. The proposed roadway will isolate the village from this important open space, and will make it greatly more difficult to access, and unattractive to walk.

**4. Deer, pheasant, otters, lizard, and pine marten.**

The lower slopes to the east of Kilmacanogue village are a rich and diverse habitat which are home to successful and stable populations of deer, pheasant, otter, lizard, and pine marten. The proposed roadway will devastate this habitat. The deer will move away from the area, while the otter, lizard, and pine marten, being located immediately adjacent to the proposed site area, will not survive.

**5. Views from Kilmacanogue to the Little Sugar Loaf compromised.**

The existing views from Kilmacanogue village out over the Little Sugar Loaf mountain will be greatly compromised by the Council's poorly-thought-out proposal. We have more than our fair share of traffic and roadways in Kilmacanogue, and it seems extraordinary that Wicklow County Council would entertain the construction of additional roadways on these unspoiled uplands.

**6. Desecration of panoramic vista from the Big Sugarloaf Mountain.**

The proposed intrusion onto the slopes of the Little Sugarloaf is of such scale and crudeness, that it will detract greatly from the magnificent panoramic vista which has been enjoyed for hundreds of years by climbers of the Big Sugarloaf Mountain. The vista from the Big Sugarloaf, eastwards towards the Irish Sea, is one of the great views of our country, and must be protected at all costs!

**7. This proposal will be strenuously opposed.**

When the Council first proposed plans to encroach on the slopes of the Little Sugarloaf Mountain in 2016, there was widespread upset throughout the area, and a total of 1250 formal objections were lodged. The proposal now put forward by the Council will cause even greater damage to the Little Sugarloaf mountain, and will be strenuously resisted.

**We ask that this pointless proposal be omitted entirely from both the Wicklow County Council Development Plan 2016-2022, and the Bray Municipal District Local Area Plan 2017-2023.**

Name/Signature

Michael McCarthy

Your name/address here.

Templeogue  
Dublin 6W

Wicklow County Council.  
County Hall, Wicklow.

Attn: Mr Bryan Doyle. Chief Executive.

Wicklow County Council

13 SEP 2017

PLANNING DEPT.

Dear Sir,

Re: **Wicklow County Council Development Plan 2016-2022,  
Bray Municipal District Local Area Plan 2017-2023. Written Submission.**

We are most upset to hear of Wicklow County Council's proposal to construct a new roadway commencing at the Kilmacanogue East roundabout, and routing Northwards to the boundary wall of Brennanstown Riding Stables and Equestrian Centre. We are even more upset by the Council's intention to pay for this unnecessary roadway by re-zoning the lower slopes of the Little Sugarloaf mountain as commercial and housing development land. We believe that this is just the thin end of the wedge, and that it is the Council's intention to complete their 2016 Kilmacanogue to Bray mountain roadway proposal by stealth over time.

**1. An unnecessary roadway.**

The roadway proposed by the Council is entirely unnecessary. It duplicates a proposal published in April 2017 by Transport Infrastructure Ireland to provide a "local service road" immediately alongside the N11 motorway at Kilmacanogue. The TII proposal is simple, sensible, and cost-effective, and it does not adversely impact the slopes of the Little Sugarloaf Mountain.

**2. An unnecessary roadway paid for by unnecessary re-zoning.**

The Council propose to pay for the proposed roadway by re-zoning the mountainside alongside it. The plan goes from bad to worse. This unnecessary roadway is now to be paid for by unnecessary re-zoning of unspoiled mountainside.

**3. A valuable local amenity will be lost.**

The lower slopes of Barchuillia Commons are an invaluable local amenity, and they are walked daily by many of the residents of Kilmacanogue village, as well as by large numbers of walking groups from further afield. The proposed roadway will isolate the village from this important open space, and will make it greatly more difficult to access, and unattractive to walk.

**4. Deer, pheasant, otters, lizard, and pine marten.**

The lower slopes to the east of Kilmacanogue village are a rich and diverse habitat which are home to successful and stable populations of deer, pheasant, otter, lizard, and pine marten. The proposed roadway will devastate this habitat. The deer will move away from the area, while the otter, lizard, and pine marten, being located immediately adjacent to the proposed site area, will not survive.

**5. Views from Kilmacanogue to the Little Sugar Loaf compromised.**

The existing views from Kilmacanogue village out over the Little Sugar Loaf mountain will be greatly compromised by the Council's poorly-thought-out proposal. We have more than our fair share of traffic and roadways in Kilmacanogue, and it seems extraordinary that Wicklow County Council would entertain the construction of additional roadways on these unspoiled uplands.

**6. Desecration of panoramic vista from the Big Sugarloaf Mountain.**

The proposed intrusion onto the slopes of the Little Sugarloaf is of such scale and crudeness, that it will detract greatly from the magnificent panoramic vista which has been enjoyed for hundreds of years by climbers of the Big Sugarloaf Mountain. The vista from the Big Sugarloaf, eastwards towards the Irish Sea, is one of the great views of our country, and must be protected at all costs!

**7. This proposal will be strenuously opposed.**

When the Council first proposed plans to encroach on the slopes of the Little Sugarloaf Mountain in 2016, there was widespread upset throughout the area, and a total of 1250 formal objections were lodged. The proposal now put forward by the Council will cause even greater damage to the Little Sugarloaf mountain, and will be strenuously resisted.

**We ask that this pointless proposal be omitted entirely from both the Wicklow County Council Development Plan 2016-2022, and the Bray Municipal District Local Area Plan 2017-2023.**

Name/Signature

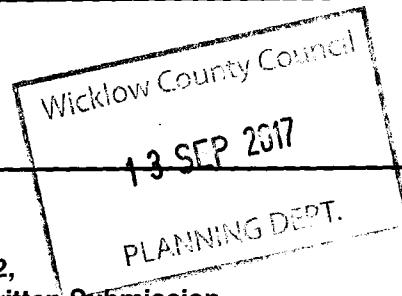
Anne Boland

Your name/address here.

16 Beech PK  
Lucan Co Dublin

Wicklow County Council.  
County Hall, Wicklow.

Attn: Mr Bryan Doyle. Chief Executive.



Dear Sir,

Re: **Wicklow County Council Development Plan 2016-2022,  
Bray Municipal District Local Area Plan 2017-2023. Written Submission.**

We are most upset to hear of Wicklow County Council's proposal to construct a new roadway commencing at the Kilmacanogue East roundabout, and routing Northwards to the boundary wall of Brennanstown Riding Stables and Equestrian Centre. We are even more upset by the Council's intention to pay for this unnecessary roadway by re-zoning the lower slopes of the Little Sugarloaf mountain as commercial and housing development land. We believe that this is just the thin end of the wedge, and that it is the Council's intention to complete their 2016 Kilmacanogue to Bray mountain roadway proposal by stealth over time.

**1. An unnecessary roadway.**

The roadway proposed by the Council is entirely unnecessary. It duplicates a proposal published in April 2017 by Transport Infrastructure Ireland to provide a "local service road" immediately alongside the N11 motorway at Kilmacanogue. The TII proposal is simple, sensible, and cost-effective, and it does not adversely impact the slopes of the Little Sugarloaf Mountain.

**2. An unnecessary roadway paid for by unnecessary re-zoning.**

The Council propose to pay for the proposed roadway by re-zoning the mountainside alongside it. The plan goes from bad to worse. This unnecessary roadway is now to be paid for by unnecessary re-zoning of unspoiled mountainside.

**3. A valuable local amenity will be lost.**

The lower slopes of Barchuillia Commons are an invaluable local amenity, and they are walked daily by many of the residents of Kilmacanogue village, as well as by large numbers of walking groups from further afield. The proposed roadway will isolate the village from this important open space, and will make it greatly more difficult to access, and unattractive to walk.

**4. Deer, pheasant, otters, lizard, and pine marten.**

The lower slopes to the east of Kilmacanogue village are a rich and diverse habitat which are home to successful and stable populations of deer, pheasant, otter, lizard, and pine marten. The proposed roadway will devastate this habitat. The deer will move away from the area, while the otter, lizard, and pine marten, being located immediately adjacent to the proposed site area, will not survive.

**5. Views from Kilmacanogue to the Little Sugar Loaf compromised.**

The existing views from Kilmacanogue village out over the Little Sugar Loaf mountain will be greatly compromised by the Council's poorly-thought-out proposal. We have more than our fair share of traffic and roadways in Kilmacanogue, and it seems extraordinary that Wicklow County Council would entertain the construction of additional roadways on these unspoiled uplands.

**6. Desecration of panoramic vista from the Big Sugarloaf Mountain.**

The proposed intrusion onto the slopes of the Little Sugarloaf is of such scale and crudeness, that it will detract greatly from the magnificent panoramic vista which has been enjoyed for hundreds of years by climbers of the Big Sugarloaf Mountain. The vista from the Big Sugarloaf, eastwards towards the Irish Sea, is one of the great views of our country, and must be protected at all costs!

**7. This proposal will be strenuously opposed.**

When the Council first proposed plans to encroach on the slopes of the Little Sugarloaf Mountain in 2016, there was widespread upset throughout the area, and a total of 1250 formal objections were lodged. The proposal now put forward by the Council will cause even greater damage to the Little Sugarloaf mountain, and will be strenuously resisted.

**We ask that this pointless proposal be omitted entirely from both the Wicklow County Council Development Plan 2016-2022, and the Bray Municipal District Local Area Plan 2017-2023.**

Name/Signature


Manca Doody

Your name/address here.

Wreysbury  
Rocky Valley Drive  
Glencormac Kilmacanogue

Wicklow County Council.  
County Hall, Wicklow.

Attn: Mr Bryan Doyle. Chief Executive.



Dear Sir,

Re: **Wicklow County Council Development Plan 2016-2022, Bray Municipal District Local Area Plan 2017-2023. Written Submission.**

We are most upset to hear of Wicklow County Council's proposal to construct a new roadway commencing at the Kilmacanogue East roundabout, and routing Northwards to the boundary wall of Brennanstown Riding Stables and Equestrian Centre. We are even more upset by the Council's intention to pay for this unnecessary roadway by re-zoning the lower slopes of the Little Sugarloaf mountain as commercial and housing development land. We believe that this is just the thin end of the wedge, and that it is the Council's intention to complete their 2016 Kilmacanogue to Bray mountain roadway proposal by stealth over time.

**1. An unnecessary roadway.**

The roadway proposed by the Council is entirely unnecessary. It duplicates a proposal published in April 2017 by Transport Infrastructure Ireland to provide a "local service road" immediately alongside the N11 motorway at Kilmacanogue. The TII proposal is simple, sensible, and cost-effective, and it does not adversely impact the slopes of the Little Sugarloaf Mountain.

**2. An unnecessary roadway paid for by unnecessary re-zoning.**

The Council propose to pay for the proposed roadway by re-zoning the mountainside alongside it. The plan goes from bad to worse. This unnecessary roadway is now to be paid for by unnecessary re-zoning of unspoiled mountainside.

**3. A valuable local amenity will be lost.**

The lower slopes of Barchuillia Commons are an invaluable local amenity, and they are walked daily by many of the residents of Kilmacanogue village, as well as by large numbers of walking groups from further afield. The proposed roadway will isolate the village from this important open space, and will make it greatly more difficult to access, and unattractive to walk.

**4. Deer, pheasant, otters, lizard, and pine marten.**

The lower slopes to the east of Kilmacanogue village are a rich and diverse habitat which are home to successful and stable populations of deer, pheasant, otter, lizard, and pine marten. The proposed roadway will devastate this habitat. The deer will move away from the area, while the otter, lizard, and pine marten, being located immediately adjacent to the proposed site area, will not survive.

**5. Views from Kilmacanogue to the Little Sugar Loaf compromised.**

The existing views from Kilmacanogue village out over the Little Sugar Loaf mountain will be greatly compromised by the Council's poorly-thought-out proposal. We have more than our fair share of traffic and roadways in Kilmacanogue, and it seems extraordinary that Wicklow County Council would entertain the construction of additional roadways on these unspoiled uplands.

**6. Desecration of panoramic vista from the Big Sugarloaf Mountain.**

The proposed intrusion onto the slopes of the Little Sugarloaf is of such scale and crudeness, that it will detract greatly from the magnificent panoramic vista which has been enjoyed for hundreds of years by climbers of the Big Sugarloaf Mountain. The vista from the Big Sugarloaf, eastwards towards the Irish Sea, is one of the great views of our country, and must be protected at all costs!

**7. This proposal will be strenuously opposed.**

When the Council first proposed plans to encroach on the slopes of the Little Sugarloaf Mountain in 2016, there was widespread upset throughout the area, and a total of 1250 formal objections were lodged. The proposal now put forward by the Council will cause even greater damage to the Little Sugarloaf mountain, and will be strenuously resisted.

**We ask that this pointless proposal be omitted entirely from both the Wicklow County Council Development Plan 2016-2022, and the Bray Municipal District Local Area Plan 2017-2023.**

Name/Signature *Walter Tighe*

Your name/address here.

Tinahely  
Co Wicklow

Wicklow County Council

13 SEP 2017

PLANNING DEPT.

**Wicklow County Council.**  
**County Hall, Wicklow.**

Attn: Mr Bryan Doyle. Chief Executive.

Dear Sir,

**Re: Wicklow County Council Development Plan 2016-2022,  
Bray Municipal District Local Area Plan 2017-2023. Written Submission.**

We are most upset to hear of Wicklow County Council's proposal to construct a new roadway commencing at the Kilmacanogue East roundabout, and routing Northwards to the boundary wall of Brennanstown Riding Stables and Equestrian Centre. We are even more upset by the Council's intention to pay for this unnecessary roadway by re-zoning the lower slopes of the Little Sugarloaf mountain as commercial and housing development land. We believe that this is just the thin end of the wedge, and that it is the Council's intention to complete their 2016 Kilmacanogue to Bray mountain roadway proposal by stealth over time.

**1. An unnecessary roadway.**

The roadway proposed by the Council is entirely unnecessary. It duplicates a proposal published in April 2017 by Transport Infrastructure Ireland to provide a "local service road" immediately alongside the N11 motorway at Kilmacanogue. The TII proposal is simple, sensible, and cost-effective, and it does not adversely impact the slopes of the Little Sugarloaf Mountain.

**2. An unnecessary roadway paid for by unnecessary re-zoning.**

The Council propose to pay for the proposed roadway by re-zoning the mountainside alongside it. The plan goes from bad to worse. This unnecessary roadway is now to be paid for by unnecessary re-zoning of unspoiled mountainside.

**3. A valuable local amenity will be lost.**

The lower slopes of Barchuillia Commons are an invaluable local amenity, and they are walked daily by many of the residents of Kilmacanogue village, as well as by large numbers of walking groups from further afield. The proposed roadway will isolate the village from this important open space, and will make it greatly more difficult to access, and unattractive to walk.

**4. Deer, pheasant, otters, lizard, and pine marten.**

The lower slopes to the east of Kilmacanogue village are a rich and diverse habitat which are home to successful and stable populations of deer, pheasant, otter, lizard, and pine marten. The proposed roadway will devastate this habitat. The deer will move away from the area, while the otter, lizard, and pine marten, being located immediately adjacent to the proposed site area, will not survive.

**5. Views from Kilmacanogue to the Little Sugar Loaf compromised.**

The existing views from Kilmacanogue village out over the Little Sugar Loaf mountain will be greatly compromised by the Council's poorly-thought-out proposal. We have more than our fair share of traffic and roadways in Kilmacanogue, and it seems extraordinary that Wicklow County Council would entertain the construction of additional roadways on these unspoiled uplands.

**6. Desecration of panoramic vista from the Big Sugarloaf Mountain.**

The proposed intrusion onto the slopes of the Little Sugarloaf is of such scale and crudeness, that it will detract greatly from the magnificent panoramic vista which has been enjoyed for hundreds of years by climbers of the Big Sugarloaf Mountain. The vista from the Big Sugarloaf, eastwards towards the Irish Sea, is one of the great views of our country, and must be protected at all costs!

**7. This proposal will be strenuously opposed.**

When the Council first proposed plans to encroach on the slopes of the Little Sugarloaf Mountain in 2016, there was widespread upset throughout the area, and a total of **1250** formal objections were lodged. The proposal now put forward by the Council will cause even greater damage to the Little Sugarloaf mountain, and will be strenuously resisted.

**We ask that this pointless proposal be omitted entirely from both the Wicklow County Council Development Plan 2016-2022, and the Bray Municipal District Local Area Plan 2017-2023.**

Name/Signature

Jack Fleary

Your name/address here.

Sandra O'Connell,  
Tremaine, Cargagh,  
Killinkere,  
Virginia, Co. Cavan

Wicklow County Council.  
County Hall, Wicklow.

Attn: Mr Bryan Doyle. Chief Executive.

Wicklow County Council

13 SEP 2017

PLANNING DEPT.

Dear Sir,

Re: **Wicklow County Council Development Plan 2016-2022,  
Bray Municipal District Local Area Plan 2017-2023. Written Submission.**

We are most upset to hear of Wicklow County Council's proposal to construct a new roadway commencing at the Kilmacanogue East roundabout, and routing Northwards to the boundary wall of Brennanstown Riding Stables and Equestrian Centre. We are even more upset by the Council's intention to pay for this unnecessary roadway by re-zoning the lower slopes of the Little Sugarloaf mountain as commercial and housing development land. We believe that this is just the thin end of the wedge, and that it is the Council's intention to complete their 2016 Kilmacanogue to Bray mountain roadway proposal by stealth over time.

**1. An unnecessary roadway.**

The roadway proposed by the Council is entirely unnecessary. It duplicates a proposal published in April 2017 by Transport Infrastructure Ireland to provide a "local service road" immediately alongside the N11 motorway at Kilmacanogue. The TII proposal is simple, sensible, and cost-effective, and it does not adversely impact the slopes of the Little Sugarloaf Mountain.

**2. An unnecessary roadway paid for by unnecessary re-zoning.**

The Council propose to pay for the proposed roadway by re-zoning the mountainside alongside it. The plan goes from bad to worse. This unnecessary roadway is now to be paid for by unnecessary re-zoning of unspoiled mountainside.

**3. A valuable local amenity will be lost.**

The lower slopes of Barchuillia Commons are an invaluable local amenity, and they are walked daily by many of the residents of Kilmacanogue village, as well as by large numbers of walking groups from further afield. The proposed roadway will isolate the village from this important open space, and will make it greatly more difficult to access, and unattractive to walk.

**4. Deer, pheasant, otters, lizard, and pine marten.**

The lower slopes to the east of Kilmacanogue village are a rich and diverse habitat which are home to successful and stable populations of deer, pheasant, otter, lizard, and pine marten. The proposed roadway will devastate this habitat. The deer will move away from the area, while the otter, lizard, and pine marten, being located immediately adjacent to the proposed site area, will not survive.

**5. Views from Kilmacanogue to the Little Sugar Loaf compromised.**

The existing views from Kilmacanogue village out over the Little Sugar Loaf mountain will be greatly compromised by the Council's poorly-thought-out proposal. We have more than our fair share of traffic and roadways in Kilmacanogue, and it seems extraordinary that Wicklow County Council would entertain the construction of additional roadways on these unspoiled uplands.

**6. Desecration of panoramic vista from the Big Sugarloaf Mountain.**

The proposed intrusion onto the slopes of the Little Sugarloaf is of such scale and crudeness, that it will detract greatly from the magnificent panoramic vista which has been enjoyed for hundreds of years by climbers of the Big Sugarloaf Mountain. The vista from the Big Sugarloaf, eastwards towards the Irish Sea, is one of the great views of our country, and must be protected at all costs!

**7. This proposal will be strenuously opposed.**

When the Council first proposed plans to encroach on the slopes of the Little Sugarloaf Mountain in 2016, there was widespread upset throughout the area, and a total of 1250 formal objections were lodged. The proposal now put forward by the Council will cause even greater damage to the Little Sugarloaf mountain, and will be strenuously resisted.

**We ask that this pointless proposal be omitted entirely from both the Wicklow County Council Development Plan 2016-2022, and the Bray Municipal District Local Area Plan 2017-2023.**

Name/Signature

Sandra O'Connell

Your name/address here. Gillian Moore.  
Codeven,  
Ballymore Eustace,  
co Wicklow.

Wicklow County Council.  
County Hall, Wicklow.

Attn: Mr Bryan Doyle. Chief Executive.

Wicklow County Council

13 SEP 2017

PLANNING DEPT.

Dear Sir,

**Re: Wicklow County Council Development Plan 2016-2022,  
Bray Municipal District Local Area Plan 2017-2023. Written Submission.**

We are most upset to hear of Wicklow County Council's proposal to construct a new roadway commencing at the Kilmacanogue East roundabout, and routing Northwards to the boundary wall of Brennanstown Riding Stables and Equestrian Centre. We are even more upset by the Council's intention to pay for this unnecessary roadway by re-zoning the lower slopes of the Little Sugarloaf mountain as commercial and housing development land. We believe that this is just the thin end of the wedge, and that it is the Council's intention to complete their 2016 Kilmacanogue to Bray mountain roadway proposal by stealth over time.

**1. An unnecessary roadway.**

The roadway proposed by the Council is entirely unnecessary. It duplicates a proposal published in April 2017 by Transport Infrastructure Ireland to provide a "local service road" immediately alongside the N11 motorway at Kilmacanogue. The TII proposal is simple, sensible, and cost-effective, and it does not adversely impact the slopes of the Little Sugarloaf Mountain.

**2. An unnecessary roadway paid for by unnecessary re-zoning.**

The Council propose to pay for the proposed roadway by re-zoning the mountainside alongside it. The plan goes from bad to worse. This unnecessary roadway is now to be paid for by unnecessary re-zoning of unspoiled mountainside.

**3. A valuable local amenity will be lost.**

The lower slopes of Barchuillia Commons are an invaluable local amenity, and they are walked daily by many of the residents of Kilmacanogue village, as well as by large numbers of walking groups from further afield. The proposed roadway will isolate the village from this important open space, and will make it greatly more difficult to access, and unattractive to walk.

**4. Deer, pheasant, otters, lizard, and pine marten.**

The lower slopes to the east of Kilmacanogue village are a rich and diverse habitat which are home to successful and stable populations of deer, pheasant, otter, lizard, and pine marten. The proposed roadway will devastate this habitat. The deer will move away from the area, while the otter, lizard, and pine marten, being located immediately adjacent to the proposed site area, will not survive.

**5. Views from Kilmacanogue to the Little Sugar Loaf compromised.**

The existing views from Kilmacanogue village out over the Little Sugar Loaf mountain will be greatly compromised by the Council's poorly-thought-out proposal. We have more than our fair share of traffic and roadways in Kilmacanogue, and it seems extraordinary that Wicklow County Council would entertain the construction of additional roadways on these unspoiled uplands.

**6. Desecration of panoramic vista from the Big Sugarloaf Mountain.**

The proposed intrusion onto the slopes of the Little Sugarloaf is of such scale and crudeness, that it will detract greatly from the magnificent panoramic vista which has been enjoyed for hundreds of years by climbers of the Big Sugarloaf Mountain. The vista from the Big Sugarloaf, eastwards towards the Irish Sea, is one of the great views of our country, and must be protected at all costs!

**7. This proposal will be strenuously opposed.**

When the Council first proposed plans to encroach on the slopes of the Little Sugarloaf Mountain in 2016, there was widespread upset throughout the area, and a total of 1250 formal objections were lodged. The proposal now put forward by the Council will cause even greater damage to the Little Sugarloaf mountain, and will be strenuously resisted.

**We ask that this pointless proposal be omitted entirely from both the Wicklow County Council Development Plan 2016-2022, and the Bray Municipal District Local Area Plan 2017-2023.**

Name/Signature

Gillian Moore.

Your name/address here. *Ava Sheridan .*  
*9 dangle view,*  
*Rath farnham ,*  
*Dublin 16,*  
*Co Dublin*

Wicklow County Council  
**13 SEP 2017**  
PLANNING DEPT

**Wicklow County Council.**  
**County Hall, Wicklow.**

Attn: Mr Bryan Doyle. Chief Executive.

Dear Sir,

**Re: Wicklow County Council Development Plan 2016-2022,  
Bray Municipal District Local Area Plan 2017-2023. Written Submission.**

We are most upset to hear of Wicklow County Council's proposal to construct a new roadway commencing at the Kilmacanogue East roundabout, and routing Northwards to the boundary wall of Brennanstown Riding Stables and Equestrian Centre. We are even more upset by the Council's intention to pay for this unnecessary roadway by re-zoning the lower slopes of the Little Sugarloaf mountain as commercial and housing development land. We believe that this is just the thin end of the wedge, and that it is the Council's intention to complete their 2016 Kilmacanogue to Bray mountain roadway proposal by stealth over time.

**1. An unnecessary roadway.**

The roadway proposed by the Council is entirely unnecessary. It duplicates a proposal published in April 2017 by Transport Infrastructure Ireland to provide a "local service road" immediately alongside the N11 motorway at Kilmacanogue. The TII proposal is simple, sensible, and cost-effective, and it does not adversely impact the slopes of the Little Sugarloaf Mountain.

**2. An unnecessary roadway paid for by unnecessary re-zoning.**

The Council propose to pay for the proposed roadway by re-zoning the mountainside alongside it. The plan goes from bad to worse. This unnecessary roadway is now to be paid for by unnecessary re-zoning of unspoiled mountainside.

**3. A valuable local amenity will be lost.**

The lower slopes of Barchuillia Commons are an invaluable local amenity, and they are walked daily by many of the residents of Kilmacanogue village, as well as by large numbers of walking groups from further afield. The proposed roadway will isolate the village from this important open space, and will make it greatly more difficult to access, and unattractive to walk.

**4. Deer, pheasant, otters, lizard, and pine marten.**

The lower slopes to the east of Kilmacanogue village are a rich and diverse habitat which are home to successful and stable populations of deer, pheasant, otter, lizard, and pine marten. The proposed roadway will devastate this habitat. The deer will move away from the area, while the otter, lizard, and pine marten, being located immediately adjacent to the proposed site area, will not survive.

**5. Views from Kilmacanogue to the Little Sugar Loaf compromised.**

The existing views from Kilmacanogue village out over the Little Sugar Loaf mountain will be greatly compromised by the Council's poorly-thought-out proposal. We have more than our fair share of traffic and roadways in Kilmacanogue, and it seems extraordinary that Wicklow County Council would entertain the construction of additional roadways on these unspoiled uplands.

**6. Desecration of panoramic vista from the Big Sugarloaf Mountain.**

The proposed intrusion onto the slopes of the Little Sugarloaf is of such scale and crudeness, that it will detract greatly from the magnificent panoramic vista which has been enjoyed for hundreds of years by climbers of the Big Sugarloaf Mountain. The vista from the Big Sugarloaf, eastwards towards the Irish Sea, is one of the great views of our country, and must be protected at all costs!

**7. This proposal will be strenuously opposed.**

When the Council first proposed plans to encroach on the slopes of the Little Sugarloaf Mountain in 2016, there was widespread upset throughout the area, and a total of 1250 formal objections were lodged. The proposal now put forward by the Council will cause even greater damage to the Little Sugarloaf mountain, and will be strenuously resisted.

**We ask that this pointless proposal be omitted entirely from both the Wicklow County Council Development Plan 2016-2022, and the Bray Municipal District Local Area Plan 2017-2023.**

Name/Signature *Ava Sheridan .*



Your name/address here.

Rachel Brennan.  
2 mimosa Hall,  
Kilspindstown,  
Dublin 16  
↳ Dublin.

Wicklow County Council.  
County Hall, Wicklow.

Attn: Mr Bryan Doyle. Chief Executive.

Wicklow County Council

13 SEP 2017

PLANNING DEPT.

Dear Sir,

**Re: Wicklow County Council Development Plan 2016-2022,  
Bray Municipal District Local Area Plan 2017-2023. Written Submission.**

We are most upset to hear of Wicklow County Council's proposal to construct a new roadway commencing at the Kilmacanogue East roundabout, and routing Northwards to the boundary wall of Brennanstown Riding Stables and Equestrian Centre. We are even more upset by the Council's intention to pay for this unnecessary roadway by re-zoning the lower slopes of the Little Sugarloaf mountain as commercial and housing development land. We believe that this is just the thin end of the wedge, and that it is the Council's intention to complete their 2016 Kilmacanogue to Bray mountain roadway proposal by stealth over time.

**1. An unnecessary roadway.**

The roadway proposed by the Council is entirely unnecessary. It duplicates a proposal published in April 2017 by Transport Infrastructure Ireland to provide a "local service road" immediately alongside the N11 motorway at Kilmacanogue. The TII proposal is simple, sensible, and cost-effective, and it does not adversely impact the slopes of the Little Sugarloaf Mountain.

**2. An unnecessary roadway paid for by unnecessary re-zoning.**

The Council propose to pay for the proposed roadway by re-zoning the mountainside alongside it. The plan goes from bad to worse. This unnecessary roadway is now to be paid for by unnecessary re-zoning of unspoiled mountainside.

**3. A valuable local amenity will be lost.**

The lower slopes of Barchuillia Commons are an invaluable local amenity, and they are walked daily by many of the residents of Kilmacanogue village, as well as by large numbers of walking groups from further afield. The proposed roadway will isolate the village from this important open space, and will make it greatly more difficult to access, and unattractive to walk.

**4. Deer, pheasant, otters, lizard, and pine marten.**

The lower slopes to the east of Kilmacanogue village are a rich and diverse habitat which are home to successful and stable populations of deer, pheasant, otter, lizard, and pine marten. The proposed roadway will devastate this habitat. The deer will move away from the area, while the otter, lizard, and pine marten, being located immediately adjacent to the proposed site area, will not survive.

**5. Views from Kilmacanogue to the Little Sugar Loaf compromised.**

The existing views from Kilmacanogue village out over the Little Sugar Loaf mountain will be greatly compromised by the Council's poorly-thought-out proposal. We have more than our fair share of traffic and roadways in Kilmacanogue, and it seems extraordinary that Wicklow County Council would entertain the construction of additional roadways on these unspoiled uplands.

**6. Desecration of panoramic vista from the Big Sugarloaf Mountain.**

The proposed intrusion onto the slopes of the Little Sugarloaf is of such scale and crudeness, that it will detract greatly from the magnificent panoramic vista which has been enjoyed for hundreds of years by climbers of the Big Sugarloaf Mountain. The vista from the Big Sugarloaf, eastwards towards the Irish Sea, is one of the great views of our country, and must be protected at all costs!

**7. This proposal will be strenuously opposed.**

When the Council first proposed plans to encroach on the slopes of the Little Sugarloaf Mountain in 2016, there was widespread upset throughout the area, and a total of 1250 formal objections were lodged. The proposal now put forward by the Council will cause even greater damage to the Little Sugarloaf mountain, and will be strenuously resisted.

**We ask that this pointless proposal be omitted entirely from both the Wicklow County Council Development Plan 2016-2022, and the Bray Municipal District Local Area Plan 2017-2023.**

Name/Signature

Rachel Brennan.

Your name/address here. Rory Forde  
Ash town,  
Dublin 15,  
Co. Dublin

Wicklow County Council.  
County Hall, Wicklow.

Attn: Mr Bryan Doyle. Chief Executive.

Wicklow County Council  
13 SEP 2017  
PLANNING DEPT.

Dear Sir,

**Re: Wicklow County Council Development Plan 2016-2022,  
Bray Municipal District Local Area Plan 2017-2023. Written Submission.**

We are most upset to hear of Wicklow County Council's proposal to construct a new roadway commencing at the Kilmacanogue East roundabout, and routing Northwards to the boundary wall of Brennanstown Riding Stables and Equestrian Centre. We are even more upset by the Council's intention to pay for this unnecessary roadway by re-zoning the lower slopes of the Little Sugarloaf mountain as commercial and housing development land. We believe that this is just the thin end of the wedge, and that it is the Council's intention to complete their 2016 Kilmacanogue to Bray mountain roadway proposal by stealth over time.

**1. An unnecessary roadway.**

The roadway proposed by the Council is entirely unnecessary. It duplicates a proposal published in April 2017 by Transport Infrastructure Ireland to provide a "local service road" immediately alongside the N11 motorway at Kilmacanogue. The TII proposal is simple, sensible, and cost-effective, and it does not adversely impact the slopes of the Little Sugarloaf Mountain.

**2. An unnecessary roadway paid for by unnecessary re-zoning.**

The Council propose to pay for the proposed roadway by re-zoning the mountainside alongside it. The plan goes from bad to worse. This unnecessary roadway is now to be paid for by unnecessary re-zoning of unspoiled mountainside.

**3. A valuable local amenity will be lost.**

The lower slopes of Barchuillia Commons are an invaluable local amenity, and they are walked daily by many of the residents of Kilmacanogue village, as well as by large numbers of walking groups from further afield. The proposed roadway will isolate the village from this important open space, and will make it greatly more difficult to access, and unattractive to walk.

**4. Deer, pheasant, otters, lizard, and pine marten.**

The lower slopes to the east of Kilmacanogue village are a rich and diverse habitat which are home to successful and stable populations of deer, pheasant, otter, lizard, and pine marten. The proposed roadway will devastate this habitat. The deer will move away from the area, while the otter, lizard, and pine marten, being located immediately adjacent to the proposed site area, will not survive.

**5. Views from Kilmacanogue to the Little Sugar Loaf compromised.**

The existing views from Kilmacanogue village out over the Little Sugar Loaf mountain will be greatly compromised by the Council's poorly-thought-out proposal. We have more than our fair share of traffic and roadways in Kilmacanogue, and it seems extraordinary that Wicklow County Council would entertain the construction of additional roadways on these unspoiled uplands.

**6. Desecration of panoramic vista from the Big Sugarloaf Mountain.**

The proposed intrusion onto the slopes of the Little Sugarloaf is of such scale and crudeness, that it will detract greatly from the magnificent panoramic vista which has been enjoyed for hundreds of years by climbers of the Big Sugarloaf Mountain. The vista from the Big Sugarloaf, eastwards towards the Irish Sea, is one of the great views of our country, and must be protected at all costs!

**7. This proposal will be strenuously opposed.**

When the Council first proposed plans to encroach on the slopes of the Little Sugarloaf Mountain in 2016, there was widespread upset throughout the area, and a total of 1250 formal objections were lodged. The proposal now put forward by the Council will cause even greater damage to the Little Sugarloaf mountain, and will be strenuously resisted.

**We ask that this pointless proposal be omitted entirely from both the Wicklow County Council Development Plan 2016-2022, and the Bray Municipal District Local Area Plan 2017-2023.**

Name/Signature *Rory Forde.*

Your name/address here.  
Kenneth O'Fearghail  
12 Longsillan Lodge  
Shercock  
Co. Carlow

Wicklow County Council  
13 SEP 2017  
PLANNING DEPT.

Wicklow County Council.  
County Hall, Wicklow.

Attn: Mr Bryan Doyle. Chief Executive.

Dear Sir,

**Re: Wicklow County Council Development Plan 2016-2022,  
Bray Municipal District Local Area Plan 2017-2023. Written Submission.**

We are most upset to hear of Wicklow County Council's proposal to construct a new roadway commencing at the Kilmacanogue East roundabout, and routing Northwards to the boundary wall of Brennanstown Riding Stables and Equestrian Centre. We are even more upset by the Council's intention to pay for this unnecessary roadway by re-zoning the lower slopes of the Little Sugarloaf mountain as commercial and housing development land. We believe that this is just the thin end of the wedge, and that it is the Council's intention to complete their 2016 Kilmacanogue to Bray mountain roadway proposal by stealth over time.

**1. An unnecessary roadway.**

The roadway proposed by the Council is entirely unnecessary. It duplicates a proposal published in April 2017 by Transport Infrastructure Ireland to provide a "local service road" immediately alongside the N11 motorway at Kilmacanogue. The TII proposal is simple, sensible, and cost-effective, and it does not adversely impact the slopes of the Little Sugarloaf Mountain.

**2. An unnecessary roadway paid for by unnecessary re-zoning.**

The Council propose to pay for the proposed roadway by re-zoning the mountainside alongside it. The plan goes from bad to worse. This unnecessary roadway is now to be paid for by unnecessary re-zoning of unspoiled mountainside.

**3. A valuable local amenity will be lost.**

The lower slopes of Barchuillia Commons are an invaluable local amenity, and they are walked daily by many of the residents of Kilmacanogue village, as well as by large numbers of walking groups from further afield. The proposed roadway will isolate the village from this important open space, and will make it greatly more difficult to access, and unattractive to walk.

**4. Deer, pheasant, otters, lizard, and pine marten.**

The lower slopes to the east of Kilmacanogue village are a rich and diverse habitat which are home to successful and stable populations of deer, pheasant, otter, lizard, and pine marten. The proposed roadway will devastate this habitat. The deer will move away from the area, while the otter, lizard, and pine marten, being located immediately adjacent to the proposed site area, will not survive.

**5. Views from Kilmacanogue to the Little Sugar Loaf compromised.**

The existing views from Kilmacanogue village out over the Little Sugar Loaf mountain will be greatly compromised by the Council's poorly-thought-out proposal. We have more than our fair share of traffic and roadways in Kilmacanogue, and it seems extraordinary that Wicklow County Council would entertain the construction of additional roadways on these unspoiled uplands.

**6. Desecration of panoramic vista from the Big Sugarloaf Mountain.**

The proposed intrusion onto the slopes of the Little Sugarloaf is of such scale and crudeness, that it will detract greatly from the magnificent panoramic vista which has been enjoyed for hundreds of years by climbers of the Big Sugarloaf Mountain. The vista from the Big Sugarloaf, eastwards towards the Irish Sea, is one of the great views of our country, and must be protected at all costs!

**7. This proposal will be strenuously opposed.**

When the Council first proposed plans to encroach on the slopes of the Little Sugarloaf Mountain in 2016, there was widespread upset throughout the area, and a total of **1250** formal objections were lodged. The proposal now put forward by the Council will cause even greater damage to the Little Sugarloaf mountain, and will be strenuously resisted.

**We ask that this pointless proposal be omitted entirely from both the Wicklow County Council Development Plan 2016-2022, and the Bray Municipal District Local Area Plan 2017-2023.**

Name/Signature Kenneth O'Fearghail

Your name/address here. Chris Farrell  
84 rock hill,  
upper Wicklow,  
Co Wicklow.

Wicklow County Council.  
County Hall, Wicklow.

Attn: Mr Bryan Doyle. Chief Executive.

Wicklow County Council

13 SEP 2017

PLANNING DEPT.

Dear Sir,

Re: **Wicklow County Council Development Plan 2016-2022,  
Bray Municipal District Local Area Plan 2017-2023. Written Submission.**

We are most upset to hear of Wicklow County Council's proposal to construct a new roadway commencing at the Kilmacanogue East roundabout, and routing Northwards to the boundary wall of Brennanstown Riding Stables and Equestrian Centre. We are even more upset by the Council's intention to pay for this unnecessary roadway by re-zoning the lower slopes of the Little Sugarloaf mountain as commercial and housing development land. We believe that this is just the thin end of the wedge, and that it is the Council's intention to complete their 2016 Kilmacanogue to Bray mountain roadway proposal by stealth over time.

**1. An unnecessary roadway.**

The roadway proposed by the Council is entirely unnecessary. It duplicates a proposal published in April 2017 by Transport Infrastructure Ireland to provide a "local service road" immediately alongside the N11 motorway at Kilmacanogue. The TII proposal is simple, sensible, and cost-effective, and it does not adversely impact the slopes of the Little Sugarloaf Mountain.

**2. An unnecessary roadway paid for by unnecessary re-zoning.**

The Council propose to pay for the proposed roadway by re-zoning the mountainside alongside it. The plan goes from bad to worse. This unnecessary roadway is now to be paid for by unnecessary re-zoning of unspoiled mountainside.

**3. A valuable local amenity will be lost.**

The lower slopes of Barchuillia Commons are an invaluable local amenity, and they are walked daily by many of the residents of Kilmacanogue village, as well as by large numbers of walking groups from further afield. The proposed roadway will isolate the village from this important open space, and will make it greatly more difficult to access, and unattractive to walk.

**4. Deer, pheasant, otters, lizard, and pine marten.**

The lower slopes to the east of Kilmacanogue village are a rich and diverse habitat which are home to successful and stable populations of deer, pheasant, otter, lizard, and pine marten. The proposed roadway will devastate this habitat. The deer will move away from the area, while the otter, lizard, and pine marten, being located immediately adjacent to the proposed site area, will not survive.

**5. Views from Kilmacanogue to the Little Sugar Loaf compromised.**

The existing views from Kilmacanogue village out over the Little Sugar Loaf mountain will be greatly compromised by the Council's poorly-thought-out proposal. We have more than our fair share of traffic and roadways in Kilmacanogue, and it seems extraordinary that Wicklow County Council would entertain the construction of additional roadways on these unspoiled uplands.

**6. Desecration of panoramic vista from the Big Sugarloaf Mountain.**

The proposed intrusion onto the slopes of the Little Sugarloaf is of such scale and crudeness, that it will detract greatly from the magnificent panoramic vista which has been enjoyed for hundreds of years by climbers of the Big Sugarloaf Mountain. The vista from the Big Sugarloaf, eastwards towards the Irish Sea, is one of the great views of our country, and must be protected at all costs!

**7. This proposal will be strenuously opposed.**

When the Council first proposed plans to encroach on the slopes of the Little Sugarloaf Mountain in 2016, there was widespread upset throughout the area, and a total of 1250 formal objections were lodged. The proposal now put forward by the Council will cause even greater damage to the Little Sugarloaf mountain, and will be strenuously resisted.

**We ask that this pointless proposal be omitted entirely from both the Wicklow County Council Development Plan 2016-2022, and the Bray Municipal District Local Area Plan 2017-2023.**

Name/Signature

Chris Farrell

Your name/address here. Bairbre Sharky  
42 Calenders mill,  
Simonsdown Manor,  
Cellbridge,  
Co Kildare.

Wicklow County Council.  
County Hall, Wicklow.

Attn: Mr Bryan Doyle. Chief Executive.

Wicklow County Council  
13 SEP 2017  
PLANNING DEPT.

Dear Sir,

**Re: Wicklow County Council Development Plan 2016-2022,  
Bray Municipal District Local Area Plan 2017-2023. Written Submission.**

We are most upset to hear of Wicklow County Council's proposal to construct a new roadway commencing at the Kilmacanogue East roundabout, and routing Northwards to the boundary wall of Brennanstown Riding Stables and Equestrian Centre. We are even more upset by the Council's intention to pay for this unnecessary roadway by re-zoning the lower slopes of the Little Sugarloaf mountain as commercial and housing development land. We believe that this is just the thin end of the wedge, and that it is the Council's intention to complete their 2016 Kilmacanogue to Bray mountain roadway proposal by stealth over time.

**1. An unnecessary roadway.**

The roadway proposed by the Council is entirely unnecessary. It duplicates a proposal published in April 2017 by Transport Infrastructure Ireland to provide a "local service road" immediately alongside the N11 motorway at Kilmacanogue. The TII proposal is simple, sensible, and cost-effective, and it does not adversely impact the slopes of the Little Sugarloaf Mountain.

**2. An unnecessary roadway paid for by unnecessary re-zoning.**

The Council propose to pay for the proposed roadway by re-zoning the mountainside alongside it. The plan goes from bad to worse. This unnecessary roadway is now to be paid for by unnecessary re-zoning of unspoiled mountainside.

**3. A valuable local amenity will be lost.**

The lower slopes of Barchuillia Commons are an invaluable local amenity, and they are walked daily by many of the residents of Kilmacanogue village, as well as by large numbers of walking groups from further afield. The proposed roadway will isolate the village from this important open space, and will make it greatly more difficult to access, and unattractive to walk.

**4. Deer, pheasant, otters, lizard, and pine marten.**

The lower slopes to the east of Kilmacanogue village are a rich and diverse habitat which are home to successful and stable populations of deer, pheasant, otter, lizard, and pine marten. The proposed roadway will devastate this habitat. The deer will move away from the area, while the otter, lizard, and pine marten, being located immediately adjacent to the proposed site area, will not survive.

**5. Views from Kilmacanogue to the Little Sugar Loaf compromised.**

The existing views from Kilmacanogue village out over the Little Sugar Loaf mountain will be greatly compromised by the Council's poorly-thought-out proposal. We have more than our fair share of traffic and roadways in Kilmacanogue, and it seems extraordinary that Wicklow County Council would entertain the construction of additional roadways on these unspoiled uplands.

**6. Desecration of panoramic vista from the Big Sugarloaf Mountain.**

The proposed intrusion onto the slopes of the Little Sugarloaf is of such scale and crudeness, that it will detract greatly from the magnificent panoramic vista which has been enjoyed for hundreds of years by climbers of the Big Sugarloaf Mountain. The vista from the Big Sugarloaf, eastwards towards the Irish Sea, is one of the great views of our country, and must be protected at all costs!

**7. This proposal will be strenuously opposed.**

When the Council first proposed plans to encroach on the slopes of the Little Sugarloaf Mountain in 2016, there was widespread upset throughout the area, and a total of 1250 formal objections were lodged. The proposal now put forward by the Council will cause even greater damage to the Little Sugarloaf mountain, and will be strenuously resisted.

**We ask that this pointless proposal be omitted entirely from both the Wicklow County Council Development Plan 2016-2022, and the Bray Municipal District Local Area Plan 2017-2023.**

Name/Signature Bairbre Sharky.


Your name/address here.

Honeywood 66,  
Ulbridge Road,  
Kixlip  
Co Kildare.

Oonagh O Duffy.

Wicklow County Council.  
County Hall, Wicklow.

Attn: Mr Bryan Doyle. Chief Executive.



Dear Sir,

**Re: Wicklow County Council Development Plan 2016-2022,  
Bray Municipal District Local Area Plan 2017-2023. Written Submission.**

We are most upset to hear of Wicklow County Council's proposal to construct a new roadway commencing at the Kilmacanogue East roundabout, and routing Northwards to the boundary wall of Brennanstown Riding Stables and Equestrian Centre. We are even more upset by the Council's intention to pay for this unnecessary roadway by re-zoning the lower slopes of the Little Sugarloaf mountain as commercial and housing development land. We believe that this is just the thin end of the wedge, and that it is the Council's intention to complete their 2016 Kilmacanogue to Bray mountain roadway proposal by stealth over time.

**1. An unnecessary roadway.**

The roadway proposed by the Council is entirely unnecessary. It duplicates a proposal published in April 2017 by Transport Infrastructure Ireland to provide a "local service road" immediately alongside the N11 motorway at Kilmacanogue. The TII proposal is simple, sensible, and cost-effective, and it does not adversely impact the slopes of the Little Sugarloaf Mountain.

**2. An unnecessary roadway paid for by unnecessary re-zoning.**

The Council propose to pay for the proposed roadway by re-zoning the mountainside alongside it. The plan goes from bad to worse. This unnecessary roadway is now to be paid for by unnecessary re-zoning of unspoiled mountainside.

**3. A valuable local amenity will be lost.**

The lower slopes of Barchuillia Commons are an invaluable local amenity, and they are walked daily by many of the residents of Kilmacanogue village, as well as by large numbers of walking groups from further afield. The proposed roadway will isolate the village from this important open space, and will make it greatly more difficult to access, and unattractive to walk.

**4. Deer, pheasant, otters, lizard, and pine marten.**

The lower slopes to the east of Kilmacanogue village are a rich and diverse habitat which are home to successful and stable populations of deer, pheasant, otter, lizard, and pine marten. The proposed roadway will devastate this habitat. The deer will move away from the area, while the otter, lizard, and pine marten, being located immediately adjacent to the proposed site area, will not survive.

**5. Views from Kilmacanogue to the Little Sugar Loaf compromised.**

The existing views from Kilmacanogue village out over the Little Sugar Loaf mountain will be greatly compromised by the Council's poorly-thought-out proposal. We have more than our fair share of traffic and roadways in Kilmacanogue, and it seems extraordinary that Wicklow County Council would entertain the construction of additional roadways on these unspoiled uplands.

**6. Desecration of panoramic vista from the Big Sugarloaf Mountain.**

The proposed intrusion onto the slopes of the Little Sugarloaf is of such scale and crudeness, that it will detract greatly from the magnificent panoramic vista which has been enjoyed for hundreds of years by climbers of the Big Sugarloaf Mountain. The vista from the Big Sugarloaf, eastwards towards the Irish Sea, is one of the great views of our country, and must be protected at all costs!

**7. This proposal will be strenuously opposed.**

When the Council first proposed plans to encroach on the slopes of the Little Sugarloaf Mountain in 2016, there was widespread upset throughout the area, and a total of 1250 formal objections were lodged. The proposal now put forward by the Council will cause even greater damage to the Little Sugarloaf mountain, and will be strenuously resisted.

**We ask that this pointless proposal be omitted entirely from both the Wicklow County Council Development Plan 2016-2022, and the Bray Municipal District Local Area Plan 2017-2023.**

Name/Signature

Oonagh O Duffy.

Your name/address here. Costanza Carcio  
85 Castledownson Sion Hill,  
Blackrock,  
Co Dublin.

Wicklow County Council  
13 SEP 2017  
PLANNING DEPT.

Wicklow County Council.  
County Hall, Wicklow.

Attn: Mr Bryan Doyle. Chief Executive.

Dear Sir,

Re: **Wicklow County Council Development Plan 2016-2022,  
Bray Municipal District Local Area Plan 2017-2023. Written Submission.**

We are most upset to hear of Wicklow County Council's proposal to construct a new roadway commencing at the Kilmacanogue East roundabout, and routing Northwards to the boundary wall of Brennanstown Riding Stables and Equestrian Centre. We are even more upset by the Council's intention to pay for this unnecessary roadway by re-zoning the lower slopes of the Little Sugarloaf mountain as commercial and housing development land. We believe that this is just the thin end of the wedge, and that it is the Council's intention to complete their 2016 Kilmacanogue to Bray mountain roadway proposal by stealth over time.

**1. An unnecessary roadway.**

The roadway proposed by the Council is entirely unnecessary. It duplicates a proposal published in April 2017 by Transport Infrastructure Ireland to provide a "local service road" immediately alongside the N11 motorway at Kilmacanogue. The TII proposal is simple, sensible, and cost-effective, and it does not adversely impact the slopes of the Little Sugarloaf Mountain.

**2. An unnecessary roadway paid for by unnecessary re-zoning.**

The Council propose to pay for the proposed roadway by re-zoning the mountainside alongside it. The plan goes from bad to worse. This unnecessary roadway is now to be paid for by unnecessary re-zoning of unspoiled mountainside.

**3. A valuable local amenity will be lost.**

The lower slopes of Barchuillia Commons are an invaluable local amenity, and they are walked daily by many of the residents of Kilmacanogue village, as well as by large numbers of walking groups from further afield. The proposed roadway will isolate the village from this important open space, and will make it greatly more difficult to access, and unattractive to walk.

**4. Deer, pheasant, otters, lizard, and pine marten.**

The lower slopes to the east of Kilmacanogue village are a rich and diverse habitat which are home to successful and stable populations of deer, pheasant, otter, lizard, and pine marten. The proposed roadway will devastate this habitat. The deer will move away from the area, while the otter, lizard, and pine marten, being located immediately adjacent to the proposed site area, will not survive.

**5. Views from Kilmacanogue to the Little Sugar Loaf compromised.**

The existing views from Kilmacanogue village out over the Little Sugar Loaf mountain will be greatly compromised by the Council's poorly-thought-out proposal. We have more than our fair share of traffic and roadways in Kilmacanogue, and it seems extraordinary that Wicklow County Council would entertain the construction of additional roadways on these unspoiled uplands.

**6. Desecration of panoramic vista from the Big Sugarloaf Mountain.**

The proposed intrusion onto the slopes of the Little Sugarloaf is of such scale and crudeness, that it will detract greatly from the magnificent panoramic vista which has been enjoyed for hundreds of years by climbers of the Big Sugarloaf Mountain. The vista from the Big Sugarloaf, eastwards towards the Irish Sea, is one of the great views of our country, and must be protected at all costs!

**7. This proposal will be strenuously opposed.**

When the Council first proposed plans to encroach on the slopes of the Little Sugarloaf Mountain in 2016, there was widespread upset throughout the area, and a total of **1250** formal objections were lodged. The proposal now put forward by the Council will cause even greater damage to the Little Sugarloaf mountain, and will be strenuously resisted.

**We ask that this pointless proposal be omitted entirely from both the Wicklow County Council Development Plan 2016-2022, and the Bray Municipal District Local Area Plan 2017-2023.**

Name/Signature Costanza Carcio

Your name/address here.

JOSEPH CLARE.  
10 MILLTOWN DRIVE.  
CHARCUTOWN, DUBLIN 14.

Wicklow County Council.  
County Hall, Wicklow.

Wicklow County Council

13 SEP 2017

Attn: Mr Bryan Doyle. Chief Executive.

PLANNING DEPT.

Dear Sir,

Re: **Wicklow County Council Development Plan 2016-2022,  
Bray Municipal District Local Area Plan 2017-2023. Written Submission.**

We are most upset to hear of Wicklow County Council's proposal to construct a new roadway commencing at the Kilmacanogue East roundabout, and routing Northwards to the boundary wall of Brennanstown Riding Stables and Equestrian Centre. We are even more upset by the Council's intention to pay for this unnecessary roadway by re-zoning the lower slopes of the Little Sugarloaf mountain as commercial and housing development land. We believe that this is just the thin end of the wedge, and that it is the Council's intention to complete their 2016 Kilmacanogue to Bray mountain roadway proposal by stealth over time.

**1. An unnecessary roadway.**

The roadway proposed by the Council is entirely unnecessary. It duplicates a proposal published in April 2017 by Transport Infrastructure Ireland to provide a "local service road" immediately alongside the N11 motorway at Kilmacanogue. The TII proposal is simple, sensible, and cost-effective, and it does not adversely impact the slopes of the Little Sugarloaf Mountain.

**2. An unnecessary roadway paid for by unnecessary re-zoning.**

The Council propose to pay for the proposed roadway by re-zoning the mountainside alongside it. The plan goes from bad to worse. This unnecessary roadway is now to be paid for by unnecessary re-zoning of unspoiled mountainside.

**3. A valuable local amenity will be lost.**

The lower slopes of Barchuillia Commons are an invaluable local amenity, and they are walked daily by many of the residents of Kilmacanogue village, as well as by large numbers of walking groups from further afield. The proposed roadway will isolate the village from this important open space, and will make it greatly more difficult to access, and unattractive to walk.

**4. Deer, pheasant, otters, lizard, and pine marten.**

The lower slopes to the east of Kilmacanogue village are a rich and diverse habitat which are home to successful and stable populations of deer, pheasant, otter, lizard, and pine marten. The proposed roadway will devastate this habitat. The deer will move away from the area, while the otter, lizard, and pine marten, being located immediately adjacent to the proposed site area, will not survive.

**5. Views from Kilmacanogue to the Little Sugar Loaf compromised.**

The existing views from Kilmacanogue village out over the Little Sugar Loaf mountain will be greatly compromised by the Council's poorly-thought-out proposal. We have more than our fair share of traffic and roadways in Kilmacanogue, and it seems extraordinary that Wicklow County Council would entertain the construction of additional roadways on these unspoiled uplands.

**6. Desecration of panoramic vista from the Big Sugarloaf Mountain.**

The proposed intrusion onto the slopes of the Little Sugarloaf is of such scale and crudeness, that it will detract greatly from the magnificent panoramic vista which has been enjoyed for hundreds of years by climbers of the Big Sugarloaf Mountain. The vista from the Big Sugarloaf, eastwards towards the Irish Sea, is one of the great views of our country, and must be protected at all costs!

**7. This proposal will be strenuously opposed.**

When the Council first proposed plans to encroach on the slopes of the Little Sugarloaf Mountain in 2016, there was widespread upset throughout the area, and a total of 1250 formal objections were lodged. The proposal now put forward by the Council will cause even greater damage to the Little Sugarloaf mountain, and will be strenuously resisted.

**We ask that this pointless proposal be omitted entirely from both the Wicklow County Council Development Plan 2016-2022, and the Bray Municipal District Local Area Plan 2017-2023.**

Name/Signature

Joseph Clare



Your name/address here. Emma O'Connor  
Ferdville,  
Tullyroe Abbeyleix  
Co. Laois.

Wicklow County Council.  
County Hall, Wicklow.

Attn: Mr Bryan Doyle. Chief Executive.

Wicklow County Council  
13 SEP 2017  
PLANNING DEPT.

Dear Sir,

Re: Wicklow County Council Development Plan 2016-2022,  
Bray Municipal District Local Area Plan 2017-2023. ~~Written Submission.~~

We are most upset to hear of Wicklow County Council's proposal to construct a new roadway commencing at the Kilmacanogue East roundabout, and routing Northwards to the boundary wall of Brennanstown Riding Stables and Equestrian Centre. We are even more upset by the Council's intention to pay for this unnecessary roadway by re-zoning the lower slopes of the Little Sugarloaf mountain as commercial and housing development land. We believe that this is just the thin end of the wedge, and that it is the Council's intention to complete their 2016 Kilmacanogue to Bray mountain roadway proposal by stealth over time.

**1. An unnecessary roadway.**

The roadway proposed by the Council is entirely unnecessary. It duplicates a proposal published in April 2017 by Transport Infrastructure Ireland to provide a "local service road" immediately alongside the N11 motorway at Kilmacanogue. The TII proposal is simple, sensible, and cost-effective, and it does not adversely impact the slopes of the Little Sugarloaf Mountain.

**2. An unnecessary roadway paid for by unnecessary re-zoning.**

The Council propose to pay for the proposed roadway by re-zoning the mountainside alongside it. The plan goes from bad to worse. This unnecessary roadway is now to be paid for by unnecessary re-zoning of unspoiled mountainside.

**3. A valuable local amenity will be lost.**

The lower slopes of Barchuillia Commons are an invaluable local amenity, and they are walked daily by many of the residents of Kilmacanogue village, as well as by large numbers of walking groups from further afield. The proposed roadway will isolate the village from this important open space, and will make it greatly more difficult to access, and unattractive to walk.

**4. Deer, pheasant, otters, lizard, and pine marten.**

The lower slopes to the east of Kilmacanogue village are a rich and diverse habitat which are home to successful and stable populations of deer, pheasant, otter, lizard, and pine marten. The proposed roadway will devastate this habitat. The deer will move away from the area, while the otter, lizard, and pine marten, being located immediately adjacent to the proposed site area, will not survive.

**5. Views from Kilmacanogue to the Little Sugar Loaf compromised.**

The existing views from Kilmacanogue village out over the Little Sugar Loaf mountain will be greatly compromised by the Council's poorly-thought-out proposal. We have more than our fair share of traffic and roadways in Kilmacanogue, and it seems extraordinary that Wicklow County Council would entertain the construction of additional roadways on these unspoiled uplands.

**6. Desecration of panoramic vista from the Big Sugarloaf Mountain.**

The proposed intrusion onto the slopes of the Little Sugarloaf is of such scale and crudeness, that it will detract greatly from the magnificent panoramic vista which has been enjoyed for hundreds of years by climbers of the Big Sugarloaf Mountain. The vista from the Big Sugarloaf, eastwards towards the Irish Sea, is one of the great views of our country, and must be protected at all costs!

**7. This proposal will be strenuously opposed.**

When the Council first proposed plans to encroach on the slopes of the Little Sugarloaf Mountain in 2016, there was widespread upset throughout the area, and a total of 1250 formal objections were lodged. The proposal now put forward by the Council will cause even greater damage to the Little Sugarloaf mountain, and will be strenuously resisted.

**We ask that this pointless proposal be omitted entirely from both the Wicklow County Council Development Plan 2016-2022, and the Bray Municipal District Local Area Plan 2017-2023.**

Name/Signature Emma O'Connor.

Your name/address here.

Boundbrook  
TEMPLECARRIG LOWER

Wicklow County Council.  
County Hall, Wicklow.

Attn: Mr Bryan Doyle. Chief Executive.

Greystones

Wicklow County Council

13 SEP 2017

PLANNING DEPT.

Dear Sir,

Re: **Wicklow County Council Development Plan 2016-2022,  
Bray Municipal District Local Area Plan 2017-2023. Written Submission.**

We are most upset to hear of Wicklow County Council's proposal to construct a new roadway commencing at the Kilmacanogue East roundabout, and routing Northwards to the boundary wall of Brennanstown Riding Stables and Equestrian Centre. We are even more upset by the Council's intention to pay for this unnecessary roadway by re-zoning the lower slopes of the Little Sugarloaf mountain as commercial and housing development land. We believe that this is just the thin end of the wedge, and that it is the Council's intention to complete their 2016 Kilmacanogue to Bray mountain roadway proposal by stealth over time.

**1. An unnecessary roadway.**

The roadway proposed by the Council is entirely unnecessary. It duplicates a proposal published in April 2017 by Transport Infrastructure Ireland to provide a "local service road" immediately alongside the N11 motorway at Kilmacanogue. The TII proposal is simple, sensible, and cost-effective, and it does not adversely impact the slopes of the Little Sugarloaf Mountain.

**2. An unnecessary roadway paid for by unnecessary re-zoning.**

The Council propose to pay for the proposed roadway by re-zoning the mountainside alongside it. The plan goes from bad to worse. This unnecessary roadway is now to be paid for by unnecessary re-zoning of unspoiled mountainside.

**3. A valuable local amenity will be lost.**

The lower slopes of Barchuillia Commons are an invaluable local amenity, and they are walked daily by many of the residents of Kilmacanogue village, as well as by large numbers of walking groups from further afield. The proposed roadway will isolate the village from this important open space, and will make it greatly more difficult to access, and unattractive to walk.

**4. Deer, pheasant, otters, lizard, and pine marten.**

The lower slopes to the east of Kilmacanogue village are a rich and diverse habitat which are home to successful and stable populations of deer, pheasant, otter, lizard, and pine marten. The proposed roadway will devastate this habitat. The deer will move away from the area, while the otter, lizard, and pine marten, being located immediately adjacent to the proposed site area, will not survive.

**5. Views from Kilmacanogue to the Little Sugar Loaf compromised.**

The existing views from Kilmacanogue village out over the Little Sugar Loaf mountain will be greatly compromised by the Council's poorly-thought-out proposal. We have more than our fair share of traffic and roadways in Kilmacanogue, and it seems extraordinary that Wicklow County Council would entertain the construction of additional roadways on these unspoiled uplands.

**6. Desecration of panoramic vista from the Big Sugarloaf Mountain.**

The proposed intrusion onto the slopes of the Little Sugarloaf is of such scale and crudeness, that it will detract greatly from the magnificent panoramic vista which has been enjoyed for hundreds of years by climbers of the Big Sugarloaf Mountain. The vista from the Big Sugarloaf, eastwards towards the Irish Sea, is one of the great views of our country, and must be protected at all costs!

**7. This proposal will be strenuously opposed.**

When the Council first proposed plans to encroach on the slopes of the Little Sugarloaf Mountain in 2016, there was widespread upset throughout the area, and a total of 1250 formal objections were lodged. The proposal now put forward by the Council will cause even greater damage to the Little Sugarloaf mountain, and will be strenuously resisted.

**We ask that this pointless proposal be omitted entirely from both the Wicklow County Council Development Plan 2016-2022, and the Bray Municipal District Local Area Plan 2017-2023.**

Name/Signature

Suzanna Quinn

Your name/address here.

75 Applewood Heights  
Greystones Co Wicklow

**Wicklow County Council.**  
County Hall, Wicklow.

Attn: Mr Bryan Doyle. Chief Executive.

Wicklow County Council

Dear Sir,

13 SEP 2017

Re: **Wicklow County Council Development Plan 2016-2022,  
Bray Municipal District Local Area Plan 2017-2023. Written Submission.**

PLANNING DEPT.

We are most upset to hear of Wicklow County Council's proposal to construct a new roadway commencing at the Kilmacanogue East roundabout, and routing Northwards to the boundary wall of Brennanstown Riding Stables and Equestrian Centre. We are even more upset by the Council's intention to pay for this unnecessary roadway by re-zoning the lower slopes of the Little Sugarloaf mountain as commercial and housing development land. We believe that this is just the thin end of the wedge, and that it is the Council's intention to complete their 2016 Kilmacanogue to Bray mountain roadway proposal by stealth over time.

**1. An unnecessary roadway.**

The roadway proposed by the Council is entirely unnecessary. It duplicates a proposal published in April 2017 by Transport Infrastructure Ireland to provide a "local service road" immediately alongside the N11 motorway at Kilmacanogue. The TII proposal is simple, sensible, and cost-effective, and it does not adversely impact the slopes of the Little Sugarloaf Mountain.

**2. An unnecessary roadway paid for by unnecessary re-zoning.**

The Council propose to pay for the proposed roadway by re-zoning the mountainside alongside it. The plan goes from bad to worse. This unnecessary roadway is now to be paid for by unnecessary re-zoning of unspoiled mountainside.

**3. A valuable local amenity will be lost.**

The lower slopes of Barchuillia Commons are an invaluable local amenity, and they are walked daily by many of the residents of Kilmacanogue village, as well as by large numbers of walking groups from further afield. The proposed roadway will isolate the village from this important open space, and will make it greatly more difficult to access, and unattractive to walk.

**4. Deer, pheasant, otters, lizard, and pine marten.**

The lower slopes to the east of Kilmacanogue village are a rich and diverse habitat which are home to successful and stable populations of deer, pheasant, otter, lizard, and pine marten. The proposed roadway will devastate this habitat. The deer will move away from the area, while the otter, lizard, and pine marten, being located immediately adjacent to the proposed site area, will not survive.

**5. Views from Kilmacanogue to the Little Sugar Loaf compromised.**

The existing views from Kilmacanogue village out over the Little Sugar Loaf mountain will be greatly compromised by the Council's poorly-thought-out proposal. We have more than our fair share of traffic and roadways in Kilmacanogue, and it seems extraordinary that Wicklow County Council would entertain the construction of additional roadways on these unspoiled uplands.

**6. Desecration of panoramic vista from the Big Sugarloaf Mountain.**

The proposed intrusion onto the slopes of the Little Sugarloaf is of such scale and crudeness, that it will detract greatly from the magnificent panoramic vista which has been enjoyed for hundreds of years by climbers of the Big Sugarloaf Mountain. The vista from the Big Sugarloaf, eastwards towards the Irish Sea, is one of the great views of our country, and must be protected at all costs!

**7. This proposal will be strenuously opposed.**

When the Council first proposed plans to encroach on the slopes of the Little Sugarloaf Mountain in 2016, there was widespread upset throughout the area, and a total of 1250 formal objections were lodged. The proposal now put forward by the Council will cause even greater damage to the Little Sugarloaf mountain, and will be strenuously resisted.

**We ask that this pointless proposal be omitted entirely from both the Wicklow County Council Development Plan 2016-2022, and the Bray Municipal District Local Area Plan 2017-2023.**


Name/Signature *Cathy Sinnott*

Your name/address here.

GRAIWE WHITE  
162 HEATHERVALE  
GRYSTONES -

Wicklow County Council.  
County Hall, Wicklow.

Attn: Mr Bryan Doyle. Chief Executive.



Dear Sir,

Re: **Wicklow County Council Development Plan 2016-2022,  
Bray Municipal District Local Area Plan 2017-2023. Written Submission.**

We are most upset to hear of Wicklow County Council's proposal to construct a new roadway commencing at the Kilmacanogue East roundabout, and routing Northwards to the boundary wall of Brennanstown Riding Stables and Equestrian Centre. We are even more upset by the Council's intention to pay for this unnecessary roadway by re-zoning the lower slopes of the Little Sugarloaf mountain as commercial and housing development land. We believe that this is just the thin end of the wedge, and that it is the Council's intention to complete their 2016 Kilmacanogue to Bray mountain roadway proposal by stealth over time.

**1. An unnecessary roadway.**

The roadway proposed by the Council is entirely unnecessary. It duplicates a proposal published in April 2017 by Transport Infrastructure Ireland to provide a "local service road" immediately alongside the N11 motorway at Kilmacanogue. The TII proposal is simple, sensible, and cost-effective, and it does not adversely impact the slopes of the Little Sugarloaf Mountain.

**2. An unnecessary roadway paid for by unnecessary re-zoning.**

The Council propose to pay for the proposed roadway by re-zoning the mountainside alongside it. The plan goes from bad to worse. This unnecessary roadway is now to be paid for by unnecessary re-zoning of unspoiled mountainside.

**3. A valuable local amenity will be lost.**

The lower slopes of Barchuillia Commons are an invaluable local amenity, and they are walked daily by many of the residents of Kilmacanogue village, as well as by large numbers of walking groups from further afield. The proposed roadway will isolate the village from this important open space, and will make it greatly more difficult to access, and unattractive to walk.

**4. Deer, pheasant, otters, lizard, and pine marten.**

The lower slopes to the east of Kilmacanogue village are a rich and diverse habitat which are home to successful and stable populations of deer, pheasant, otter, lizard, and pine marten. The proposed roadway will devastate this habitat. The deer will move away from the area, while the otter, lizard, and pine marten, being located immediately adjacent to the proposed site area, will not survive.

**5. Views from Kilmacanogue to the Little Sugar Loaf compromised.**

The existing views from Kilmacanogue village out over the Little Sugar Loaf mountain will be greatly compromised by the Council's poorly-thought-out proposal. We have more than our fair share of traffic and roadways in Kilmacanogue, and it seems extraordinary that Wicklow County Council would entertain the construction of additional roadways on these unspoiled uplands.

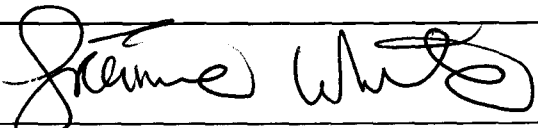
**6. Desecration of panoramic vista from the Big Sugarloaf Mountain.**

The proposed intrusion onto the slopes of the Little Sugarloaf is of such scale and crudeness, that it will detract greatly from the magnificent panoramic vista which has been enjoyed for hundreds of years by climbers of the Big Sugarloaf Mountain. The vista from the Big Sugarloaf, eastwards towards the Irish Sea, is one of the great views of our country, and must be protected at all costs!

**7. This proposal will be strenuously opposed.**

When the Council first proposed plans to encroach on the slopes of the Little Sugarloaf Mountain in 2016, there was widespread upset throughout the area, and a total of 1250 formal objections were lodged. The proposal now put forward by the Council will cause even greater damage to the Little Sugarloaf mountain, and will be strenuously resisted.

**We ask that this pointless proposal be omitted entirely from both the Wicklow County Council Development Plan 2016-2022, and the Bray Municipal District Local Area Plan 2017-2023.**

Name/Signature 

Your name/address here.  
5 Hurstlers Leaf  
Sea Rd  
NewCott Co Wick Coe

Wicklow County Council.  
County Hall, Wicklow.

Attn: Mr Bryan Doyle. Chief Executive.

Wicklow County Council

13 SEP 2017

Dear Sir,

Re: **Wicklow County Council Development Plan 2016-2022,  
Bray Municipal District Local Area Plan 2017-2023. Written Submission.**

PLANNING DEPT.

We are most upset to hear of Wicklow County Council's proposal to construct a new roadway commencing at the Kilmacanogue East roundabout, and routing Northwards to the boundary wall of Brennanstown Riding Stables and Equestrian Centre. We are even more upset by the Council's intention to pay for this unnecessary roadway by re-zoning the lower slopes of the Little Sugarloaf mountain as commercial and housing development land. We believe that this is just the thin end of the wedge, and that it is the Council's intention to complete their 2016 Kilmacanogue to Bray mountain roadway proposal by stealth over time.

**1. An unnecessary roadway.**

The roadway proposed by the Council is entirely unnecessary. It duplicates a proposal published in April 2017 by Transport Infrastructure Ireland to provide a "local service road" immediately alongside the N11 motorway at Kilmacanogue. The TII proposal is simple, sensible, and cost-effective, and it does not adversely impact the slopes of the Little Sugarloaf Mountain.

**2. An unnecessary roadway paid for by unnecessary re-zoning.**

The Council propose to pay for the proposed roadway by re-zoning the mountainside alongside it. The plan goes from bad to worse. This unnecessary roadway is now to be paid for by unnecessary re-zoning of unspoiled mountainside.

**3. A valuable local amenity will be lost.**

The lower slopes of Barchuillia Commons are an invaluable local amenity, and they are walked daily by many of the residents of Kilmacanogue village, as well as by large numbers of walking groups from further afield. The proposed roadway will isolate the village from this important open space, and will make it greatly more difficult to access, and unattractive to walk.

**4. Deer, pheasant, otters, lizard, and pine marten.**

The lower slopes to the east of Kilmacanogue village are a rich and diverse habitat which are home to successful and stable populations of deer, pheasant, otter, lizard, and pine marten. The proposed roadway will devastate this habitat. The deer will move away from the area, while the otter, lizard, and pine marten, being located immediately adjacent to the proposed site area, will not survive.

**5. Views from Kilmacanogue to the Little Sugar Loaf compromised.**

The existing views from Kilmacanogue village out over the Little Sugar Loaf mountain will be greatly compromised by the Council's poorly-thought-out proposal. We have more than our fair share of traffic and roadways in Kilmacanogue, and it seems extraordinary that Wicklow County Council would entertain the construction of additional roadways on these unspoiled uplands.

**6. Desecration of panoramic vista from the Big Sugarloaf Mountain.**

The proposed intrusion onto the slopes of the Little Sugarloaf is of such scale and crudeness, that it will detract greatly from the magnificent panoramic vista which has been enjoyed for hundreds of years by climbers of the Big Sugarloaf Mountain. The vista from the Big Sugarloaf, eastwards towards the Irish Sea, is one of the great views of our country, and must be protected at all costs!

**7. This proposal will be strenuously opposed.**

When the Council first proposed plans to encroach on the slopes of the Little Sugarloaf Mountain in 2016, there was widespread upset throughout the area, and a total of 1250 formal objections were lodged. The proposal now put forward by the Council will cause even greater damage to the Little Sugarloaf mountain, and will be strenuously resisted.

**We ask that this pointless proposal be omitted entirely from both the Wicklow County Council Development Plan 2016-2022, and the Bray Municipal District Local Area Plan 2017-2023.**

Name/Signature S Doyle

Your name/address here.

Nicola Clarke,  
Deerham  
Baileborough,  
Co. Cavan

Wicklow County Council.  
County Hall, Wicklow.

Attn: Mr Bryan Doyle. Chief Executive.

Wicklow County Council

13 SEP 2017

PLANNING DEPT.

Dear Sir,

**Re: Wicklow County Council Development Plan 2016-2022,  
Bray Municipal District Local Area Plan 2017-2023. Written Submission.**

We are most upset to hear of Wicklow County Council's proposal to construct a new roadway commencing at the Kilmacanogue East roundabout, and routing Northwards to the boundary wall of Brennanstown Riding Stables and Equestrian Centre. We are even more upset by the Council's intention to pay for this unnecessary roadway by re-zoning the lower slopes of the Little Sugarloaf mountain as commercial and housing development land. We believe that this is just the thin end of the wedge, and that it is the Council's intention to complete their 2016 Kilmacanogue to Bray mountain roadway proposal by stealth over time.

**1. An unnecessary roadway.**

The roadway proposed by the Council is entirely unnecessary. It duplicates a proposal published in April 2017 by Transport Infrastructure Ireland to provide a "local service road" immediately alongside the N11 motorway at Kilmacanogue. The TII proposal is simple, sensible, and cost-effective, and it does not adversely impact the slopes of the Little Sugarloaf Mountain.

**2. An unnecessary roadway paid for by unnecessary re-zoning.**

The Council propose to pay for the proposed roadway by re-zoning the mountainside alongside it. The plan goes from bad to worse. This unnecessary roadway is now to be paid for by unnecessary re-zoning of unspoiled mountainside.

**3. A valuable local amenity will be lost.**

The lower slopes of Barchuillia Commons are an invaluable local amenity, and they are walked daily by many of the residents of Kilmacanogue village, as well as by large numbers of walking groups from further afield. The proposed roadway will isolate the village from this important open space, and will make it greatly more difficult to access, and unattractive to walk.

**4. Deer, pheasant, otters, lizard, and pine marten.**

The lower slopes to the east of Kilmacanogue village are a rich and diverse habitat which are home to successful and stable populations of deer, pheasant, otter, lizard, and pine marten. The proposed roadway will devastate this habitat. The deer will move away from the area, while the otter, lizard, and pine marten, being located immediately adjacent to the proposed site area, will not survive.

**5. Views from Kilmacanogue to the Little Sugar Loaf compromised.**

The existing views from Kilmacanogue village out over the Little Sugar Loaf mountain will be greatly compromised by the Council's poorly-thought-out proposal. We have more than our fair share of traffic and roadways in Kilmacanogue, and it seems extraordinary that Wicklow County Council would entertain the construction of additional roadways on these unspoiled uplands.

**6. Desecration of panoramic vista from the Big Sugarloaf Mountain.**

The proposed intrusion onto the slopes of the Little Sugarloaf is of such scale and crudeness, that it will detract greatly from the magnificent panoramic vista which has been enjoyed for hundreds of years by climbers of the Big Sugarloaf Mountain. The vista from the Big Sugarloaf, eastwards towards the Irish Sea, is one of the great views of our country, and must be protected at all costs!

**7. This proposal will be strenuously opposed.**

When the Council first proposed plans to encroach on the slopes of the Little Sugarloaf Mountain in 2016, there was widespread upset throughout the area, and a total of 1250 formal objections were lodged. The proposal now put forward by the Council will cause even greater damage to the Little Sugarloaf mountain, and will be strenuously resisted.

**We ask that this pointless proposal be omitted entirely from both the Wicklow County Council Development Plan 2016-2022, and the Bray Municipal District Local Area Plan 2017-2023.**

Name/Signature

Nicola Clarke.

Your name/address here.

Kirsti Connole,  
14, Kendalstown Rise,  
Delgany, Co. Wicklow

Wicklow County Council.  
County Hall, Wicklow.

Attn: Mr Bryan Doyle. Chief Executive.

Wicklow County Council

13 SEP 2017

PLANNING DEPT.

Dear Sir,

Re: **Wicklow County Council Development Plan 2016-2022,  
Bray Municipal District Local Area Plan 2017-2023. Written Submission.**

We are most upset to hear of Wicklow County Council's proposal to construct a new roadway commencing at the Kilmacanogue East roundabout, and routing Northwards to the boundary wall of Brennanstown Riding Stables and Equestrian Centre. We are even more upset by the Council's intention to pay for this unnecessary roadway by re-zoning the lower slopes of the Little Sugarloaf mountain as commercial and housing development land. We believe that this is just the thin end of the wedge, and that it is the Council's intention to complete their 2016 Kilmacanogue to Bray mountain roadway proposal by stealth over time.

**1. An unnecessary roadway.**

The roadway proposed by the Council is entirely unnecessary. It duplicates a proposal published in April 2017 by Transport Infrastructure Ireland to provide a "local service road" immediately alongside the N11 motorway at Kilmacanogue. The TII proposal is simple, sensible, and cost-effective, and it does not adversely impact the slopes of the Little Sugarloaf Mountain.

**2. An unnecessary roadway paid for by unnecessary re-zoning.**

The Council propose to pay for the proposed roadway by re-zoning the mountainside alongside it. The plan goes from bad to worse. This unnecessary roadway is now to be paid for by unnecessary re-zoning of unspoiled mountainside.

**3. A valuable local amenity will be lost.**

The lower slopes of Barchuillia Commons are an invaluable local amenity, and they are walked daily by many of the residents of Kilmacanogue village, as well as by large numbers of walking groups from further afield. The proposed roadway will isolate the village from this important open space, and will make it greatly more difficult to access, and unattractive to walk.

**4. Deer, pheasant, otters, lizard, and pine marten.**

The lower slopes to the east of Kilmacanogue village are a rich and diverse habitat which are home to successful and stable populations of deer, pheasant, otter, lizard, and pine marten. The proposed roadway will devastate this habitat. The deer will move away from the area, while the otter, lizard, and pine marten, being located immediately adjacent to the proposed site area, will not survive.

**5. Views from Kilmacanogue to the Little Sugar Loaf compromised.**

The existing views from Kilmacanogue village out over the Little Sugar Loaf mountain will be greatly compromised by the Council's poorly-thought-out proposal. We have more than our fair share of traffic and roadways in Kilmacanogue, and it seems extraordinary that Wicklow County Council would entertain the construction of additional roadways on these unspoiled uplands.

**6. Desecration of panoramic vista from the Big Sugarloaf Mountain.**

The proposed intrusion onto the slopes of the Little Sugarloaf is of such scale and crudeness, that it will detract greatly from the magnificent panoramic vista which has been enjoyed for hundreds of years by climbers of the Big Sugarloaf Mountain. The vista from the Big Sugarloaf, eastwards towards the Irish Sea, is one of the great views of our country, and must be protected at all costs!

**7. This proposal will be strenuously opposed.**

When the Council first proposed plans to encroach on the slopes of the Little Sugarloaf Mountain in 2016, there was widespread upset throughout the area, and a total of 1250 formal objections were lodged. The proposal now put forward by the Council will cause even greater damage to the Little Sugarloaf mountain, and will be strenuously resisted.

**We ask that this pointless proposal be omitted entirely from both the Wicklow County Council Development Plan 2016-2022, and the Bray Municipal District Local Area Plan 2017-2023.**

Name/Signature

Kirsti Connole

Your name/address here.

Sharon Clarke,  
Derryham,  
Baillieborough,  
Co. Cavan.

Wicklow County Council.  
County Hall, Wicklow.

Attn: Mr Bryan Doyle. Chief Executive.

Wicklow County Council

13 SEP 2017

PLANNING DEPT.

Dear Sir,

**Re: Wicklow County Council Development Plan 2016-2022,  
Bray Municipal District Local Area Plan 2017-2023. Written Submission.**

We are most upset to hear of Wicklow County Council's proposal to construct a new roadway commencing at the Kilmacanogue East roundabout, and routing Northwards to the boundary wall of Brennanstown Riding Stables and Equestrian Centre. We are even more upset by the Council's intention to pay for this unnecessary roadway by re-zoning the lower slopes of the Little Sugarloaf mountain as commercial and housing development land. We believe that this is just the thin end of the wedge, and that it is the Council's intention to complete their 2016 Kilmacanogue to Bray mountain roadway proposal by stealth over time.

**1. An unnecessary roadway.**

The roadway proposed by the Council is entirely unnecessary. It duplicates a proposal published in April 2017 by Transport Infrastructure Ireland to provide a "local service road" immediately alongside the N11 motorway at Kilmacanogue. The TII proposal is simple, sensible, and cost-effective, and it does not adversely impact the slopes of the Little Sugarloaf Mountain.

**2. An unnecessary roadway paid for by unnecessary re-zoning.**

The Council propose to pay for the proposed roadway by re-zoning the mountainside alongside it. The plan goes from bad to worse. This unnecessary roadway is now to be paid for by unnecessary re-zoning of unspoiled mountainside.

**3. A valuable local amenity will be lost.**

The lower slopes of Barchuillia Commons are an invaluable local amenity, and they are walked daily by many of the residents of Kilmacanogue village, as well as by large numbers of walking groups from further afield. The proposed roadway will isolate the village from this important open space, and will make it greatly more difficult to access, and unattractive to walk.

**4. Deer, pheasant, otters, lizard, and pine marten.**

The lower slopes to the east of Kilmacanogue village are a rich and diverse habitat which are home to successful and stable populations of deer, pheasant, otter, lizard, and pine marten. The proposed roadway will devastate this habitat. The deer will move away from the area, while the otter, lizard, and pine marten, being located immediately adjacent to the proposed site area, will not survive.

**5. Views from Kilmacanogue to the Little Sugar Loaf compromised.**

The existing views from Kilmacanogue village out over the Little Sugar Loaf mountain will be greatly compromised by the Council's poorly-thought-out proposal. We have more than our fair share of traffic and roadways in Kilmacanogue, and it seems extraordinary that Wicklow County Council would entertain the construction of additional roadways on these unspoiled uplands.

**6. Desecration of panoramic vista from the Big Sugarloaf Mountain.**

The proposed intrusion onto the slopes of the Little Sugarloaf is of such scale and crudeness, that it will detract greatly from the magnificent panoramic vista which has been enjoyed for hundreds of years by climbers of the Big Sugarloaf Mountain. The vista from the Big Sugarloaf, eastwards towards the Irish Sea, is one of the great views of our country, and must be protected at all costs!

**7. This proposal will be strenuously opposed.**

When the Council first proposed plans to encroach on the slopes of the Little Sugarloaf Mountain in 2016, there was widespread upset throughout the area, and a total of 1250 formal objections were lodged. The proposal now put forward by the Council will cause even greater damage to the Little Sugarloaf mountain, and will be strenuously resisted.

**We ask that this pointless proposal be omitted entirely from both the Wicklow County Council Development Plan 2016-2022, and the Bray Municipal District Local Area Plan 2017-2023.**

Name/Signature

Sharon Clarke.



Your name/address here.

Miambh O'Brien  
Solaine,  
Westminster Road,  
Foxrock, Dublin 18

Wicklow County Council.  
County Hall, Wicklow.

Attn: Mr Bryan Doyle. Chief Executive.

Wicklow County Council

13 SEP 2017

PLANNING DEPT.

Dear Sir,

Re: **Wicklow County Council Development Plan 2016-2022,  
Bray Municipal District Local Area Plan 2017-2023. Written Submission.**

We are most upset to hear of Wicklow County Council's proposal to construct a new roadway commencing at the Kilmacanogue East roundabout, and routing Northwards to the boundary wall of Brennanstown Riding Stables and Equestrian Centre. We are even more upset by the Council's intention to pay for this unnecessary roadway by re-zoning the lower slopes of the Little Sugarloaf mountain as commercial and housing development land. We believe that this is just the thin end of the wedge, and that it is the Council's intention to complete their 2016 Kilmacanogue to Bray mountain roadway proposal by stealth over time.

**1. An unnecessary roadway.**

The roadway proposed by the Council is entirely unnecessary. It duplicates a proposal published in April 2017 by Transport Infrastructure Ireland to provide a "local service road" immediately alongside the N11 motorway at Kilmacanogue. The TII proposal is simple, sensible, and cost-effective, and it does not adversely impact the slopes of the Little Sugarloaf Mountain.

**2. An unnecessary roadway paid for by unnecessary re-zoning.**

The Council propose to pay for the proposed roadway by re-zoning the mountainside alongside it. The plan goes from bad to worse. This unnecessary roadway is now to be paid for by unnecessary re-zoning of unspoiled mountainside.

**3. A valuable local amenity will be lost.**

The lower slopes of Barchuillia Commons are an invaluable local amenity, and they are walked daily by many of the residents of Kilmacanogue village, as well as by large numbers of walking groups from further afield. The proposed roadway will isolate the village from this important open space, and will make it greatly more difficult to access, and unattractive to walk.

**4. Deer, pheasant, otters, lizard, and pine marten.**

The lower slopes to the east of Kilmacanogue village are a rich and diverse habitat which are home to successful and stable populations of deer, pheasant, otter, lizard, and pine marten. The proposed roadway will devastate this habitat. The deer will move away from the area, while the otter, lizard, and pine marten, being located immediately adjacent to the proposed site area, will not survive.

**5. Views from Kilmacanogue to the Little Sugar Loaf compromised.**

The existing views from Kilmacanogue village out over the Little Sugar Loaf mountain will be greatly compromised by the Council's poorly-thought-out proposal. We have more than our fair share of traffic and roadways in Kilmacanogue, and it seems extraordinary that Wicklow County Council would entertain the construction of additional roadways on these unspoiled uplands.

**6. Desecration of panoramic vista from the Big Sugarloaf Mountain.**

The proposed intrusion onto the slopes of the Little Sugarloaf is of such scale and crudeness, that it will detract greatly from the magnificent panoramic vista which has been enjoyed for hundreds of years by climbers of the Big Sugarloaf Mountain. The vista from the Big Sugarloaf, eastwards towards the Irish Sea, is one of the great views of our country, and must be protected at all costs!

**7. This proposal will be strenuously opposed.**

When the Council first proposed plans to encroach on the slopes of the Little Sugarloaf Mountain in 2016, there was widespread upset throughout the area, and a total of 1250 formal objections were lodged. The proposal now put forward by the Council will cause even greater damage to the Little Sugarloaf mountain, and will be strenuously resisted.

**We ask that this pointless proposal be omitted entirely from both the Wicklow County Council Development Plan 2016-2022, and the Bray Municipal District Local Area Plan 2017-2023.**

Name/Signature

Miambh O'Brien.

Your name/address here.

Rosemary Cribbens  
16 Auburn Avenue  
Cabinsteely  
Dublin 18

Wicklow County Council.  
County Hall, Wicklow.

Attn: Mr Bryan Doyle. Chief Executive.

Wicklow County Council

13 SEP 2017

Dear Sir,

PLANNING DEPT.

**Re: Wicklow County Council Development Plan 2016-2022,  
Bray Municipal District Local Area Plan 2017-2023. Written Submission.**

We are most upset to hear of Wicklow County Council's proposal to construct a new roadway commencing at the Kilmacanogue East roundabout, and routing Northwards to the boundary wall of Brennanstown Riding Stables and Equestrian Centre. We are even more upset by the Council's intention to pay for this unnecessary roadway by re-zoning the lower slopes of the Little Sugarloaf mountain as commercial and housing development land. We believe that this is just the thin end of the wedge, and that it is the Council's intention to complete their 2016 Kilmacanogue to Bray mountain roadway proposal by stealth over time.

**1. An unnecessary roadway.**

The roadway proposed by the Council is entirely unnecessary. It duplicates a proposal published in April 2017 by Transport Infrastructure Ireland to provide a "local service road" immediately alongside the N11 motorway at Kilmacanogue. The TII proposal is simple, sensible, and cost-effective, and it does not adversely impact the slopes of the Little Sugarloaf Mountain.

**2. An unnecessary roadway paid for by unnecessary re-zoning.**

The Council propose to pay for the proposed roadway by re-zoning the mountainside alongside it. The plan goes from bad to worse. This unnecessary roadway is now to be paid for by unnecessary re-zoning of unspoiled mountainside.

**3. A valuable local amenity will be lost.**

The lower slopes of Barchuillia Commons are an invaluable local amenity, and they are walked daily by many of the residents of Kilmacanogue village, as well as by large numbers of walking groups from further afield. The proposed roadway will isolate the village from this important open space, and will make it greatly more difficult to access, and unattractive to walk.

**4. Deer, pheasant, otters, lizard, and pine marten.**

The lower slopes to the east of Kilmacanogue village are a rich and diverse habitat which are home to successful and stable populations of deer, pheasant, otter, lizard, and pine marten. The proposed roadway will devastate this habitat. The deer will move away from the area, while the otter, lizard, and pine marten, being located immediately adjacent to the proposed site area, will not survive.

**5. Views from Kilmacanogue to the Little Sugar Loaf compromised.**

The existing views from Kilmacanogue village out over the Little Sugar Loaf mountain will be greatly compromised by the Council's poorly-thought-out proposal. We have more than our fair share of traffic and roadways in Kilmacanogue, and it seems extraordinary that Wicklow County Council would entertain the construction of additional roadways on these unspoiled uplands.

**6. Desecration of panoramic vista from the Big Sugarloaf Mountain.**

The proposed intrusion onto the slopes of the Little Sugarloaf is of such scale and crudeness, that it will detract greatly from the magnificent panoramic vista which has been enjoyed for hundreds of years by climbers of the Big Sugarloaf Mountain. The vista from the Big Sugarloaf, eastwards towards the Irish Sea, is one of the great views of our country, and must be protected at all costs!

**7. This proposal will be strenuously opposed.**

When the Council first proposed plans to encroach on the slopes of the Little Sugarloaf Mountain in 2016, there was widespread upset throughout the area, and a total of 1250 formal objections were lodged. The proposal now put forward by the Council will cause even greater damage to the Little Sugarloaf mountain, and will be strenuously resisted.

**We ask that this pointless proposal be omitted entirely from both the Wicklow County Council Development Plan 2016-2022, and the Bray Municipal District Local Area Plan 2017-2023.**

Name/Signature *Rosemary Cribbens*

Your name/address here.

Audrey Crane  
Saggart  
Co Dublin

Wicklow County Council.  
County Hall, Wicklow.

Attn: Mr Bryan Doyle. Chief Executive.

Wicklow County Council

13 SEP 2017

PLANNING DEPT.

Dear Sir,

Re: **Wicklow County Council Development Plan 2016-2022,  
Bray Municipal District Local Area Plan 2017-2023. Written Submission.**

We are most upset to hear of Wicklow County Council's proposal to construct a new roadway commencing at the Kilmacanogue East roundabout, and routing Northwards to the boundary wall of Brennanstown Riding Stables and Equestrian Centre. We are even more upset by the Council's intention to pay for this unnecessary roadway by re-zoning the lower slopes of the Little Sugarloaf mountain as commercial and housing development land. We believe that this is just the thin end of the wedge, and that it is the Council's intention to complete their 2016 Kilmacanogue to Bray mountain roadway proposal by stealth over time.

**1. An unnecessary roadway.**

The roadway proposed by the Council is entirely unnecessary. It duplicates a proposal published in April 2017 by Transport Infrastructure Ireland to provide a "local service road" immediately alongside the N11 motorway at Kilmacanogue. The TII proposal is simple, sensible, and cost-effective, and it does not adversely impact the slopes of the Little Sugarloaf Mountain.

**2. An unnecessary roadway paid for by unnecessary re-zoning.**

The Council propose to pay for the proposed roadway by re-zoning the mountainside alongside it. The plan goes from bad to worse. This unnecessary roadway is now to be paid for by unnecessary re-zoning of unspoiled mountainside.

**3. A valuable local amenity will be lost.**

The lower slopes of Barchuillia Commons are an invaluable local amenity, and they are walked daily by many of the residents of Kilmacanogue village, as well as by large numbers of walking groups from further afield. The proposed roadway will isolate the village from this important open space, and will make it greatly more difficult to access, and unattractive to walk.

**4. Deer, pheasant, otters, lizard, and pine marten.**

The lower slopes to the east of Kilmacanogue village are a rich and diverse habitat which are home to successful and stable populations of deer, pheasant, otter, lizard, and pine marten. The proposed roadway will devastate this habitat. The deer will move away from the area, while the otter, lizard, and pine marten, being located immediately adjacent to the proposed site area, will not survive.

**5. Views from Kilmacanogue to the Little Sugar Loaf compromised.**

The existing views from Kilmacanogue village out over the Little Sugar Loaf mountain will be greatly compromised by the Council's poorly-thought-out proposal. We have more than our fair share of traffic and roadways in Kilmacanogue, and it seems extraordinary that Wicklow County Council would entertain the construction of additional roadways on these unspoiled uplands.

**6. Desecration of panoramic vista from the Big Sugarloaf Mountain.**

The proposed intrusion onto the slopes of the Little Sugarloaf is of such scale and crudeness, that it will detract greatly from the magnificent panoramic vista which has been enjoyed for hundreds of years by climbers of the Big Sugarloaf Mountain. The vista from the Big Sugarloaf, eastwards towards the Irish Sea, is one of the great views of our country, and must be protected at all costs!

**7. This proposal will be strenuously opposed.**

When the Council first proposed plans to encroach on the slopes of the Little Sugarloaf Mountain in 2016, there was widespread upset throughout the area, and a total of **1250** formal objections were lodged. The proposal now put forward by the Council will cause even greater damage to the Little Sugarloaf mountain, and will be strenuously resisted.

**We ask that this pointless proposal be omitted entirely from both the Wicklow County Council Development Plan 2016-2022, and the Bray Municipal District Local Area Plan 2017-2023.**

Name/Signature

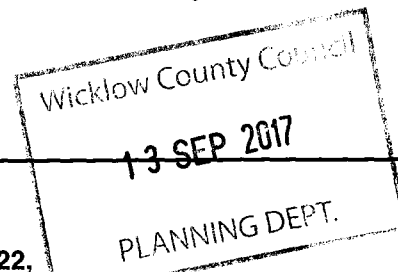
Audrey Crane

Your name/address here.

Bethan Stephens  
Barraulla  
Bohilla Lane  
Kilmacanogue, Co Wicklow

Wicklow County Council.  
County Hall, Wicklow.

Attn: Mr Bryan Doyle. Chief Executive.



Dear Sir,

Re: **Wicklow County Council Development Plan 2016-2022,  
Bray Municipal District Local Area Plan 2017-2023. Written Submission.**

We are most upset to hear of Wicklow County Council's proposal to construct a new roadway commencing at the Kilmacanogue East roundabout, and routing Northwards to the boundary wall of Brennanstown Riding Stables and Equestrian Centre. We are even more upset by the Council's intention to pay for this unnecessary roadway by re-zoning the lower slopes of the Little Sugarloaf mountain as commercial and housing development land. We believe that this is just the thin end of the wedge, and that it is the Council's intention to complete their 2016 Kilmacanogue to Bray mountain roadway proposal by stealth over time.

**1. An unnecessary roadway.**

The roadway proposed by the Council is entirely unnecessary. It duplicates a proposal published in April 2017 by Transport Infrastructure Ireland to provide a "local service road" immediately alongside the N11 motorway at Kilmacanogue. The TII proposal is simple, sensible, and cost-effective, and it does not adversely impact the slopes of the Little Sugarloaf Mountain.

**2. An unnecessary roadway paid for by unnecessary re-zoning.**

The Council propose to pay for the proposed roadway by re-zoning the mountainside alongside it. The plan goes from bad to worse. This unnecessary roadway is now to be paid for by unnecessary re-zoning of unspoiled mountainside.

**3. A valuable local amenity will be lost.**

The lower slopes of Barraullia Commons are an invaluable local amenity, and they are walked daily by many of the residents of Kilmacanogue village, as well as by large numbers of walking groups from further afield. The proposed roadway will isolate the village from this important open space, and will make it greatly more difficult to access, and unattractive to walk.

**4. Deer, pheasant, otters, lizard, and pine marten.**

The lower slopes to the east of Kilmacanogue village are a rich and diverse habitat which are home to successful and stable populations of deer, pheasant, otter, lizard, and pine marten. The proposed roadway will devastate this habitat. The deer will move away from the area, while the otter, lizard, and pine marten, being located immediately adjacent to the proposed site area, will not survive.

**5. Views from Kilmacanogue to the Little Sugar Loaf compromised.**

The existing views from Kilmacanogue village out over the Little Sugar Loaf mountain will be greatly compromised by the Council's poorly-thought-out proposal. We have more than our fair share of traffic and roadways in Kilmacanogue, and it seems extraordinary that Wicklow County Council would entertain the construction of additional roadways on these unspoiled uplands.

**6. Desecration of panoramic vista from the Big Sugarloaf Mountain.**

The proposed intrusion onto the slopes of the Little Sugarloaf is of such scale and crudeness, that it will detract greatly from the magnificent panoramic vista which has been enjoyed for hundreds of years by climbers of the Big Sugarloaf Mountain. The vista from the Big Sugarloaf, eastwards towards the Irish Sea, is one of the great views of our country, and must be protected at all costs!

**7. This proposal will be strenuously opposed.**

When the Council first proposed plans to encroach on the slopes of the Little Sugarloaf Mountain in 2016, there was widespread upset throughout the area, and a total of 1250 formal objections were lodged. The proposal now put forward by the Council will cause even greater damage to the Little Sugarloaf mountain, and will be strenuously resisted.

**We ask that this pointless proposal be omitted entirely from both the Wicklow County Council Development Plan 2016-2022, and the Bray Municipal District Local Area Plan 2017-2023.**

Name/Signature

Bethan Stephens

Your name/address here.

Moya Collier  
King Mountain  
Carnaross  
Kells, Co Meath

Wicklow County Council

13 SEP 2017

PLANNING DEPT.

Wicklow County Council.  
County Hall, Wicklow.

Attn: Mr Bryan Doyle. Chief Executive.

Dear Sir,

Re: **Wicklow County Council Development Plan 2016-2022,  
Bray Municipal District Local Area Plan 2017-2023. Written Submission.**

We are most upset to hear of Wicklow County Council's proposal to construct a new roadway commencing at the Kilmacanogue East roundabout, and routing Northwards to the boundary wall of Brennanstown Riding Stables and Equestrian Centre. We are even more upset by the Council's intention to pay for this unnecessary roadway by re-zoning the lower slopes of the Little Sugarloaf mountain as commercial and housing development land. We believe that this is just the thin end of the wedge, and that it is the Council's intention to complete their 2016 Kilmacanogue to Bray mountain roadway proposal by stealth over time.

**1. An unnecessary roadway.**

The roadway proposed by the Council is entirely unnecessary. It duplicates a proposal published in April 2017 by Transport Infrastructure Ireland to provide a "local service road" immediately alongside the N11 motorway at Kilmacanogue. The TII proposal is simple, sensible, and cost-effective, and it does not adversely impact the slopes of the Little Sugarloaf Mountain.

**2. An unnecessary roadway paid for by unnecessary re-zoning.**

The Council propose to pay for the proposed roadway by re-zoning the mountainside alongside it. The plan goes from bad to worse. This unnecessary roadway is now to be paid for by unnecessary re-zoning of unspoiled mountainside.

**3. A valuable local amenity will be lost.**

The lower slopes of Barchuillia Commons are an invaluable local amenity, and they are walked daily by many of the residents of Kilmacanogue village, as well as by large numbers of walking groups from further afield. The proposed roadway will isolate the village from this important open space, and will make it greatly more difficult to access, and unattractive to walk.

**4. Deer, pheasant, otters, lizard, and pine marten.**

The lower slopes to the east of Kilmacanogue village are a rich and diverse habitat which are home to successful and stable populations of deer, pheasant, otter, lizard, and pine marten. The proposed roadway will devastate this habitat. The deer will move away from the area, while the otter, lizard, and pine marten, being located immediately adjacent to the proposed site area, will not survive.

**5. Views from Kilmacanogue to the Little Sugar Loaf compromised.**

The existing views from Kilmacanogue village out over the Little Sugar Loaf mountain will be greatly compromised by the Council's poorly-thought-out proposal. We have more than our fair share of traffic and roadways in Kilmacanogue, and it seems extraordinary that Wicklow County Council would entertain the construction of additional roadways on these unspoiled uplands.

**6. Desecration of panoramic vista from the Big Sugarloaf Mountain.**

The proposed intrusion onto the slopes of the Little Sugarloaf is of such scale and crudeness, that it will detract greatly from the magnificent panoramic vista which has been enjoyed for hundreds of years by climbers of the Big Sugarloaf Mountain. The vista from the Big Sugarloaf, eastwards towards the Irish Sea, is one of the great views of our country, and must be protected at all costs!

**7. This proposal will be strenuously opposed.**

When the Council first proposed plans to encroach on the slopes of the Little Sugarloaf Mountain in 2016, there was widespread upset throughout the area, and a total of 1250 formal objections were lodged. The proposal now put forward by the Council will cause even greater damage to the Little Sugarloaf mountain, and will be strenuously resisted.

**We ask that this pointless proposal be omitted entirely from both the Wicklow County Council Development Plan 2016-2022, and the Bray Municipal District Local Area Plan 2017-2023.**

Name/Signature

Moya Collier

Your name/address here. *Jessica Campbell*  
*Churchtown*  
*Dublin 14*  
*Co Dublin.*

**Wicklow County Council.**  
**County Hall, Wicklow.**

Attn: Mr Bryan Doyle. Chief Executive.

Wicklow County Council  
13 SEP 2017  
PLANNING DEPT.

Dear Sir,

**Re: Wicklow County Council Development Plan 2016-2022,  
Bray Municipal District Local Area Plan 2017-2023. Written Submission.**

We are most upset to hear of Wicklow County Council's proposal to construct a new roadway commencing at the Kilmacanogue East roundabout, and routing Northwards to the boundary wall of Brennanstown Riding Stables and Equestrian Centre. We are even more upset by the Council's intention to pay for this unnecessary roadway by re-zoning the lower slopes of the Little Sugarloaf mountain as commercial and housing development land. We believe that this is just the thin end of the wedge, and that it is the Council's intention to complete their 2016 Kilmacanogue to Bray mountain roadway proposal by stealth over time.

**1. An unnecessary roadway.**

The roadway proposed by the Council is entirely unnecessary. It duplicates a proposal published in April 2017 by Transport Infrastructure Ireland to provide a "local service road" immediately alongside the N11 motorway at Kilmacanogue. The TII proposal is simple, sensible, and cost-effective, and it does not adversely impact the slopes of the Little Sugarloaf Mountain.

**2. An unnecessary roadway paid for by unnecessary re-zoning.**

The Council propose to pay for the proposed roadway by re-zoning the mountainside alongside it. The plan goes from bad to worse. This unnecessary roadway is now to be paid for by unnecessary re-zoning of unspoiled mountainside.

**3. A valuable local amenity will be lost.**

The lower slopes of Barchuillia Commons are an invaluable local amenity, and they are walked daily by many of the residents of Kilmacanogue village, as well as by large numbers of walking groups from further afield. The proposed roadway will isolate the village from this important open space, and will make it greatly more difficult to access, and unattractive to walk.

**4. Deer, pheasant, otters, lizard, and pine marten.**

The lower slopes to the east of Kilmacanogue village are a rich and diverse habitat which are home to successful and stable populations of deer, pheasant, otter, lizard, and pine marten. The proposed roadway will devastate this habitat. The deer will move away from the area, while the otter, lizard, and pine marten, being located immediately adjacent to the proposed site area, will not survive.

**5. Views from Kilmacanogue to the Little Sugar Loaf compromised.**

The existing views from Kilmacanogue village out over the Little Sugar Loaf mountain will be greatly compromised by the Council's poorly-thought-out proposal. We have more than our fair share of traffic and roadways in Kilmacanogue, and it seems extraordinary that Wicklow County Council would entertain the construction of additional roadways on these unspoiled uplands.

**6. Desecration of panoramic vista from the Big Sugarloaf Mountain.**

The proposed intrusion onto the slopes of the Little Sugarloaf is of such scale and crudeness, that it will detract greatly from the magnificent panoramic vista which has been enjoyed for hundreds of years by climbers of the Big Sugarloaf Mountain. The vista from the Big Sugarloaf, eastwards towards the Irish Sea, is one of the great views of our country, and must be protected at all costs!

**7. This proposal will be strenuously opposed.**

When the Council first proposed plans to encroach on the slopes of the Little Sugarloaf Mountain in 2016, there was widespread upset throughout the area, and a total of 1250 formal objections were lodged. The proposal now put forward by the Council will cause even greater damage to the Little Sugarloaf mountain, and will be strenuously resisted.

**We ask that this pointless proposal be omitted entirely from both the Wicklow County Council Development Plan 2016-2022, and the Bray Municipal District Local Area Plan 2017-2023.**

Name/Signature *Jessica Campbell*

Your name/address here. Emily White  
24 glencairn lawn,  
Leopardstown,  
Dublin 18  
Co Dublin

Wicklow County Council  
13 SEP 2017  
PLANNING DEPT.

Wicklow County Council.  
County Hall, Wicklow.

Attn: Mr Bryan Doyle. Chief Executive.

Dear Sir,

Re: **Wicklow County Council Development Plan 2016-2022,  
Bray Municipal District Local Area Plan 2017-2023. Written Submission.**

We are most upset to hear of Wicklow County Council's proposal to construct a new roadway commencing at the Kilmacanogue East roundabout, and routing Northwards to the boundary wall of Brennanstown Riding Stables and Equestrian Centre. We are even more upset by the Council's intention to pay for this unnecessary roadway by re-zoning the lower slopes of the Little Sugarloaf mountain as commercial and housing development land. We believe that this is just the thin end of the wedge, and that it is the Council's intention to complete their 2016 Kilmacanogue to Bray mountain roadway proposal by stealth over time.

**1. An unnecessary roadway.**

The roadway proposed by the Council is entirely unnecessary. It duplicates a proposal published in April 2017 by Transport Infrastructure Ireland to provide a "local service road" immediately alongside the N11 motorway at Kilmacanogue. The TII proposal is simple, sensible, and cost-effective, and it does not adversely impact the slopes of the Little Sugarloaf Mountain.

**2. An unnecessary roadway paid for by unnecessary re-zoning.**

The Council propose to pay for the proposed roadway by re-zoning the mountainside alongside it. The plan goes from bad to worse. This unnecessary roadway is now to be paid for by unnecessary re-zoning of unspoiled mountainside.

**3. A valuable local amenity will be lost.**

The lower slopes of Barchuillia Commons are an invaluable local amenity, and they are walked daily by many of the residents of Kilmacanogue village, as well as by large numbers of walking groups from further afield. The proposed roadway will isolate the village from this important open space, and will make it greatly more difficult to access, and unattractive to walk.

**4. Deer, pheasant, otters, lizard, and pine marten.**

The lower slopes to the east of Kilmacanogue village are a rich and diverse habitat which are home to successful and stable populations of deer, pheasant, otter, lizard, and pine marten. The proposed roadway will devastate this habitat. The deer will move away from the area, while the otter, lizard, and pine marten, being located immediately adjacent to the proposed site area, will not survive.

**5. Views from Kilmacanogue to the Little Sugar Loaf compromised.**

The existing views from Kilmacanogue village out over the Little Sugar Loaf mountain will be greatly compromised by the Council's poorly-thought-out proposal. We have more than our fair share of traffic and roadways in Kilmacanogue, and it seems extraordinary that Wicklow County Council would entertain the construction of additional roadways on these unspoiled uplands.

**6. Desecration of panoramic vista from the Big Sugarloaf Mountain.**

The proposed intrusion onto the slopes of the Little Sugarloaf is of such scale and crudeness, that it will detract greatly from the magnificent panoramic vista which has been enjoyed for hundreds of years by climbers of the Big Sugarloaf Mountain. The vista from the Big Sugarloaf, eastwards towards the Irish Sea, is one of the great views of our country, and must be protected at all costs!

**7. This proposal will be strenuously opposed.**

When the Council first proposed plans to encroach on the slopes of the Little Sugarloaf Mountain in 2016, there was widespread upset throughout the area, and a total of 1250 formal objections were lodged. The proposal now put forward by the Council will cause even greater damage to the Little Sugarloaf mountain, and will be strenuously resisted.

**We ask that this pointless proposal be omitted entirely from both the Wicklow County Council Development Plan 2016-2022, and the Bray Municipal District Local Area Plan 2017-2023.**

Name/Signature Emily White

Your name/address here. Patricia Carey.  
24 McIntosh Park,  
Dun Laoghaire,  
Co Dublin.

Wicklow County Council.  
County Hall, Wicklow.

Attn: Mr Bryan Doyle. Chief Executive.

Wicklow County Council  
13 SEP 2017  
PLANNING DEPT.

Dear Sir,

Re: **Wicklow County Council Development Plan 2016-2022,  
Bray Municipal District Local Area Plan 2017-2023. Written Submission.**

We are most upset to hear of Wicklow County Council's proposal to construct a new roadway commencing at the Kilmacanogue East roundabout, and routing Northwards to the boundary wall of Brennanstown Riding Stables and Equestrian Centre. We are even more upset by the Council's intention to pay for this unnecessary roadway by re-zoning the lower slopes of the Little Sugarloaf mountain as commercial and housing development land. We believe that this is just the thin end of the wedge, and that it is the Council's intention to complete their 2016 Kilmacanogue to Bray mountain roadway proposal by stealth over time.

**1. An unnecessary roadway.**

The roadway proposed by the Council is entirely unnecessary. It duplicates a proposal published in April 2017 by Transport Infrastructure Ireland to provide a "local service road" immediately alongside the N11 motorway at Kilmacanogue. The TII proposal is simple, sensible, and cost-effective, and it does not adversely impact the slopes of the Little Sugarloaf Mountain.

**2. An unnecessary roadway paid for by unnecessary re-zoning.**

The Council propose to pay for the proposed roadway by re-zoning the mountainside alongside it. The plan goes from bad to worse. This unnecessary roadway is now to be paid for by unnecessary re-zoning of unspoiled mountainside.

**3. A valuable local amenity will be lost.**

The lower slopes of Barchuillia Commons are an invaluable local amenity, and they are walked daily by many of the residents of Kilmacanogue village, as well as by large numbers of walking groups from further afield. The proposed roadway will isolate the village from this important open space, and will make it greatly more difficult to access, and unattractive to walk.

**4. Deer, pheasant, otters, lizard, and pine marten.**

The lower slopes to the east of Kilmacanogue village are a rich and diverse habitat which are home to successful and stable populations of deer, pheasant, otter, lizard, and pine marten. The proposed roadway will devastate this habitat. The deer will move away from the area, while the otter, lizard, and pine marten, being located immediately adjacent to the proposed site area, will not survive.

**5. Views from Kilmacanogue to the Little Sugar Loaf compromised.**

The existing views from Kilmacanogue village out over the Little Sugar Loaf mountain will be greatly compromised by the Council's poorly-thought-out proposal. We have more than our fair share of traffic and roadways in Kilmacanogue, and it seems extraordinary that Wicklow County Council would entertain the construction of additional roadways on these unspoiled uplands.

**6. Desecration of panoramic vista from the Big Sugarloaf Mountain.**

The proposed intrusion onto the slopes of the Little Sugarloaf is of such scale and crudeness, that it will detract greatly from the magnificent panoramic vista which has been enjoyed for hundreds of years by climbers of the Big Sugarloaf Mountain. The vista from the Big Sugarloaf, eastwards towards the Irish Sea, is one of the great views of our country, and must be protected at all costs!

**7. This proposal will be strenuously opposed.**

When the Council first proposed plans to encroach on the slopes of the Little Sugarloaf Mountain in 2016, there was widespread upset throughout the area, and a total of 1250 formal objections were lodged. The proposal now put forward by the Council will cause even greater damage to the Little Sugarloaf mountain, and will be strenuously resisted.

**We ask that this pointless proposal be omitted entirely from both the Wicklow County Council Development Plan 2016-2022, and the Bray Municipal District Local Area Plan 2017-2023.**

Name/Signature Patricia Carey.



Your name/address here. *Natasha Eames.*  
*Hunters Wood,*  
*Ballyculhan road,*  
*Publin 24*  
*Ce Dubhla.*

**Wicklow County Council.**  
**County Hall, Wicklow.**

Attn: Mr Bryan Doyle. Chief Executive.

Wicklow County Council  
13 SEP 2017  
PLANNING DEPT.

Dear Sir,

**Re: Wicklow County Council Development Plan 2016-2022,  
Bray Municipal District Local Area Plan 2017-2023. Written Submission.**

We are most upset to hear of Wicklow County Council's proposal to construct a new roadway commencing at the Kilmacanogue East roundabout, and routing Northwards to the boundary wall of Brennanstown Riding Stables and Equestrian Centre. We are even more upset by the Council's intention to pay for this unnecessary roadway by re-zoning the lower slopes of the Little Sugarloaf mountain as commercial and housing development land. We believe that this is just the thin end of the wedge, and that it is the Council's intention to complete their 2016 Kilmacanogue to Bray mountain roadway proposal by stealth over time.

**1. An unnecessary roadway.**

The roadway proposed by the Council is entirely unnecessary. It duplicates a proposal published in April 2017 by Transport Infrastructure Ireland to provide a "local service road" immediately alongside the N11 motorway at Kilmacanogue. The TII proposal is simple, sensible, and cost-effective, and it does not adversely impact the slopes of the Little Sugarloaf Mountain.

**2. An unnecessary roadway paid for by unnecessary re-zoning.**

The Council propose to pay for the proposed roadway by re-zoning the mountainside alongside it. The plan goes from bad to worse. This unnecessary roadway is now to be paid for by unnecessary re-zoning of unspoiled mountainside.

**3. A valuable local amenity will be lost.**

The lower slopes of Barchuillia Commons are an invaluable local amenity, and they are walked daily by many of the residents of Kilmacanogue village, as well as by large numbers of walking groups from further afield. The proposed roadway will isolate the village from this important open space, and will make it greatly more difficult to access, and unattractive to walk.

**4. Deer, pheasant, otters, lizard, and pine marten.**

The lower slopes to the east of Kilmacanogue village are a rich and diverse habitat which are home to successful and stable populations of deer, pheasant, otter, lizard, and pine marten. The proposed roadway will devastate this habitat. The deer will move away from the area, while the otter, lizard, and pine marten, being located immediately adjacent to the proposed site area, will not survive.

**5. Views from Kilmacanogue to the Little Sugar Loaf compromised.**

The existing views from Kilmacanogue village out over the Little Sugar Loaf mountain will be greatly compromised by the Council's poorly-thought-out proposal. We have more than our fair share of traffic and roadways in Kilmacanogue, and it seems extraordinary that Wicklow County Council would entertain the construction of additional roadways on these unspoiled uplands.

**6. Desecration of panoramic vista from the Big Sugarloaf Mountain.**

The proposed intrusion onto the slopes of the Little Sugarloaf is of such scale and crudeness, that it will detract greatly from the magnificent panoramic vista which has been enjoyed for hundreds of years by climbers of the Big Sugarloaf Mountain. The vista from the Big Sugarloaf, eastwards towards the Irish Sea, is one of the great views of our country, and must be protected at all costs!

**7. This proposal will be strenuously opposed.**

When the Council first proposed plans to encroach on the slopes of the Little Sugarloaf Mountain in 2016, there was widespread upset throughout the area, and a total of **1250** formal objections were lodged. The proposal now put forward by the Council will cause even greater damage to the Little Sugarloaf mountain, and will be strenuously resisted.

**We ask that this pointless proposal be omitted entirely from both the Wicklow County Council Development Plan 2016-2022, and the Bray Municipal District Local Area Plan 2017-2023.**

Name/Signature *Natasha Eames.*

Your name/address here.

Claire Walsh  
24, Sycamore Close  
Newlands  
Co Wexford

Wicklow County Council

13 SEP 2017

PLANNING DEPT.

Wicklow County Council.  
County Hall, Wicklow.

Attn: Mr Bryan Doyle. Chief Executive.

Dear Sir,

Re: **Wicklow County Council Development Plan 2016-2022,  
Bray Municipal District Local Area Plan 2017-2023. Written Submission.**

We are most upset to hear of Wicklow County Council's proposal to construct a new roadway commencing at the Kilmacanogue East roundabout, and routing Northwards to the boundary wall of Brennanstown Riding Stables and Equestrian Centre. We are even more upset by the Council's intention to pay for this unnecessary roadway by re-zoning the lower slopes of the Little Sugarloaf mountain as commercial and housing development land. We believe that this is just the thin end of the wedge, and that it is the Council's intention to complete their 2016 Kilmacanogue to Bray mountain roadway proposal by stealth over time.

**1. An unnecessary roadway.**

The roadway proposed by the Council is entirely unnecessary. It duplicates a proposal published in April 2017 by Transport Infrastructure Ireland to provide a "local service road" immediately alongside the N11 motorway at Kilmacanogue. The TII proposal is simple, sensible, and cost-effective, and it does not adversely impact the slopes of the Little Sugarloaf Mountain.

**2. An unnecessary roadway paid for by unnecessary re-zoning.**

The Council propose to pay for the proposed roadway by re-zoning the mountainside alongside it. The plan goes from bad to worse. This unnecessary roadway is now to be paid for by unnecessary re-zoning of unspoiled mountainside.

**3. A valuable local amenity will be lost.**

The lower slopes of Barchuillia Commons are an invaluable local amenity, and they are walked daily by many of the residents of Kilmacanogue village, as well as by large numbers of walking groups from further afield. The proposed roadway will isolate the village from this important open space, and will make it greatly more difficult to access, and unattractive to walk.

**4. Deer, pheasant, otters, lizard, and pine marten.**

The lower slopes to the east of Kilmacanogue village are a rich and diverse habitat which are home to successful and stable populations of deer, pheasant, otter, lizard, and pine marten. The proposed roadway will devastate this habitat. The deer will move away from the area, while the otter, lizard, and pine marten, being located immediately adjacent to the proposed site area, will not survive.

**5. Views from Kilmacanogue to the Little Sugar Loaf compromised.**

The existing views from Kilmacanogue village out over the Little Sugar Loaf mountain will be greatly compromised by the Council's poorly-thought-out proposal. We have more than our fair share of traffic and roadways in Kilmacanogue, and it seems extraordinary that Wicklow County Council would entertain the construction of additional roadways on these unspoiled uplands.

**6. Desecration of panoramic vista from the Big Sugarloaf Mountain.**

The proposed intrusion onto the slopes of the Little Sugarloaf is of such scale and crudeness, that it will detract greatly from the magnificent panoramic vista which has been enjoyed for hundreds of years by climbers of the Big Sugarloaf Mountain. The vista from the Big Sugarloaf, eastwards towards the Irish Sea, is one of the great views of our country, and must be protected at all costs!

**7. This proposal will be strenuously opposed.**

When the Council first proposed plans to encroach on the slopes of the Little Sugarloaf Mountain in 2016, there was widespread upset throughout the area, and a total of **1250** formal objections were lodged. The proposal now put forward by the Council will cause even greater damage to the Little Sugarloaf mountain, and will be strenuously resisted.

**We ask that this pointless proposal be omitted entirely from both the Wicklow County Council Development Plan 2016-2022, and the Bray Municipal District Local Area Plan 2017-2023.**

Name/Signature

Claire Walsh.

Your name/address here.

Emily Pierce,  
33, VILLIERS ROAD,  
RATHGAR  
DUBLIN 6.

Wicklow County Council

13 SEP 2017

PLANNING DEPT.

Wicklow County Council,  
County Hall, Wicklow.

Attn: Mr Bryan Doyle, Chief Executive.

Dear Sir,

Re: **Wicklow County Council Development Plan 2016-2022,  
Bray Municipal District Local Area Plan 2017-2023. Written Submission.**

We are most upset to hear of Wicklow County Council's proposal to construct a new roadway commencing at the Kilmacanogue East roundabout, and routing Northwards to the boundary wall of Brennanstown Riding Stables and Equestrian Centre. We are even more upset by the Council's intention to pay for this unnecessary roadway by re-zoning the lower slopes of the Little Sugarloaf mountain as commercial and housing development land. We believe that this is just the thin end of the wedge, and that it is the Council's intention to complete their 2016 Kilmacanogue to Bray mountain roadway proposal by stealth over time.

**1. An unnecessary roadway.**

The roadway proposed by the Council is entirely unnecessary. It duplicates a proposal published in April 2017 by Transport Infrastructure Ireland to provide a "local service road" immediately alongside the N11 motorway at Kilmacanogue. The TII proposal is simple, sensible, and cost-effective, and it does not adversely impact the slopes of the Little Sugarloaf Mountain.

**2. An unnecessary roadway paid for by unnecessary re-zoning.**

The Council propose to pay for the proposed roadway by re-zoning the mountainside alongside it. The plan goes from bad to worse. This unnecessary roadway is now to be paid for by unnecessary re-zoning of unspoiled mountainside.

**3. A valuable local amenity will be lost.**

The lower slopes of Barchuillia Commons are an invaluable local amenity, and they are walked daily by many of the residents of Kilmacanogue village, as well as by large numbers of walking groups from further afield. The proposed roadway will isolate the village from this important open space, and will make it greatly more difficult to access, and unattractive to walk.

**4. Deer, pheasant, otters, lizard, and pine marten.**

The lower slopes to the east of Kilmacanogue village are a rich and diverse habitat which are home to successful and stable populations of deer, pheasant, otter, lizard, and pine marten. The proposed roadway will devastate this habitat. The deer will move away from the area, while the otter, lizard, and pine marten, being located immediately adjacent to the proposed site area, will not survive.

**5. Views from Kilmacanogue to the Little Sugar Loaf compromised.**

The existing views from Kilmacanogue village out over the Little Sugar Loaf mountain will be greatly compromised by the Council's poorly-thought-out proposal. We have more than our fair share of traffic and roadways in Kilmacanogue, and it seems extraordinary that Wicklow County Council would entertain the construction of additional roadways on these unspoiled uplands.

**6. Desecration of panoramic vista from the Big Sugarloaf Mountain.**


The proposed intrusion onto the slopes of the Little Sugarloaf is of such scale and crudeness, that it will detract greatly from the magnificent panoramic vista which has been enjoyed for hundreds of years by climbers of the Big Sugarloaf Mountain. The vista from the Big Sugarloaf, eastwards towards the Irish Sea, is one of the great views of our country, and must be protected at all costs!

**7. This proposal will be strenuously opposed.**

When the Council first proposed plans to encroach on the slopes of the Little Sugarloaf Mountain in 2016, there was widespread upset throughout the area, and a total of 1250 formal objections were lodged. The proposal now put forward by the Council will cause even greater damage to the Little Sugarloaf mountain, and will be strenuously resisted.

**We ask that this pointless proposal be omitted entirely from both the Wicklow County Council Development Plan 2016-2022, and the Bray Municipal District Local Area Plan 2017-2023.**

Name/Signature



Your name/address here.

16 Charlottown Pl  
Greystones  
Co Wicklow

Wicklow County Council.  
County Hall, Wicklow.

Attn: Mr Bryan Doyle. Chief Executive.

Wicklow County Council

13 SEP 2017

Dear Sir,

PLANNING DEPT.

Re: **Wicklow County Council Development Plan 2016-2022,  
Bray Municipal District Local Area Plan 2017-2023. Written Submission.**

We are most upset to hear of Wicklow County Council's proposal to construct a new roadway commencing at the Kilmacanogue East roundabout, and routing Northwards to the boundary wall of Brennanstown Riding Stables and Equestrian Centre. We are even more upset by the Council's intention to pay for this unnecessary roadway by re-zoning the lower slopes of the Little Sugarloaf mountain as commercial and housing development land. We believe that this is just the thin end of the wedge, and that it is the Council's intention to complete their 2016 Kilmacanogue to Bray mountain roadway proposal by stealth over time.

**1. An unnecessary roadway.**

The roadway proposed by the Council is entirely unnecessary. It duplicates a proposal published in April 2017 by Transport Infrastructure Ireland to provide a "local service road" immediately alongside the N11 motorway at Kilmacanogue. The TII proposal is simple, sensible, and cost-effective, and it does not adversely impact the slopes of the Little Sugarloaf Mountain.

**2. An unnecessary roadway paid for by unnecessary re-zoning.**

The Council propose to pay for the proposed roadway by re-zoning the mountainside alongside it. The plan goes from bad to worse. This unnecessary roadway is now to be paid for by unnecessary re-zoning of unspoiled mountainside.

**3. A valuable local amenity will be lost.**

The lower slopes of Barchuillia Commons are an invaluable local amenity, and they are walked daily by many of the residents of Kilmacanogue village, as well as by large numbers of walking groups from further afield. The proposed roadway will isolate the village from this important open space, and will make it greatly more difficult to access, and unattractive to walk.

**4. Deer, pheasant, otters, lizard, and pine marten.**

The lower slopes to the east of Kilmacanogue village are a rich and diverse habitat which are home to successful and stable populations of deer, pheasant, otter, lizard, and pine marten. The proposed roadway will devastate this habitat. The deer will move away from the area, while the otter, lizard, and pine marten, being located immediately adjacent to the proposed site area, will not survive.

**5. Views from Kilmacanogue to the Little Sugar Loaf compromised.**

The existing views from Kilmacanogue village out over the Little Sugar Loaf mountain will be greatly compromised by the Council's poorly-thought-out proposal. We have more than our fair share of traffic and roadways in Kilmacanogue, and it seems extraordinary that Wicklow County Council would entertain the construction of additional roadways on these unspoiled uplands.

**6. Desecration of panoramic vista from the Big Sugarloaf Mountain.**

The proposed intrusion onto the slopes of the Little Sugarloaf is of such scale and crudeness, that it will detract greatly from the magnificent panoramic vista which has been enjoyed for hundreds of years by climbers of the Big Sugarloaf Mountain. The vista from the Big Sugarloaf, eastwards towards the Irish Sea, is one of the great views of our country, and must be protected at all costs!

**7. This proposal will be strenuously opposed.**

When the Council first proposed plans to encroach on the slopes of the Little Sugarloaf Mountain in 2016, there was widespread upset throughout the area, and a total of 1250 formal objections were lodged. The proposal now put forward by the Council will cause even greater damage to the Little Sugarloaf mountain, and will be strenuously resisted.

**We ask that this pointless proposal be omitted entirely from both the Wicklow County Council Development Plan 2016-2022, and the Bray Municipal District Local Area Plan 2017-2023.**

Name/Signature

Your name/address here.  
Michelle Fahy  
30 Cloislon Ave  
Blackrock Co Dublin

Wicklow County Council.  
County Hall, Wicklow.

Attn: Mr Bryan Doyle. Chief Executive.

Wicklow County Council  
13 SEP 2017  
PLANNING DEPT.

Dear Sir,

Re: **Wicklow County Council Development Plan 2016-2022,  
Bray Municipal District Local Area Plan 2017-2023. Written Submission.**

We are most upset to hear of Wicklow County Council's proposal to construct a new roadway commencing at the Kilmacanogue East roundabout, and routing Northwards to the boundary wall of Brennanstown Riding Stables and Equestrian Centre. We are even more upset by the Council's intention to pay for this unnecessary roadway by re-zoning the lower slopes of the Little Sugarloaf mountain as commercial and housing development land. We believe that this is just the thin end of the wedge, and that it is the Council's intention to complete their 2016 Kilmacanogue to Bray mountain roadway proposal by stealth over time.

**1. An unnecessary roadway.**

The roadway proposed by the Council is entirely unnecessary. It duplicates a proposal published in April 2017 by Transport Infrastructure Ireland to provide a "local service road" immediately alongside the N11 motorway at Kilmacanogue. The TII proposal is simple, sensible, and cost-effective, and it does not adversely impact the slopes of the Little Sugarloaf Mountain.

**2. An unnecessary roadway paid for by unnecessary re-zoning.**

The Council propose to pay for the proposed roadway by re-zoning the mountainside alongside it. The plan goes from bad to worse. This unnecessary roadway is now to be paid for by unnecessary re-zoning of unspoiled mountainside.

**3. A valuable local amenity will be lost.**

The lower slopes of Barchuillia Commons are an invaluable local amenity, and they are walked daily by many of the residents of Kilmacanogue village, as well as by large numbers of walking groups from further afield. The proposed roadway will isolate the village from this important open space, and will make it greatly more difficult to access, and unattractive to walk.

**4. Deer, pheasant, otters, lizard, and pine marten.**

The lower slopes to the east of Kilmacanogue village are a rich and diverse habitat which are home to successful and stable populations of deer, pheasant, otter, lizard, and pine marten. The proposed roadway will devastate this habitat. The deer will move away from the area, while the otter, lizard, and pine marten, being located immediately adjacent to the proposed site area, will not survive.

**5. Views from Kilmacanogue to the Little Sugar Loaf compromised.**

The existing views from Kilmacanogue village out over the Little Sugar Loaf mountain will be greatly compromised by the Council's poorly-thought-out proposal. We have more than our fair share of traffic and roadways in Kilmacanogue, and it seems extraordinary that Wicklow County Council would entertain the construction of additional roadways on these unspoiled uplands.

**6. Desecration of panoramic vista from the Big Sugarloaf Mountain.**

The proposed intrusion onto the slopes of the Little Sugarloaf is of such scale and crudeness, that it will detract greatly from the magnificent panoramic vista which has been enjoyed for hundreds of years by climbers of the Big Sugarloaf Mountain. The vista from the Big Sugarloaf, eastwards towards the Irish Sea, is one of the great views of our country, and must be protected at all costs!

**7. This proposal will be strenuously opposed.**

When the Council first proposed plans to encroach on the slopes of the Little Sugarloaf Mountain in 2016, there was widespread upset throughout the area, and a total of 1250 formal objections were lodged. The proposal now put forward by the Council will cause even greater damage to the Little Sugarloaf mountain, and will be strenuously resisted.

**We ask that this pointless proposal be omitted entirely from both the Wicklow County Council Development Plan 2016-2022, and the Bray Municipal District Local Area Plan 2017-2023.**

Name/Signature *Michelle Fahy*

Your name/address here.

Frankie O Doherty  
11 Old Mill Court  
Malpas Street  
D. S.

Wicklow County Council.  
County Hall, Wicklow.

Attn: Mr Bryan Doyle. Chief Executive.

Wicklow County Council

13 SEP 2017

PLANNING DEPT.

Dear Sir,

Re: **Wicklow County Council Development Plan 2016-2022,  
Bray Municipal District Local Area Plan 2017-2023. Written Submission.**

We are most upset to hear of Wicklow County Council's proposal to construct a new roadway commencing at the Kilmacanogue East roundabout, and routing Northwards to the boundary wall of Brennanstown Riding Stables and Equestrian Centre. We are even more upset by the Council's intention to pay for this unnecessary roadway by re-zoning the lower slopes of the Little Sugarloaf mountain as commercial and housing development land. We believe that this is just the thin end of the wedge, and that it is the Council's intention to complete their 2016 Kilmacanogue to Bray mountain roadway proposal by stealth over time.

**1. An unnecessary roadway.**

The roadway proposed by the Council is entirely unnecessary. It duplicates a proposal published in April 2017 by Transport Infrastructure Ireland to provide a "local service road" immediately alongside the N11 motorway at Kilmacanogue. The TII proposal is simple, sensible, and cost-effective, and it does not adversely impact the slopes of the Little Sugarloaf Mountain.

**2. An unnecessary roadway paid for by unnecessary re-zoning.**

The Council propose to pay for the proposed roadway by re-zoning the mountainside alongside it. The plan goes from bad to worse. This unnecessary roadway is now to be paid for by unnecessary re-zoning of unspoiled mountainside.

**3. A valuable local amenity will be lost.**

The lower slopes of Barchuillia Commons are an invaluable local amenity, and they are walked daily by many of the residents of Kilmacanogue village, as well as by large numbers of walking groups from further afield. The proposed roadway will isolate the village from this important open space, and will make it greatly more difficult to access, and unattractive to walk.

**4. Deer, pheasant, otters, lizard, and pine marten.**

The lower slopes to the east of Kilmacanogue village are a rich and diverse habitat which are home to successful and stable populations of deer, pheasant, otter, lizard, and pine marten. The proposed roadway will devastate this habitat. The deer will move away from the area, while the otter, lizard, and pine marten, being located immediately adjacent to the proposed site area, will not survive.

**5. Views from Kilmacanogue to the Little Sugar Loaf compromised.**

The existing views from Kilmacanogue village out over the Little Sugar Loaf mountain will be greatly compromised by the Council's poorly-thought-out proposal. We have more than our fair share of traffic and roadways in Kilmacanogue, and it seems extraordinary that Wicklow County Council would entertain the construction of additional roadways on these unspoiled uplands.

**6. Desecration of panoramic vista from the Big Sugarloaf Mountain.**

The proposed intrusion onto the slopes of the Little Sugarloaf is of such scale and crudeness, that it will detract greatly from the magnificent panoramic vista which has been enjoyed for hundreds of years by climbers of the Big Sugarloaf Mountain. The vista from the Big Sugarloaf, eastwards towards the Irish Sea, is one of the great views of our country, and must be protected at all costs!

**7. This proposal will be strenuously opposed.**

When the Council first proposed plans to encroach on the slopes of the Little Sugarloaf Mountain in 2016, there was widespread upset throughout the area, and a total of 1250 formal objections were lodged. The proposal now put forward by the Council will cause even greater damage to the Little Sugarloaf mountain, and will be strenuously resisted.

**We ask that this pointless proposal be omitted entirely from both the Wicklow County Council Development Plan 2016-2022, and the Bray Municipal District Local Area Plan 2017-2023.**

Name/Signature

Frankie O Doherty

Your name/address here. Ciara O'Brien  
9 oak Glen Park,  
Southern Cross Road,  
Bray,  
Co Wicklow

Wicklow County Council.  
County Hall, Wicklow.

Attn: Mr Bryan Doyle. Chief Executive.

Wicklow County Council  
13 SEP 2017  
PLANNING DEPT.

Dear Sir,

Re: **Wicklow County Council Development Plan 2016-2022,  
Bray Municipal District Local Area Plan 2017-2023. Written Submission.**

We are most upset to hear of Wicklow County Council's proposal to construct a new roadway commencing at the Kilmacanogue East roundabout, and routing Northwards to the boundary wall of Brennanstown Riding Stables and Equestrian Centre. We are even more upset by the Council's intention to pay for this unnecessary roadway by re-zoning the lower slopes of the Little Sugarloaf mountain as commercial and housing development land. We believe that this is just the thin end of the wedge, and that it is the Council's intention to complete their 2016 Kilmacanogue to Bray mountain roadway proposal by stealth over time.

**1. An unnecessary roadway.**

The roadway proposed by the Council is entirely unnecessary. It duplicates a proposal published in April 2017 by Transport Infrastructure Ireland to provide a "local service road" immediately alongside the N11 motorway at Kilmacanogue. The TII proposal is simple, sensible, and cost-effective, and it does not adversely impact the slopes of the Little Sugarloaf Mountain.

**2. An unnecessary roadway paid for by unnecessary re-zoning.**

The Council propose to pay for the proposed roadway by re-zoning the mountainside alongside it. The plan goes from bad to worse. This unnecessary roadway is now to be paid for by unnecessary re-zoning of unspoiled mountainside.

**3. A valuable local amenity will be lost.**

The lower slopes of Barchuillia Commons are an invaluable local amenity, and they are walked daily by many of the residents of Kilmacanogue village, as well as by large numbers of walking groups from further afield. The proposed roadway will isolate the village from this important open space, and will make it greatly more difficult to access, and unattractive to walk.

**4. Deer, pheasant, otters, lizard, and pine marten.**

The lower slopes to the east of Kilmacanogue village are a rich and diverse habitat which are home to successful and stable populations of deer, pheasant, otter, lizard, and pine marten. The proposed roadway will devastate this habitat. The deer will move away from the area, while the otter, lizard, and pine marten, being located immediately adjacent to the proposed site area, will not survive.

**5. Views from Kilmacanogue to the Little Sugar Loaf compromised.**

The existing views from Kilmacanogue village out over the Little Sugar Loaf mountain will be greatly compromised by the Council's poorly-thought-out proposal. We have more than our fair share of traffic and roadways in Kilmacanogue, and it seems extraordinary that Wicklow County Council would entertain the construction of additional roadways on these unspoiled uplands.

**6. Desecration of panoramic vista from the Big Sugarloaf Mountain.**

The proposed intrusion onto the slopes of the Little Sugarloaf is of such scale and crudeness, that it will detract greatly from the magnificent panoramic vista which has been enjoyed for hundreds of years by climbers of the Big Sugarloaf Mountain. The vista from the Big Sugarloaf, eastwards towards the Irish Sea, is one of the great views of our country, and must be protected at all costs!

**7. This proposal will be strenuously opposed.**

When the Council first proposed plans to encroach on the slopes of the Little Sugarloaf Mountain in 2016, there was widespread upset throughout the area, and a total of 1250 formal objections were lodged. The proposal now put forward by the Council will cause even greater damage to the Little Sugarloaf mountain, and will be strenuously resisted.

**We ask that this pointless proposal be omitted entirely from both the Wicklow County Council Development Plan 2016-2022, and the Bray Municipal District Local Area Plan 2017-2023.**

Name/Signature Ciara O'Brien.

Your name/address here. *Christine Cody.*  
*27 The lawn,*  
*Woodbrook Glen,*  
*Bray,*  
*Co. Wicklow.*

**Wicklow County Council.**  
**County Hall, Wicklow.**

Attn: Mr Bryan Doyle. Chief Executive.

Wicklow County Council  
13 SEP 2017  
PLANNING DEPT.

Dear Sir,

**Re: Wicklow County Council Development Plan 2016-2022,  
Bray Municipal District Local Area Plan 2017-2023. Written Submission.**

We are most upset to hear of Wicklow County Council's proposal to construct a new roadway commencing at the Kilmacanogue East roundabout, and routing Northwards to the boundary wall of Brennanstown Riding Stables and Equestrian Centre. We are even more upset by the Council's intention to pay for this unnecessary roadway by re-zoning the lower slopes of the Little Sugarloaf mountain as commercial and housing development land. We believe that this is just the thin end of the wedge, and that it is the Council's intention to complete their 2016 Kilmacanogue to Bray mountain roadway proposal by stealth over time.

**1. An unnecessary roadway.**

The roadway proposed by the Council is entirely unnecessary. It duplicates a proposal published in April 2017 by Transport Infrastructure Ireland to provide a "local service road" immediately alongside the N11 motorway at Kilmacanogue. The TII proposal is simple, sensible, and cost-effective, and it does not adversely impact the slopes of the Little Sugarloaf Mountain.

**2. An unnecessary roadway paid for by unnecessary re-zoning.**

The Council propose to pay for the proposed roadway by re-zoning the mountainside alongside it. The plan goes from bad to worse. This unnecessary roadway is now to be paid for by unnecessary re-zoning of unspoiled mountainside.

**3. A valuable local amenity will be lost.**

The lower slopes of Barchuillia Commons are an invaluable local amenity, and they are walked daily by many of the residents of Kilmacanogue village, as well as by large numbers of walking groups from further afield. The proposed roadway will isolate the village from this important open space, and will make it greatly more difficult to access, and unattractive to walk.

**4. Deer, pheasant, otters, lizard, and pine marten.**

The lower slopes to the east of Kilmacanogue village are a rich and diverse habitat which are home to successful and stable populations of deer, pheasant, otter, lizard, and pine marten. The proposed roadway will devastate this habitat. The deer will move away from the area, while the otter, lizard, and pine marten, being located immediately adjacent to the proposed site area, will not survive.

**5. Views from Kilmacanogue to the Little Sugar Loaf compromised.**

The existing views from Kilmacanogue village out over the Little Sugar Loaf mountain will be greatly compromised by the Council's poorly-thought-out proposal. We have more than our fair share of traffic and roadways in Kilmacanogue, and it seems extraordinary that Wicklow County Council would entertain the construction of additional roadways on these unspoiled uplands.

**6. Desecration of panoramic vista from the Big Sugarloaf Mountain.**

The proposed intrusion onto the slopes of the Little Sugarloaf is of such scale and crudeness, that it will detract greatly from the magnificent panoramic vista which has been enjoyed for hundreds of years by climbers of the Big Sugarloaf Mountain. The vista from the Big Sugarloaf, eastwards towards the Irish Sea, is one of the great views of our country, and must be protected at all costs!

**7. This proposal will be strenuously opposed.**

When the Council first proposed plans to encroach on the slopes of the Little Sugarloaf Mountain in 2016, there was widespread upset throughout the area, and a total of 1250 formal objections were lodged. The proposal now put forward by the Council will cause even greater damage to the Little Sugarloaf mountain, and will be strenuously resisted.

**We ask that this pointless proposal be omitted entirely from both the Wicklow County Council Development Plan 2016-2022, and the Bray Municipal District Local Area Plan 2017-2023.**

Name/Signature *Christine Cody.*



Your name/address here.

Linda Mason  
87, Cloverhill  
Bray Co. Wicklow

Wicklow County Council

13 SEP 2017

PLANNING DEPT.

Wicklow County Council.  
County Hall, Wicklow.

Attn: Mr Bryan Doyle. Chief Executive.

Dear Sir,

**Re: Wicklow County Council Development Plan 2016-2022,  
Bray Municipal District Local Area Plan 2017-2023. Written Submission.**

We are most upset to hear of Wicklow County Council's proposal to construct a new roadway commencing at the Kilmacanogue East roundabout, and routing Northwards to the boundary wall of Brennanstown Riding Stables and Equestrian Centre. We are even more upset by the Council's intention to pay for this unnecessary roadway by re-zoning the lower slopes of the Little Sugarloaf mountain as commercial and housing development land. We believe that this is just the thin end of the wedge, and that it is the Council's intention to complete their 2016 Kilmacanogue to Bray mountain roadway proposal by stealth over time.

**1. An unnecessary roadway.**

The roadway proposed by the Council is entirely unnecessary. It duplicates a proposal published in April 2017 by Transport Infrastructure Ireland to provide a "local service road" immediately alongside the N11 motorway at Kilmacanogue. The TII proposal is simple, sensible, and cost-effective, and it does not adversely impact the slopes of the Little Sugarloaf Mountain.

**2. An unnecessary roadway paid for by unnecessary re-zoning.**

The Council propose to pay for the proposed roadway by re-zoning the mountainside alongside it. The plan goes from bad to worse. This unnecessary roadway is now to be paid for by unnecessary re-zoning of unspoiled mountainside.

**3. A valuable local amenity will be lost.**

The lower slopes of Barchuillia Commons are an invaluable local amenity, and they are walked daily by many of the residents of Kilmacanogue village, as well as by large numbers of walking groups from further afield. The proposed roadway will isolate the village from this important open space, and will make it greatly more difficult to access, and unattractive to walk.

**4. Deer, pheasant, otters, lizard, and pine marten.**

The lower slopes to the east of Kilmacanogue village are a rich and diverse habitat which are home to successful and stable populations of deer, pheasant, otter, lizard, and pine marten. The proposed roadway will devastate this habitat. The deer will move away from the area, while the otter, lizard, and pine marten, being located immediately adjacent to the proposed site area, will not survive.

**5. Views from Kilmacanogue to the Little Sugar Loaf compromised.**

The existing views from Kilmacanogue village out over the Little Sugar Loaf mountain will be greatly compromised by the Council's poorly-thought-out proposal. We have more than our fair share of traffic and roadways in Kilmacanogue, and it seems extraordinary that Wicklow County Council would entertain the construction of additional roadways on these unspoiled uplands.

**6. Desecration of panoramic vista from the Big Sugarloaf Mountain.**

The proposed intrusion onto the slopes of the Little Sugarloaf is of such scale and crudeness, that it will detract greatly from the magnificent panoramic vista which has been enjoyed for hundreds of years by climbers of the Big Sugarloaf Mountain. The vista from the Big Sugarloaf, eastwards towards the Irish Sea, is one of the great views of our country, and must be protected at all costs!

**7. This proposal will be strenuously opposed.**

When the Council first proposed plans to encroach on the slopes of the Little Sugarloaf Mountain in 2016, there was widespread upset throughout the area, and a total of **1250** formal objections were lodged. The proposal now put forward by the Council will cause even greater damage to the Little Sugarloaf mountain, and will be strenuously resisted.

**We ask that this pointless proposal be omitted entirely from both the Wicklow County Council Development Plan 2016-2022, and the Bray Municipal District Local Area Plan 2017-2023.**

Name/Signature

Linda Mason

Your name/address here.

Barry Downes  
15 Kildare  
Kil  
CO Kildare.

Wicklow County Council.  
County Hall, Wicklow.

Attn: Mr Bryan Doyle. Chief Executive.

Wicklow County Council

13 SEP 2017

PLANNING DEPT.

Dear Sir,

Re: **Wicklow County Council Development Plan 2016-2022,  
Bray Municipal District Local Area Plan 2017-2023. Written Submission.**

We are most upset to hear of Wicklow County Council's proposal to construct a new roadway commencing at the Kilmacanogue East roundabout, and routing Northwards to the boundary wall of Brennanstown Riding Stables and Equestrian Centre. We are even more upset by the Council's intention to pay for this unnecessary roadway by re-zoning the lower slopes of the Little Sugarloaf mountain as commercial and housing development land. We believe that this is just the thin end of the wedge, and that it is the Council's intention to complete their 2016 Kilmacanogue to Bray mountain roadway proposal by stealth over time.

**1. An unnecessary roadway.**

The roadway proposed by the Council is entirely unnecessary. It duplicates a proposal published in April 2017 by Transport Infrastructure Ireland to provide a "local service road" immediately alongside the N11 motorway at Kilmacanogue. The TII proposal is simple, sensible, and cost-effective, and it does not adversely impact the slopes of the Little Sugarloaf Mountain.

**2. An unnecessary roadway paid for by unnecessary re-zoning.**

The Council propose to pay for the proposed roadway by re-zoning the mountainside alongside it. The plan goes from bad to worse. This unnecessary roadway is now to be paid for by unnecessary re-zoning of unspoiled mountainside.

**3. A valuable local amenity will be lost.**

The lower slopes of Barchuillia Commons are an invaluable local amenity, and they are walked daily by many of the residents of Kilmacanogue village, as well as by large numbers of walking groups from further afield. The proposed roadway will isolate the village from this important open space, and will make it greatly more difficult to access, and unattractive to walk.

**4. Deer, pheasant, otters, lizard, and pine marten.**

The lower slopes to the east of Kilmacanogue village are a rich and diverse habitat which are home to successful and stable populations of deer, pheasant, otter, lizard, and pine marten. The proposed roadway will devastate this habitat. The deer will move away from the area, while the otter, lizard, and pine marten, being located immediately adjacent to the proposed site area, will not survive.

**5. Views from Kilmacanogue to the Little Sugar Loaf compromised.**

The existing views from Kilmacanogue village out over the Little Sugar Loaf mountain will be greatly compromised by the Council's poorly-thought-out proposal. We have more than our fair share of traffic and roadways in Kilmacanogue, and it seems extraordinary that Wicklow County Council would entertain the construction of additional roadways on these unspoiled uplands.

**6. Desecration of panoramic vista from the Big Sugarloaf Mountain.**

The proposed intrusion onto the slopes of the Little Sugarloaf is of such scale and crudeness, that it will detract greatly from the magnificent panoramic vista which has been enjoyed for hundreds of years by climbers of the Big Sugarloaf Mountain. The vista from the Big Sugarloaf, eastwards towards the Irish Sea, is one of the great views of our country, and must be protected at all costs!

**7. This proposal will be strenuously opposed.**

When the Council first proposed plans to encroach on the slopes of the Little Sugarloaf Mountain in 2016, there was widespread upset throughout the area, and a total of 1250 formal objections were lodged. The proposal now put forward by the Council will cause even greater damage to the Little Sugarloaf mountain, and will be strenuously resisted.

**We ask that this pointless proposal be omitted entirely from both the Wicklow County Council Development Plan 2016-2022, and the Bray Municipal District Local Area Plan 2017-2023.**

Name/Signature

Barry Downes

Your name/address here.

Sally-Anne Daly  
Kilcoole  
Co Wicklow

Wicklow County Council.  
County Hall, Wicklow.

Attn: Mr Bryan Doyle. Chief Executive.

Wicklow County Council

13 SEP 2017

PLANNING DEPT.

Dear Sir,

Re: **Wicklow County Council Development Plan 2016-2022,  
Bray Municipal District Local Area Plan 2017-2023. Written Submission.**

We are most upset to hear of Wicklow County Council's proposal to construct a new roadway commencing at the Kilmacanogue East roundabout, and routing Northwards to the boundary wall of Brennanstown Riding Stables and Equestrian Centre. We are even more upset by the Council's intention to pay for this unnecessary roadway by re-zoning the lower slopes of the Little Sugarloaf mountain as commercial and housing development land. We believe that this is just the thin end of the wedge, and that it is the Council's intention to complete their 2016 Kilmacanogue to Bray mountain roadway proposal by stealth over time.

**1. An unnecessary roadway.**

The roadway proposed by the Council is entirely unnecessary. It duplicates a proposal published in April 2017 by Transport Infrastructure Ireland to provide a "local service road" immediately alongside the N11 motorway at Kilmacanogue. The TII proposal is simple, sensible, and cost-effective, and it does not adversely impact the slopes of the Little Sugarloaf Mountain.

**2. An unnecessary roadway paid for by unnecessary re-zoning.**

The Council propose to pay for the proposed roadway by re-zoning the mountainside alongside it. The plan goes from bad to worse. This unnecessary roadway is now to be paid for by unnecessary re-zoning of unspoiled mountainside.

**3. A valuable local amenity will be lost.**

The lower slopes of Barchuillia Commons are an invaluable local amenity, and they are walked daily by many of the residents of Kilmacanogue village, as well as by large numbers of walking groups from further afield. The proposed roadway will isolate the village from this important open space, and will make it greatly more difficult to access, and unattractive to walk.

**4. Deer, pheasant, otters, lizard, and pine marten.**

The lower slopes to the east of Kilmacanogue village are a rich and diverse habitat which are home to successful and stable populations of deer, pheasant, otter, lizard, and pine marten. The proposed roadway will devastate this habitat. The deer will move away from the area, while the otter, lizard, and pine marten, being located immediately adjacent to the proposed site area, will not survive.

**5. Views from Kilmacanogue to the Little Sugar Loaf compromised.**

The existing views from Kilmacanogue village out over the Little Sugar Loaf mountain will be greatly compromised by the Council's poorly-thought-out proposal. We have more than our fair share of traffic and roadways in Kilmacanogue, and it seems extraordinary that Wicklow County Council would entertain the construction of additional roadways on these unspoiled uplands.

**6. Desecration of panoramic vista from the Big Sugarloaf Mountain.**

The proposed intrusion onto the slopes of the Little Sugarloaf is of such scale and crudeness, that it will detract greatly from the magnificent panoramic vista which has been enjoyed for hundreds of years by climbers of the Big Sugarloaf Mountain. The vista from the Big Sugarloaf, eastwards towards the Irish Sea, is one of the great views of our country, and must be protected at all costs!

**7. This proposal will be strenuously opposed.**

When the Council first proposed plans to encroach on the slopes of the Little Sugarloaf Mountain in 2016, there was widespread upset throughout the area, and a total of 1250 formal objections were lodged. The proposal now put forward by the Council will cause even greater damage to the Little Sugarloaf mountain, and will be strenuously resisted.

**We ask that this pointless proposal be omitted entirely from both the Wicklow County Council Development Plan 2016-2022, and the Bray Municipal District Local Area Plan 2017-2023.**

Name/Signature

Sally-Anne Daly

Your name/address here.  
Peggy Dulin  
Langueux Cottage  
Kilmurray  
Kilmacanogue, Co Wicklow

Wicklow County Council.  
County Hall, Wicklow.

Attn: Mr Bryan Doyle. Chief Executive.

Wicklow County Council  
13 SEP 2017  
PLANNING DEPT.

Dear Sir,

Re: **Wicklow County Council Development Plan 2016-2022,  
Bray Municipal District Local Area Plan 2017-2023. Written Submission.**

We are most upset to hear of Wicklow County Council's proposal to construct a new roadway commencing at the Kilmacanogue East roundabout, and routing Northwards to the boundary wall of Brennanstown Riding Stables and Equestrian Centre. We are even more upset by the Council's intention to pay for this unnecessary roadway by re-zoning the lower slopes of the Little Sugarloaf mountain as commercial and housing development land. We believe that this is just the thin end of the wedge, and that it is the Council's intention to complete their 2016 Kilmacanogue to Bray mountain roadway proposal by stealth over time.

**1. An unnecessary roadway.**

The roadway proposed by the Council is entirely unnecessary. It duplicates a proposal published in April 2017 by Transport Infrastructure Ireland to provide a "local service road" immediately alongside the N11 motorway at Kilmacanogue. The TII proposal is simple, sensible, and cost-effective, and it does not adversely impact the slopes of the Little Sugarloaf Mountain.

**2. An unnecessary roadway paid for by unnecessary re-zoning.**

The Council propose to pay for the proposed roadway by re-zoning the mountainside alongside it. The plan goes from bad to worse. This unnecessary roadway is now to be paid for by unnecessary re-zoning of unspoiled mountainside.

**3. A valuable local amenity will be lost.**

The lower slopes of Barchuillia Commons are an invaluable local amenity, and they are walked daily by many of the residents of Kilmacanogue village, as well as by large numbers of walking groups from further afield. The proposed roadway will isolate the village from this important open space, and will make it greatly more difficult to access, and unattractive to walk.

**4. Deer, pheasant, otters, lizard, and pine marten.**

The lower slopes to the east of Kilmacanogue village are a rich and diverse habitat which are home to successful and stable populations of deer, pheasant, otter, lizard, and pine marten. The proposed roadway will devastate this habitat. The deer will move away from the area, while the otter, lizard, and pine marten, being located immediately adjacent to the proposed site area, will not survive.

**5. Views from Kilmacanogue to the Little Sugar Loaf compromised.**

The existing views from Kilmacanogue village out over the Little Sugar Loaf mountain will be greatly compromised by the Council's poorly-thought-out proposal. We have more than our fair share of traffic and roadways in Kilmacanogue, and it seems extraordinary that Wicklow County Council would entertain the construction of additional roadways on these unspoiled uplands.

**6. Desecration of panoramic vista from the Big Sugarloaf Mountain.**

The proposed intrusion onto the slopes of the Little Sugarloaf is of such scale and crudeness, that it will detract greatly from the magnificent panoramic vista which has been enjoyed for hundreds of years by climbers of the Big Sugarloaf Mountain. The vista from the Big Sugarloaf, eastwards towards the Irish Sea, is one of the great views of our country, and must be protected at all costs!

**7. This proposal will be strenuously opposed.**

When the Council first proposed plans to encroach on the slopes of the Little Sugarloaf Mountain in 2016, there was widespread upset throughout the area, and a total of **1250** formal objections were lodged. The proposal now put forward by the Council will cause even greater damage to the Little Sugarloaf mountain, and will be strenuously resisted.

**We ask that this pointless proposal be omitted entirely from both the Wicklow County Council Development Plan 2016-2022, and the Bray Municipal District Local Area Plan 2017-2023.**

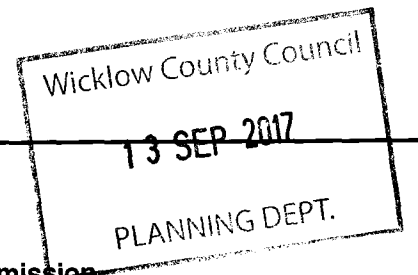
Name/Signature Peggy Dulin

Your name/address here.

Jennifer Lambert  
19 Creggates  
Mount Merrion  
Co Dublin

Wicklow County Council.  
County Hall, Wicklow.

Attn: Mr Bryan Doyle. Chief Executive.



Dear Sir,

Re: **Wicklow County Council Development Plan 2016-2022,  
Bray Municipal District Local Area Plan 2017-2023. Written Submission.**

We are most upset to hear of Wicklow County Council's proposal to construct a new roadway commencing at the Kilmacanogue East roundabout, and routing Northwards to the boundary wall of Brennanstown Riding Stables and Equestrian Centre. We are even more upset by the Council's intention to pay for this unnecessary roadway by re-zoning the lower slopes of the Little Sugarloaf mountain as commercial and housing development land. We believe that this is just the thin end of the wedge, and that it is the Council's intention to complete their 2016 Kilmacanogue to Bray mountain roadway proposal by stealth over time.

**1. An unnecessary roadway.**

The roadway proposed by the Council is entirely unnecessary. It duplicates a proposal published in April 2017 by Transport Infrastructure Ireland to provide a "local service road" immediately alongside the N11 motorway at Kilmacanogue. The TII proposal is simple, sensible, and cost-effective, and it does not adversely impact the slopes of the Little Sugarloaf Mountain.

**2. An unnecessary roadway paid for by unnecessary re-zoning.**

The Council propose to pay for the proposed roadway by re-zoning the mountainside alongside it. The plan goes from bad to worse. This unnecessary roadway is now to be paid for by unnecessary re-zoning of unspoiled mountainside.

**3. A valuable local amenity will be lost.**

The lower slopes of Barchuillia Commons are an invaluable local amenity, and they are walked daily by many of the residents of Kilmacanogue village, as well as by large numbers of walking groups from further afield. The proposed roadway will isolate the village from this important open space, and will make it greatly more difficult to access, and unattractive to walk.

**4. Deer, pheasant, otters, lizard, and pine marten.**

The lower slopes to the east of Kilmacanogue village are a rich and diverse habitat which are home to successful and stable populations of deer, pheasant, otter, lizard, and pine marten. The proposed roadway will devastate this habitat. The deer will move away from the area, while the otter, lizard, and pine marten, being located immediately adjacent to the proposed site area, will not survive.

**5. Views from Kilmacanogue to the Little Sugar Loaf compromised.**

The existing views from Kilmacanogue village out over the Little Sugar Loaf mountain will be greatly compromised by the Council's poorly-thought-out proposal. We have more than our fair share of traffic and roadways in Kilmacanogue, and it seems extraordinary that Wicklow County Council would entertain the construction of additional roadways on these unspoiled uplands.

**6. Desecration of panoramic vista from the Big Sugarloaf Mountain.**

The proposed intrusion onto the slopes of the Little Sugarloaf is of such scale and crudeness, that it will detract greatly from the magnificent panoramic vista which has been enjoyed for hundreds of years by climbers of the Big Sugarloaf Mountain. The vista from the Big Sugarloaf, eastwards towards the Irish Sea, is one of the great views of our country, and must be protected at all costs!

**7. This proposal will be strenuously opposed.**

When the Council first proposed plans to encroach on the slopes of the Little Sugarloaf Mountain in 2016, there was widespread upset throughout the area, and a total of **1250** formal objections were lodged. The proposal now put forward by the Council will cause even greater damage to the Little Sugarloaf mountain, and will be strenuously resisted.

**We ask that this pointless proposal be omitted entirely from both the Wicklow County Council Development Plan 2016-2022, and the Bray Municipal District Local Area Plan 2017-2023.**

Name/Signature *Jennifer Lambert*

Your name/address here.

Kevin Hughes  
158 Rathdown Pk  
Greystones

Wicklow County Council.  
County Hall, Wicklow.

Attn: Mr Bryan Doyle. Chief Executive.

Wicklow County Council

13 SEP 2017

PLANNING DEPT.

Dear Sir,

Re: **Wicklow County Council Development Plan 2016-2022,  
Bray Municipal District Local Area Plan 2017-2023. Written Submission.**

We are most upset to hear of Wicklow County Council's proposal to construct a new roadway commencing at the Kilmacanogue East roundabout, and routing Northwards to the boundary wall of Brennanstown Riding Stables and Equestrian Centre. We are even more upset by the Council's intention to pay for this unnecessary roadway by re-zoning the lower slopes of the Little Sugarloaf mountain as commercial and housing development land. We believe that this is just the thin end of the wedge, and that it is the Council's intention to complete their 2016 Kilmacanogue to Bray mountain roadway proposal by stealth over time.

**1. An unnecessary roadway.**

The roadway proposed by the Council is entirely unnecessary. It duplicates a proposal published in April 2017 by Transport Infrastructure Ireland to provide a "local service road" immediately alongside the N11 motorway at Kilmacanogue. The TII proposal is simple, sensible, and cost-effective, and it does not adversely impact the slopes of the Little Sugarloaf Mountain.

**2. An unnecessary roadway paid for by unnecessary re-zoning.**

The Council propose to pay for the proposed roadway by re-zoning the mountainside alongside it. The plan goes from bad to worse. This unnecessary roadway is now to be paid for by unnecessary re-zoning of unspoiled mountainside.

**3. A valuable local amenity will be lost.**

The lower slopes of Barchuillia Commons are an invaluable local amenity, and they are walked daily by many of the residents of Kilmacanogue village, as well as by large numbers of walking groups from further afield. The proposed roadway will isolate the village from this important open space, and will make it greatly more difficult to access, and unattractive to walk.

**4. Deer, pheasant, otters, lizard, and pine marten.**

The lower slopes to the east of Kilmacanogue village are a rich and diverse habitat which are home to successful and stable populations of deer, pheasant, otter, lizard, and pine marten. The proposed roadway will devastate this habitat. The deer will move away from the area, while the otter, lizard, and pine marten, being located immediately adjacent to the proposed site area, will not survive.

**5. Views from Kilmacanogue to the Little Sugar Loaf compromised.**

The existing views from Kilmacanogue village out over the Little Sugar Loaf mountain will be greatly compromised by the Council's poorly-thought-out proposal. We have more than our fair share of traffic and roadways in Kilmacanogue, and it seems extraordinary that Wicklow County Council would entertain the construction of additional roadways on these unspoiled uplands.

**6. Desecration of panoramic vista from the Big Sugarloaf Mountain.**

The proposed intrusion onto the slopes of the Little Sugarloaf is of such scale and crudeness, that it will detract greatly from the magnificent panoramic vista which has been enjoyed for hundreds of years by climbers of the Big Sugarloaf Mountain. The vista from the Big Sugarloaf, eastwards towards the Irish Sea, is one of the great views of our country, and must be protected at all costs!

**7. This proposal will be strenuously opposed.**

When the Council first proposed plans to encroach on the slopes of the Little Sugarloaf Mountain in 2016, there was widespread upset throughout the area, and a total of 1250 formal objections were lodged. The proposal now put forward by the Council will cause even greater damage to the Little Sugarloaf mountain, and will be strenuously resisted.

**We ask that this pointless proposal be omitted entirely from both the Wicklow County Council Development Plan 2016-2022, and the Bray Municipal District Local Area Plan 2017-2023.**

Name/Signature

Kevin Hughes

Your name/address here.

NARRY SARK  
Wintou House  
Trajalgar Rd

Grey Stoues

Wicklow County Council.  
County Hall, Wicklow.

Attn: Mr Bryan Doyle. Chief Executive.

Wicklow County Council

13 SEP 2017

PLANNING DEPT.

Dear Sir,

Re: **Wicklow County Council Development Plan 2016-2022,  
Bray Municipal District Local Area Plan 2017-2023. Written Submission.**

We are most upset to hear of Wicklow County Council's proposal to construct a new roadway commencing at the Kilmacanogue East roundabout, and routing Northwards to the boundary wall of Brennanstown Riding Stables and Equestrian Centre. We are even more upset by the Council's intention to pay for this unnecessary roadway by re-zoning the lower slopes of the Little Sugarloaf mountain as commercial and housing development land. We believe that this is just the thin end of the wedge, and that it is the Council's intention to complete their 2016 Kilmacanogue to Bray mountain roadway proposal by stealth over time.

**1. An unnecessary roadway.**

The roadway proposed by the Council is entirely unnecessary. It duplicates a proposal published in April 2017 by Transport Infrastructure Ireland to provide a "local service road" immediately alongside the N11 motorway at Kilmacanogue. The TII proposal is simple, sensible, and cost-effective, and it does not adversely impact the slopes of the Little Sugarloaf Mountain.

**2. An unnecessary roadway paid for by unnecessary re-zoning.**

The Council propose to pay for the proposed roadway by re-zoning the mountainside alongside it. The plan goes from bad to worse. This unnecessary roadway is now to be paid for by unnecessary re-zoning of unspoiled mountainside.

**3. A valuable local amenity will be lost.**

The lower slopes of Barchuillia Commons are an invaluable local amenity, and they are walked daily by many of the residents of Kilmacanogue village, as well as by large numbers of walking groups from further afield. The proposed roadway will isolate the village from this important open space, and will make it greatly more difficult to access, and unattractive to walk.

**4. Deer, pheasant, otters, lizard, and pine marten.**

The lower slopes to the east of Kilmacanogue village are a rich and diverse habitat which are home to successful and stable populations of deer, pheasant, otter, lizard, and pine marten. The proposed roadway will devastate this habitat. The deer will move away from the area, while the otter, lizard, and pine marten, being located immediately adjacent to the proposed site area, will not survive.

**5. Views from Kilmacanogue to the Little Sugar Loaf compromised.**

The existing views from Kilmacanogue village out over the Little Sugar Loaf mountain will be greatly compromised by the Council's poorly-thought-out proposal. We have more than our fair share of traffic and roadways in Kilmacanogue, and it seems extraordinary that Wicklow County Council would entertain the construction of additional roadways on these unspoiled uplands.

**6. Desecration of panoramic vista from the Big Sugarloaf Mountain.**

The proposed intrusion onto the slopes of the Little Sugarloaf is of such scale and crudeness, that it will detract greatly from the magnificent panoramic vista which has been enjoyed for hundreds of years by climbers of the Big Sugarloaf Mountain. The vista from the Big Sugarloaf, eastwards towards the Irish Sea, is one of the great views of our country, and must be protected at all costs!

**7. This proposal will be strenuously opposed.**

When the Council first proposed plans to encroach on the slopes of the Little Sugarloaf Mountain in 2016, there was widespread upset throughout the area, and a total of 1250 formal objections were lodged. The proposal now put forward by the Council will cause even greater damage to the Little Sugarloaf mountain, and will be strenuously resisted.

**We ask that this pointless proposal be omitted entirely from both the Wicklow County Council Development Plan 2016-2022, and the Bray Municipal District Local Area Plan 2017-2023.**

Name/Signature

Narry Sark

Your name/address here.

Rhys Edwards  
37 Tudor Rd  
Ranalahy D6

Wicklow County Council.  
County Hall, Wicklow.

Attn: Mr Bryan Doyle. Chief Executive.

Wicklow County Council

13 SEP 2017

PLANNING DEPT.

Dear Sir,

**Re: Wicklow County Council Development Plan 2016-2022,  
Bray Municipal District Local Area Plan 2017-2023. Written Submission.**

We are most upset to hear of Wicklow County Council's proposal to construct a new roadway commencing at the Kilmacanogue East roundabout, and routing Northwards to the boundary wall of Brennanstown Riding Stables and Equestrian Centre. We are even more upset by the Council's intention to pay for this unnecessary roadway by re-zoning the lower slopes of the Little Sugarloaf mountain as commercial and housing development land. We believe that this is just the thin end of the wedge, and that it is the Council's intention to complete their 2016 Kilmacanogue to Bray mountain roadway proposal by stealth over time.

**1. An unnecessary roadway.**

The roadway proposed by the Council is entirely unnecessary. It duplicates a proposal published in April 2017 by Transport Infrastructure Ireland to provide a "local service road" immediately alongside the N11 motorway at Kilmacanogue. The TII proposal is simple, sensible, and cost-effective, and it does not adversely impact the slopes of the Little Sugarloaf Mountain.

**2. An unnecessary roadway paid for by unnecessary re-zoning.**

The Council propose to pay for the proposed roadway by re-zoning the mountainside alongside it. The plan goes from bad to worse. This unnecessary roadway is now to be paid for by unnecessary re-zoning of unspoiled mountainside.

**3. A valuable local amenity will be lost.**

The lower slopes of Barchuillia Commons are an invaluable local amenity, and they are walked daily by many of the residents of Kilmacanogue village, as well as by large numbers of walking groups from further afield. The proposed roadway will isolate the village from this important open space, and will make it greatly more difficult to access, and unattractive to walk.

**4. Deer, pheasant, otters, lizard, and pine marten.**

The lower slopes to the east of Kilmacanogue village are a rich and diverse habitat which are home to successful and stable populations of deer, pheasant, otter, lizard, and pine marten. The proposed roadway will devastate this habitat. The deer will move away from the area, while the otter, lizard, and pine marten, being located immediately adjacent to the proposed site area, will not survive.

**5. Views from Kilmacanogue to the Little Sugar Loaf compromised.**

The existing views from Kilmacanogue village out over the Little Sugar Loaf mountain will be greatly compromised by the Council's poorly-thought-out proposal. We have more than our fair share of traffic and roadways in Kilmacanogue, and it seems extraordinary that Wicklow County Council would entertain the construction of additional roadways on these unspoiled uplands.

**6. Desecration of panoramic vista from the Big Sugarloaf Mountain.**

The proposed intrusion onto the slopes of the Little Sugarloaf is of such scale and crudeness, that it will detract greatly from the magnificent panoramic vista which has been enjoyed for hundreds of years by climbers of the Big Sugarloaf Mountain. The vista from the Big Sugarloaf, eastwards towards the Irish Sea, is one of the great views of our country, and must be protected at all costs!

**7. This proposal will be strenuously opposed.**

When the Council first proposed plans to encroach on the slopes of the Little Sugarloaf Mountain in 2016, there was widespread upset throughout the area, and a total of 1250 formal objections were lodged. The proposal now put forward by the Council will cause even greater damage to the Little Sugarloaf mountain, and will be strenuously resisted.

**We ask that this pointless proposal be omitted entirely from both the Wicklow County Council Development Plan 2016-2022, and the Bray Municipal District Local Area Plan 2017-2023.**

Name/Signature

Rhys Edwards



Your name/address here.

Lorraine Rooney  
28 Rockfield  
Kilmacanogue

Wicklow County Council.  
County Hall, Wicklow.

Wicklow County Council

13 SEP 2017

Attn: Mr Bryan Doyle. Chief Executive.

PLANNING DEPT.

Dear Sir,

Re: **Wicklow County Council Development Plan 2016-2022,  
Bray Municipal District Local Area Plan 2017-2023. Written Submission.**

We are most upset to hear of Wicklow County Council's proposal to construct a new roadway commencing at the Kilmacanogue East roundabout, and routing Northwards to the boundary wall of Brennanstown Riding Stables and Equestrian Centre. We are even more upset by the Council's intention to pay for this unnecessary roadway by re-zoning the lower slopes of the Little Sugarloaf mountain as commercial and housing development land. We believe that this is just the thin end of the wedge, and that it is the Council's intention to complete their 2016 Kilmacanogue to Bray mountain roadway proposal by stealth over time.

**1. An unnecessary roadway.**

The roadway proposed by the Council is entirely unnecessary. It duplicates a proposal published in April 2017 by Transport Infrastructure Ireland to provide a "local service road" immediately alongside the N11 motorway at Kilmacanogue. The TII proposal is simple, sensible, and cost-effective, and it does not adversely impact the slopes of the Little Sugarloaf Mountain.

**2. An unnecessary roadway paid for by unnecessary re-zoning.**

The Council propose to pay for the proposed roadway by re-zoning the mountainside alongside it. The plan goes from bad to worse. This unnecessary roadway is now to be paid for by unnecessary re-zoning of unspoiled mountainside.

**3. A valuable local amenity will be lost.**

The lower slopes of Barchuillia Commons are an invaluable local amenity, and they are walked daily by many of the residents of Kilmacanogue village, as well as by large numbers of walking groups from further afield. The proposed roadway will isolate the village from this important open space, and will make it greatly more difficult to access, and unattractive to walk.

**4. Deer, pheasant, otters, lizard, and pine marten.**

The lower slopes to the east of Kilmacanogue village are a rich and diverse habitat which are home to successful and stable populations of deer, pheasant, otter, lizard, and pine marten. The proposed roadway will devastate this habitat. The deer will move away from the area, while the otter, lizard, and pine marten, being located immediately adjacent to the proposed site area, will not survive.

**5. Views from Kilmacanogue to the Little Sugar Loaf compromised.**

The existing views from Kilmacanogue village out over the Little Sugar Loaf mountain will be greatly compromised by the Council's poorly-thought-out proposal. We have more than our fair share of traffic and roadways in Kilmacanogue, and it seems extraordinary that Wicklow County Council would entertain the construction of additional roadways on these unspoiled uplands.

**6. Desecration of panoramic vista from the Big Sugarloaf Mountain.**

The proposed intrusion onto the slopes of the Little Sugarloaf is of such scale and crudeness, that it will detract greatly from the magnificent panoramic vista which has been enjoyed for hundreds of years by climbers of the Big Sugarloaf Mountain. The vista from the Big Sugarloaf, eastwards towards the Irish Sea, is one of the great views of our country, and must be protected at all costs!

**7. This proposal will be strenuously opposed.**

When the Council first proposed plans to encroach on the slopes of the Little Sugarloaf Mountain in 2016, there was widespread upset throughout the area, and a total of 1250 formal objections were lodged. The proposal now put forward by the Council will cause even greater damage to the Little Sugarloaf mountain, and will be strenuously resisted.

**We ask that this pointless proposal be omitted entirely from both the Wicklow County Council Development Plan 2016-2022, and the Bray Municipal District Local Area Plan 2017-2023.**

Name/Signature

Lorraine Rooney

Your name/address here.

Monica Dooly  
16 Beech Park  
Ducan Co Dublin

Wicklow County Council

13 SEP 2017

PLANNING DEPT.

Wicklow County Council.  
County Hall, Wicklow.

Attn: Mr Bryan Doyle. Chief Executive.

Dear Sir,

Re: **Wicklow County Council Development Plan 2016-2022,  
Bray Municipal District Local Area Plan 2017-2023. Written Submission.**

We are most upset to hear of Wicklow County Council's proposal to construct a new roadway commencing at the Kilmacanogue East roundabout, and routing Northwards to the boundary wall of Brennanstown Riding Stables and Equestrian Centre. We are even more upset by the Council's intention to pay for this unnecessary roadway by re-zoning the lower slopes of the Little Sugarloaf mountain as commercial and housing development land. We believe that this is just the thin end of the wedge, and that it is the Council's intention to complete their 2016 Kilmacanogue to Bray mountain roadway proposal by stealth over time.

**1. An unnecessary roadway.**

The roadway proposed by the Council is entirely unnecessary. It duplicates a proposal published in April 2017 by Transport Infrastructure Ireland to provide a "local service road" immediately alongside the N11 motorway at Kilmacanogue. The TII proposal is simple, sensible, and cost-effective, and it does not adversely impact the slopes of the Little Sugarloaf Mountain.

**2. An unnecessary roadway paid for by unnecessary re-zoning.**

The Council propose to pay for the proposed roadway by re-zoning the mountainside alongside it. The plan goes from bad to worse. This unnecessary roadway is now to be paid for by unnecessary re-zoning of unspoiled mountainside.

**3. A valuable local amenity will be lost.**

The lower slopes of Barchuillia Commons are an invaluable local amenity, and they are walked daily by many of the residents of Kilmacanogue village, as well as by large numbers of walking groups from further afield. The proposed roadway will isolate the village from this important open space, and will make it greatly more difficult to access, and unattractive to walk.

**4. Deer, pheasant, otters, lizard, and pine marten.**

The lower slopes to the east of Kilmacanogue village are a rich and diverse habitat which are home to successful and stable populations of deer, pheasant, otter, lizard, and pine marten. The proposed roadway will devastate this habitat. The deer will move away from the area, while the otter, lizard, and pine marten, being located immediately adjacent to the proposed site area, will not survive.

**5. Views from Kilmacanogue to the Little Sugar Loaf compromised.**

The existing views from Kilmacanogue village out over the Little Sugar Loaf mountain will be greatly compromised by the Council's poorly-thought-out proposal. We have more than our fair share of traffic and roadways in Kilmacanogue, and it seems extraordinary that Wicklow County Council would entertain the construction of additional roadways on these unspoiled uplands.

**6. Desecration of panoramic vista from the Big Sugarloaf Mountain.**

The proposed intrusion onto the slopes of the Little Sugarloaf is of such scale and crudeness, that it will detract greatly from the magnificent panoramic vista which has been enjoyed for hundreds of years by climbers of the Big Sugarloaf Mountain. The vista from the Big Sugarloaf, eastwards towards the Irish Sea, is one of the great views of our country, and must be protected at all costs!

**7. This proposal will be strenuously opposed.**

When the Council first proposed plans to encroach on the slopes of the Little Sugarloaf Mountain in 2016, there was widespread upset throughout the area, and a total of 1250 formal objections were lodged. The proposal now put forward by the Council will cause even greater damage to the Little Sugarloaf mountain, and will be strenuously resisted.

**We ask that this pointless proposal be omitted entirely from both the Wicklow County Council Development Plan 2016-2022, and the Bray Municipal District Local Area Plan 2017-2023.**

Name/Signature

Your name/address here.

RITA WALSH  
21 ROCKFIELD PARK  
KILMACANOGUE

Wicklow County Council.  
County Hall, Wicklow.

Attn: Mr Bryan Doyle. Chief Executive.

Wicklow County Council

13 SEP 2017

PLANNING DEPT.

Dear Sir,

**Re: Wicklow County Council Development Plan 2016-2022,  
Bray Municipal District Local Area Plan 2017-2023. Written Submission.**

We are most upset to hear of Wicklow County Council's proposal to construct a new roadway commencing at the Kilmacanogue East roundabout, and routing Northwards to the boundary wall of Brennanstown Riding Stables and Equestrian Centre. We are even more upset by the Council's intention to pay for this unnecessary roadway by re-zoning the lower slopes of the Little Sugarloaf mountain as commercial and housing development land. We believe that this is just the thin end of the wedge, and that it is the Council's intention to complete their 2016 Kilmacanogue to Bray mountain roadway proposal by stealth over time.

**1. An unnecessary roadway.**

The roadway proposed by the Council is entirely unnecessary. It duplicates a proposal published in April 2017 by Transport Infrastructure Ireland to provide a "local service road" immediately alongside the N11 motorway at Kilmacanogue. The TII proposal is simple, sensible, and cost-effective, and it does not adversely impact the slopes of the Little Sugarloaf Mountain.

**2. An unnecessary roadway paid for by unnecessary re-zoning.**

The Council propose to pay for the proposed roadway by re-zoning the mountainside alongside it. The plan goes from bad to worse. This unnecessary roadway is now to be paid for by unnecessary re-zoning of unspoiled mountainside.

**3. A valuable local amenity will be lost.**

The lower slopes of Barchuillia Commons are an invaluable local amenity, and they are walked daily by many of the residents of Kilmacanogue village, as well as by large numbers of walking groups from further afield. The proposed roadway will isolate the village from this important open space, and will make it greatly more difficult to access, and unattractive to walk.

**4. Deer, pheasant, otters, lizard, and pine marten.**

The lower slopes to the east of Kilmacanogue village are a rich and diverse habitat which are home to successful and stable populations of deer, pheasant, otter, lizard, and pine marten. The proposed roadway will devastate this habitat. The deer will move away from the area, while the otter, lizard, and pine marten, being located immediately adjacent to the proposed site area, will not survive.

**5. Views from Kilmacanogue to the Little Sugar Loaf compromised.**

The existing views from Kilmacanogue village out over the Little Sugar Loaf mountain will be greatly compromised by the Council's poorly-thought-out proposal. We have more than our fair share of traffic and roadways in Kilmacanogue, and it seems extraordinary that Wicklow County Council would entertain the construction of additional roadways on these unspoiled uplands.

**6. Desecration of panoramic vista from the Big Sugarloaf Mountain.**

The proposed intrusion onto the slopes of the Little Sugarloaf is of such scale and crudeness, that it will detract greatly from the magnificent panoramic vista which has been enjoyed for hundreds of years by climbers of the Big Sugarloaf Mountain. The vista from the Big Sugarloaf, eastwards towards the Irish Sea, is one of the great views of our country, and must be protected at all costs!

**7. This proposal will be strenuously opposed.**

When the Council first proposed plans to encroach on the slopes of the Little Sugarloaf Mountain in 2016, there was widespread upset throughout the area, and a total of 1250 formal objections were lodged. The proposal now put forward by the Council will cause even greater damage to the Little Sugarloaf mountain, and will be strenuously resisted.

**We ask that this pointless proposal be omitted entirely from both the Wicklow County Council Development Plan 2016-2022, and the Bray Municipal District Local Area Plan 2017-2023.**

Name/Signature

RITA WALSH

Your name/address here.

Barr Na Coille  
Kilmacanogue  
A98 PX 54

Wicklow County Council

13 SEP 2017

PLANNING DEPT.

Wicklow County Council.  
County Hall, Wicklow.

Attn: Mr Bryan Doyle. Chief Executive.

Dear Sir,

Re: **Wicklow County Council Development Plan 2016-2022,  
Bray Municipal District Local Area Plan 2017-2023. Written Submission.**

We are most upset to hear of Wicklow County Council's proposal to construct a new roadway commencing at the Kilmacanogue East roundabout, and routing Northwards to the boundary wall of Brennanstown Riding Stables and Equestrian Centre. We are even more upset by the Council's intention to pay for this unnecessary roadway by re-zoning the lower slopes of the Little Sugarloaf mountain as commercial and housing development land. We believe that this is just the thin end of the wedge, and that it is the Council's intention to complete their 2016 Kilmacanogue to Bray mountain roadway proposal by stealth over time.

**1. An unnecessary roadway.**

The roadway proposed by the Council is entirely unnecessary. It duplicates a proposal published in April 2017 by Transport Infrastructure Ireland to provide a "local service road" immediately alongside the N11 motorway at Kilmacanogue. The TII proposal is simple, sensible, and cost-effective, and it does not adversely impact the slopes of the Little Sugarloaf Mountain.

**2. An unnecessary roadway paid for by unnecessary re-zoning.**

The Council propose to pay for the proposed roadway by re-zoning the mountainside alongside it. The plan goes from bad to worse. This unnecessary roadway is now to be paid for by unnecessary re-zoning of unspoiled mountainside.

**3. A valuable local amenity will be lost.**

The lower slopes of Barchuillia Commons are an invaluable local amenity, and they are walked daily by many of the residents of Kilmacanogue village, as well as by large numbers of walking groups from further afield. The proposed roadway will isolate the village from this important open space, and will make it greatly more difficult to access, and unattractive to walk.

**4. Deer, pheasant, otters, lizard, and pine marten.**

The lower slopes to the east of Kilmacanogue village are a rich and diverse habitat which are home to successful and stable populations of deer, pheasant, otter, lizard, and pine marten. The proposed roadway will devastate this habitat. The deer will move away from the area, while the otter, lizard, and pine marten, being located immediately adjacent to the proposed site area, will not survive.

**5. Views from Kilmacanogue to the Little Sugar Loaf compromised.**

The existing views from Kilmacanogue village out over the Little Sugar Loaf mountain will be greatly compromised by the Council's poorly-thought-out proposal. We have more than our fair share of traffic and roadways in Kilmacanogue, and it seems extraordinary that Wicklow County Council would entertain the construction of additional roadways on these unspoiled uplands.

**6. Desecration of panoramic vista from the Big Sugarloaf Mountain.**

The proposed intrusion onto the slopes of the Little Sugarloaf is of such scale and crudeness, that it will detract greatly from the magnificent panoramic vista which has been enjoyed for hundreds of years by climbers of the Big Sugarloaf Mountain. The vista from the Big Sugarloaf, eastwards towards the Irish Sea, is one of the great views of our country, and must be protected at all costs!

**7. This proposal will be strenuously opposed.**

When the Council first proposed plans to encroach on the slopes of the Little Sugarloaf Mountain in 2016, there was widespread upset throughout the area, and a total of 1250 formal objections were lodged. The proposal now put forward by the Council will cause even greater damage to the Little Sugarloaf mountain, and will be strenuously resisted.

**We ask that this pointless proposal be omitted entirely from both the Wicklow County Council Development Plan 2016-2022, and the Bray Municipal District Local Area Plan 2017-2023.**

Name/Signature

Your name/address here.

Marcia Walsh  
Apt 12  
Rocky Valley Crescent  
Kilmacanogue

Wicklow County Council.  
County Hall, Wicklow.

Attn: Mr Bryan Doyle. Chief Executive.

Wicklow County Council

13 SEP 2017

PLANNING DEPT.

Dear Sir,

Re: **Wicklow County Council Development Plan 2016-2022,  
Bray Municipal District Local Area Plan 2017-2023. Written Submission.**

We are most upset to hear of Wicklow County Council's proposal to construct a new roadway commencing at the Kilmacanogue East roundabout, and routing Northwards to the boundary wall of Brennanstown Riding Stables and Equestrian Centre. We are even more upset by the Council's intention to pay for this unnecessary roadway by re-zoning the lower slopes of the Little Sugarloaf mountain as commercial and housing development land. We believe that this is just the thin end of the wedge, and that it is the Council's intention to complete their 2016 Kilmacanogue to Bray mountain roadway proposal by stealth over time.

**1. An unnecessary roadway.**

The roadway proposed by the Council is entirely unnecessary. It duplicates a proposal published in April 2017 by Transport Infrastructure Ireland to provide a "local service road" immediately alongside the N11 motorway at Kilmacanogue. The TII proposal is simple, sensible, and cost-effective, and it does not adversely impact the slopes of the Little Sugarloaf Mountain.

**2. An unnecessary roadway paid for by unnecessary re-zoning.**

The Council propose to pay for the proposed roadway by re-zoning the mountainside alongside it. The plan goes from bad to worse. This unnecessary roadway is now to be paid for by unnecessary re-zoning of unspoiled mountainside.

**3. A valuable local amenity will be lost.**

The lower slopes of Barchuillia Commons are an invaluable local amenity, and they are walked daily by many of the residents of Kilmacanogue village, as well as by large numbers of walking groups from further afield. The proposed roadway will isolate the village from this important open space, and will make it greatly more difficult to access, and unattractive to walk.

**4. Deer, pheasant, otters, lizard, and pine marten.**

The lower slopes to the east of Kilmacanogue village are a rich and diverse habitat which are home to successful and stable populations of deer, pheasant, otter, lizard, and pine marten. The proposed roadway will devastate this habitat. The deer will move away from the area, while the otter, lizard, and pine marten, being located immediately adjacent to the proposed site area, will not survive.

**5. Views from Kilmacanogue to the Little Sugar Loaf compromised.**

The existing views from Kilmacanogue village out over the Little Sugar Loaf mountain will be greatly compromised by the Council's poorly-thought-out proposal. We have more than our fair share of traffic and roadways in Kilmacanogue, and it seems extraordinary that Wicklow County Council would entertain the construction of additional roadways on these unspoiled uplands.

**6. Desecration of panoramic vista from the Big Sugarloaf Mountain.**

The proposed intrusion onto the slopes of the Little Sugarloaf is of such scale and crudeness, that it will detract greatly from the magnificent panoramic vista which has been enjoyed for hundreds of years by climbers of the Big Sugarloaf Mountain. The vista from the Big Sugarloaf, eastwards towards the Irish Sea, is one of the great views of our country, and must be protected at all costs!

**7. This proposal will be strenuously opposed.**

When the Council first proposed plans to encroach on the slopes of the Little Sugarloaf Mountain in 2016, there was widespread upset throughout the area, and a total of **1250** formal objections were lodged. The proposal now put forward by the Council will cause even greater damage to the Little Sugarloaf mountain, and will be strenuously resisted.

**We ask that this pointless proposal be omitted entirely from both the Wicklow County Council Development Plan 2016-2022, and the Bray Municipal District Local Area Plan 2017-2023.**

Name/Signature

Marcia Walsh

Your name/address here.

Conor Bennett  
1 Highthorn Wood  
Bunageary Co Dublin

Wicklow County Council.  
County Hall, Wicklow.

Attn: Mr Bryan Doyle. Chief Executive.

Wicklow County Council

13 SEP 2017

PLANNING DEPT.

Dear Sir,

Re: **Wicklow County Council Development Plan 2016-2022,  
Bray Municipal District Local Area Plan 2017-2023. Written Submission.**

We are most upset to hear of Wicklow County Council's proposal to construct a new roadway commencing at the Kilmacanogue East roundabout, and routing Northwards to the boundary wall of Brennanstown Riding Stables and Equestrian Centre. We are even more upset by the Council's intention to pay for this unnecessary roadway by re-zoning the lower slopes of the Little Sugarloaf mountain as commercial and housing development land. We believe that this is just the thin end of the wedge, and that it is the Council's intention to complete their 2016 Kilmacanogue to Bray mountain roadway proposal by stealth over time.

**1. An unnecessary roadway.**

The roadway proposed by the Council is entirely unnecessary. It duplicates a proposal published in April 2017 by Transport Infrastructure Ireland to provide a "local service road" immediately alongside the N11 motorway at Kilmacanogue. The TII proposal is simple, sensible, and cost-effective, and it does not adversely impact the slopes of the Little Sugarloaf Mountain.

**2. An unnecessary roadway paid for by unnecessary re-zoning.**

The Council propose to pay for the proposed roadway by re-zoning the mountainside alongside it. The plan goes from bad to worse. This unnecessary roadway is now to be paid for by unnecessary re-zoning of unspoiled mountainside.

**3. A valuable local amenity will be lost.**

The lower slopes of Barchuillia Commons are an invaluable local amenity, and they are walked daily by many of the residents of Kilmacanogue village, as well as by large numbers of walking groups from further afield. The proposed roadway will isolate the village from this important open space, and will make it greatly more difficult to access, and unattractive to walk.

**4. Deer, pheasant, otters, lizard, and pine marten.**

The lower slopes to the east of Kilmacanogue village are a rich and diverse habitat which are home to successful and stable populations of deer, pheasant, otter, lizard, and pine marten. The proposed roadway will devastate this habitat. The deer will move away from the area, while the otter, lizard, and pine marten, being located immediately adjacent to the proposed site area, will not survive.

**5. Views from Kilmacanogue to the Little Sugar Loaf compromised.**

The existing views from Kilmacanogue village out over the Little Sugar Loaf mountain will be greatly compromised by the Council's poorly-thought-out proposal. We have more than our fair share of traffic and roadways in Kilmacanogue, and it seems extraordinary that Wicklow County Council would entertain the construction of additional roadways on these unspoiled uplands.

**6. Desecration of panoramic vista from the Big Sugarloaf Mountain.**

The proposed intrusion onto the slopes of the Little Sugarloaf is of such scale and crudeness, that it will detract greatly from the magnificent panoramic vista which has been enjoyed for hundreds of years by climbers of the Big Sugarloaf Mountain. The vista from the Big Sugarloaf, eastwards towards the Irish Sea, is one of the great views of our country, and must be protected at all costs!

**7. This proposal will be strenuously opposed.**

When the Council first proposed plans to encroach on the slopes of the Little Sugarloaf Mountain in 2016, there was widespread upset throughout the area, and a total of 1250 formal objections were lodged. The proposal now put forward by the Council will cause even greater damage to the Little Sugarloaf mountain, and will be strenuously resisted.

**We ask that this pointless proposal be omitted entirely from both the Wicklow County Council Development Plan 2016-2022, and the Bray Municipal District Local Area Plan 2017-2023.**

Name/Signature

Conor Bennett

Your name/address here.

Ben Crowley  
Bramley Cottage  
Bohilla Lane Kilmacanogue

Wicklow County Council.  
County Hall, Wicklow.

Attn: Mr Bryan Doyle. Chief Executive.

Wicklow County Council

13 SEP 2017

PLANNING DEPT.

Dear Sir,

Re: **Wicklow County Council Development Plan 2016-2022,  
Bray Municipal District Local Area Plan 2017-2023. Written Submission.**

We are most upset to hear of Wicklow County Council's proposal to construct a new roadway commencing at the Kilmacanogue East roundabout, and routing Northwards to the boundary wall of Brennanstown Riding Stables and Equestrian Centre. We are even more upset by the Council's intention to pay for this unnecessary roadway by re-zoning the lower slopes of the Little Sugarloaf mountain as commercial and housing development land. We believe that this is just the thin end of the wedge, and that it is the Council's intention to complete their 2016 Kilmacanogue to Bray mountain roadway proposal by stealth over time.

**1. An unnecessary roadway.**

The roadway proposed by the Council is entirely unnecessary. It duplicates a proposal published in April 2017 by Transport Infrastructure Ireland to provide a "local service road" immediately alongside the N11 motorway at Kilmacanogue. The TII proposal is simple, sensible, and cost-effective, and it does not adversely impact the slopes of the Little Sugarloaf Mountain.

**2. An unnecessary roadway paid for by unnecessary re-zoning.**

The Council propose to pay for the proposed roadway by re-zoning the mountainside alongside it. The plan goes from bad to worse. This unnecessary roadway is now to be paid for by unnecessary re-zoning of unspoiled mountainside.

**3. A valuable local amenity will be lost.**

The lower slopes of Barchuillia Commons are an invaluable local amenity, and they are walked daily by many of the residents of Kilmacanogue village, as well as by large numbers of walking groups from further afield. The proposed roadway will isolate the village from this important open space, and will make it greatly more difficult to access, and unattractive to walk.

**4. Deer, pheasant, otters, lizard, and pine marten.**

The lower slopes to the east of Kilmacanogue village are a rich and diverse habitat which are home to successful and stable populations of deer, pheasant, otter, lizard, and pine marten. The proposed roadway will devastate this habitat. The deer will move away from the area, while the otter, lizard, and pine marten, being located immediately adjacent to the proposed site area, will not survive.

**5. Views from Kilmacanogue to the Little Sugar Loaf compromised.**

The existing views from Kilmacanogue village out over the Little Sugar Loaf mountain will be greatly compromised by the Council's poorly-thought-out proposal. We have more than our fair share of traffic and roadways in Kilmacanogue, and it seems extraordinary that Wicklow County Council would entertain the construction of additional roadways on these unspoiled uplands.

**6. Desecration of panoramic vista from the Big Sugarloaf Mountain.**

The proposed intrusion onto the slopes of the Little Sugarloaf is of such scale and crudeness, that it will detract greatly from the magnificent panoramic vista which has been enjoyed for hundreds of years by climbers of the Big Sugarloaf Mountain. The vista from the Big Sugarloaf, eastwards towards the Irish Sea, is one of the great views of our country, and must be protected at all costs!

**7. This proposal will be strenuously opposed.**

When the Council first proposed plans to encroach on the slopes of the Little Sugarloaf Mountain in 2016, there was widespread upset throughout the area, and a total of 1250 formal objections were lodged. The proposal now put forward by the Council will cause even greater damage to the Little Sugarloaf mountain, and will be strenuously resisted.

**We ask that this pointless proposal be omitted entirely from both the Wicklow County Council Development Plan 2016-2022, and the Bray Municipal District Local Area Plan 2017-2023.**

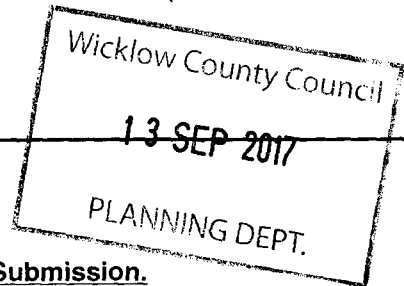
Name/Signature

Your name/address here.

Seamus Walsh  
21 Rockfield Pk  
Kilmacanogue

Wicklow County Council,  
County Hall, Wicklow.

Attn: Mr Bryan Doyle, Chief Executive.



Dear Sir,

Re: **Wicklow County Council Development Plan 2016-2022,  
Bray Municipal District Local Area Plan 2017-2023. Written Submission.**

We are most upset to hear of Wicklow County Council's proposal to construct a new roadway commencing at the Kilmacanogue East roundabout, and routing Northwards to the boundary wall of Brennanstown Riding Stables and Equestrian Centre. We are even more upset by the Council's intention to pay for this unnecessary roadway by re-zoning the lower slopes of the Little Sugarloaf mountain as commercial and housing development land. We believe that this is just the thin end of the wedge, and that it is the Council's intention to complete their 2016 Kilmacanogue to Bray mountain roadway proposal by stealth over time.

**1. An unnecessary roadway.**

The roadway proposed by the Council is entirely unnecessary. It duplicates a proposal published in April 2017 by Transport Infrastructure Ireland to provide a "local service road" immediately alongside the N11 motorway at Kilmacanogue. The TII proposal is simple, sensible, and cost-effective, and it does not adversely impact the slopes of the Little Sugarloaf Mountain.

**2. An unnecessary roadway paid for by unnecessary re-zoning.**

The Council propose to pay for the proposed roadway by re-zoning the mountainside alongside it. The plan goes from bad to worse. This unnecessary roadway is now to be paid for by unnecessary re-zoning of unspoiled mountainside.

**3. A valuable local amenity will be lost.**

The lower slopes of Barchuillia Commons are an invaluable local amenity, and they are walked daily by many of the residents of Kilmacanogue village, as well as by large numbers of walking groups from further afield. The proposed roadway will isolate the village from this important open space, and will make it greatly more difficult to access, and unattractive to walk.

**4. Deer, pheasant, otters, lizard, and pine marten.**

The lower slopes to the east of Kilmacanogue village are a rich and diverse habitat which are home to successful and stable populations of deer, pheasant, otter, lizard, and pine marten. The proposed roadway will devastate this habitat. The deer will move away from the area, while the otter, lizard, and pine marten, being located immediately adjacent to the proposed site area, will not survive.

**5. Views from Kilmacanogue to the Little Sugar Loaf compromised.**

The existing views from Kilmacanogue village out over the Little Sugar Loaf mountain will be greatly compromised by the Council's poorly-thought-out proposal. We have more than our fair share of traffic and roadways in Kilmacanogue, and it seems extraordinary that Wicklow County Council would entertain the construction of additional roadways on these unspoiled uplands.

**6. Desecration of panoramic vista from the Big Sugarloaf Mountain.**

The proposed intrusion onto the slopes of the Little Sugarloaf is of such scale and crudeness, that it will detract greatly from the magnificent panoramic vista which has been enjoyed for hundreds of years by climbers of the Big Sugarloaf Mountain. The vista from the Big Sugarloaf, eastwards towards the Irish Sea, is one of the great views of our country, and must be protected at all costs!

**7. This proposal will be strenuously opposed.**

When the Council first proposed plans to encroach on the slopes of the Little Sugarloaf Mountain in 2016, there was widespread upset throughout the area, and a total of 1250 formal objections were lodged. The proposal now put forward by the Council will cause even greater damage to the Little Sugarloaf mountain, and will be strenuously resisted.

**We ask that this pointless proposal be omitted entirely from both the Wicklow County Council Development Plan 2016-2022, and the Bray Municipal District Local Area Plan 2017-2023.**

Name: Seamus Walsh  
Signature



Your name/address here.

Pat Phillips  
Kilmuckagh Cottages  
Kilmacanogue

Wicklow County Council.  
County Hall, Wicklow.

Attn: Mr Bryan Doyle. Chief Executive.

Wicklow County Council

13 SEP 2017

PLANNING DEPT.

Dear Sir,

Re: **Wicklow County Council Development Plan 2016-2022,  
Bray Municipal District Local Area Plan 2017-2023. Written Submission.**

We are most upset to hear of Wicklow County Council's proposal to construct a new roadway commencing at the Kilmacanogue East roundabout, and routing Northwards to the boundary wall of Brennanstown Riding Stables and Equestrian Centre. We are even more upset by the Council's intention to pay for this unnecessary roadway by re-zoning the lower slopes of the Little Sugarloaf mountain as commercial and housing development land. We believe that this is just the thin end of the wedge, and that it is the Council's intention to complete their 2016 Kilmacanogue to Bray mountain roadway proposal by stealth over time.

**1. An unnecessary roadway.**

The roadway proposed by the Council is entirely unnecessary. It duplicates a proposal published in April 2017 by Transport Infrastructure Ireland to provide a "local service road" immediately alongside the N11 motorway at Kilmacanogue. The TII proposal is simple, sensible, and cost-effective, and it does not adversely impact the slopes of the Little Sugarloaf Mountain.

**2. An unnecessary roadway paid for by unnecessary re-zoning.**

The Council propose to pay for the proposed roadway by re-zoning the mountainside alongside it. The plan goes from bad to worse. This unnecessary roadway is now to be paid for by unnecessary re-zoning of unspoiled mountainside.

**3. A valuable local amenity will be lost.**

The lower slopes of Barchuillia Commons are an invaluable local amenity, and they are walked daily by many of the residents of Kilmacanogue village, as well as by large numbers of walking groups from further afield. The proposed roadway will isolate the village from this important open space, and will make it greatly more difficult to access, and unattractive to walk.

**4. Deer, pheasant, otters, lizard, and pine marten.**

The lower slopes to the east of Kilmacanogue village are a rich and diverse habitat which are home to successful and stable populations of deer, pheasant, otter, lizard, and pine marten. The proposed roadway will devastate this habitat. The deer will move away from the area, while the otter, lizard, and pine marten, being located immediately adjacent to the proposed site area, will not survive.

**5. Views from Kilmacanogue to the Little Sugar Loaf compromised.**

The existing views from Kilmacanogue village out over the Little Sugar Loaf mountain will be greatly compromised by the Council's poorly-thought-out proposal. We have more than our fair share of traffic and roadways in Kilmacanogue, and it seems extraordinary that Wicklow County Council would entertain the construction of additional roadways on these unspoiled uplands.

**6. Desecration of panoramic vista from the Big Sugarloaf Mountain.**

The proposed intrusion onto the slopes of the Little Sugarloaf is of such scale and crudeness, that it will detract greatly from the magnificent panoramic vista which has been enjoyed for hundreds of years by climbers of the Big Sugarloaf Mountain. The vista from the Big Sugarloaf, eastwards towards the Irish Sea, is one of the great views of our country, and must be protected at all costs!

**7. This proposal will be strenuously opposed.**

When the Council first proposed plans to encroach on the slopes of the Little Sugarloaf Mountain in 2016, there was widespread upset throughout the area, and a total of 1250 formal objections were lodged. The proposal now put forward by the Council will cause even greater damage to the Little Sugarloaf mountain, and will be strenuously resisted.

**We ask that this pointless proposal be omitted entirely from both the Wicklow County Council Development Plan 2016-2022, and the Bray Municipal District Local Area Plan 2017-2023.**

Name/Signature

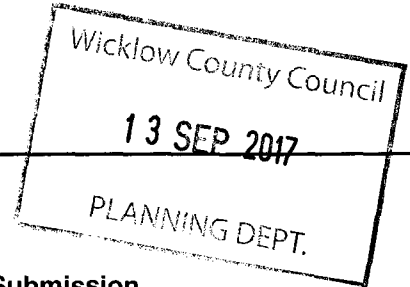
PAT PHILLIPS

Your name/address here.

Teresa Kavanagh  
92 Old Court Grove  
Bray Co Wicklow

Wicklow County Council.  
County Hall, Wicklow.

Attn: Mr Bryan Doyle. Chief Executive.



Dear Sir,

Re: **Wicklow County Council Development Plan 2016-2022,  
Bray Municipal District Local Area Plan 2017-2023. Written Submission.**

We are most upset to hear of Wicklow County Council's proposal to construct a new roadway commencing at the Kilmacanogue East roundabout, and routing Northwards to the boundary wall of Brennanstown Riding Stables and Equestrian Centre. We are even more upset by the Council's intention to pay for this unnecessary roadway by re-zoning the lower slopes of the Little Sugarloaf mountain as commercial and housing development land. We believe that this is just the thin end of the wedge, and that it is the Council's intention to complete their 2016 Kilmacanogue to Bray mountain roadway proposal by stealth over time.

**1. An unnecessary roadway.**

The roadway proposed by the Council is entirely unnecessary. It duplicates a proposal published in April 2017 by Transport Infrastructure Ireland to provide a "local service road" immediately alongside the N11 motorway at Kilmacanogue. The TII proposal is simple, sensible, and cost-effective, and it does not adversely impact the slopes of the Little Sugarloaf Mountain.

**2. An unnecessary roadway paid for by unnecessary re-zoning.**

The Council propose to pay for the proposed roadway by re-zoning the mountainside alongside it. The plan goes from bad to worse. This unnecessary roadway is now to be paid for by unnecessary re-zoning of unspoiled mountainside.

**3. A valuable local amenity will be lost.**

The lower slopes of Barchuillia Commons are an invaluable local amenity, and they are walked daily by many of the residents of Kilmacanogue village, as well as by large numbers of walking groups from further afield. The proposed roadway will isolate the village from this important open space, and will make it greatly more difficult to access, and unattractive to walk.

**4. Deer, pheasant, otters, lizard, and pine marten.**

The lower slopes to the east of Kilmacanogue village are a rich and diverse habitat which are home to successful and stable populations of deer, pheasant, otter, lizard, and pine marten. The proposed roadway will devastate this habitat. The deer will move away from the area, while the otter, lizard, and pine marten, being located immediately adjacent to the proposed site area, will not survive.

**5. Views from Kilmacanogue to the Little Sugar Loaf compromised.**

The existing views from Kilmacanogue village out over the Little Sugar Loaf mountain will be greatly compromised by the Council's poorly-thought-out proposal. We have more than our fair share of traffic and roadways in Kilmacanogue, and it seems extraordinary that Wicklow County Council would entertain the construction of additional roadways on these unspoiled uplands.

**6. Desecration of panoramic vista from the Big Sugarloaf Mountain.**

The proposed intrusion onto the slopes of the Little Sugarloaf is of such scale and crudeness, that it will detract greatly from the magnificent panoramic vista which has been enjoyed for hundreds of years by climbers of the Big Sugarloaf Mountain. The vista from the Big Sugarloaf, eastwards towards the Irish Sea, is one of the great views of our country, and must be protected at all costs!

**7. This proposal will be strenuously opposed.**

When the Council first proposed plans to encroach on the slopes of the Little Sugarloaf Mountain in 2016, there was widespread upset throughout the area, and a total of 1250 formal objections were lodged. The proposal now put forward by the Council will cause even greater damage to the Little Sugarloaf mountain, and will be strenuously resisted.

**We ask that this pointless proposal be omitted entirely from both the Wicklow County Council Development Plan 2016-2022, and the Bray Municipal District Local Area Plan 2017-2023.**

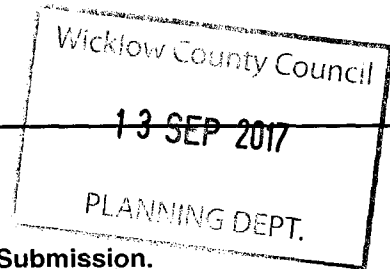
Name/Signature  
Teresa Kavanagh

Your name/address here.

Charlotte O'Brien  
The Paddock  
Cush Kerry Co Wicklow

Wicklow County Council.  
County Hall, Wicklow.

Attn: Mr Bryan Doyle. Chief Executive.



Dear Sir,

Re: **Wicklow County Council Development Plan 2016-2022,  
Bray Municipal District Local Area Plan 2017-2023. Written Submission.**

We are most upset to hear of Wicklow County Council's proposal to construct a new roadway commencing at the Kilmacanogue East roundabout, and routing Northwards to the boundary wall of Brennanstown Riding Stables and Equestrian Centre. We are even more upset by the Council's intention to pay for this unnecessary roadway by re-zoning the lower slopes of the Little Sugarloaf mountain as commercial and housing development land. We believe that this is just the thin end of the wedge, and that it is the Council's intention to complete their 2016 Kilmacanogue to Bray mountain roadway proposal by stealth over time.

**1. An unnecessary roadway.**

The roadway proposed by the Council is entirely unnecessary. It duplicates a proposal published in April 2017 by Transport Infrastructure Ireland to provide a "local service road" immediately alongside the N11 motorway at Kilmacanogue. The TII proposal is simple, sensible, and cost-effective, and it does not adversely impact the slopes of the Little Sugarloaf Mountain.

**2. An unnecessary roadway paid for by unnecessary re-zoning.**

The Council propose to pay for the proposed roadway by re-zoning the mountainside alongside it. The plan goes from bad to worse. This unnecessary roadway is now to be paid for by unnecessary re-zoning of unspoiled mountainside.

**3. A valuable local amenity will be lost.**

The lower slopes of Barchuillia Commons are an invaluable local amenity, and they are walked daily by many of the residents of Kilmacanogue village, as well as by large numbers of walking groups from further afield. The proposed roadway will isolate the village from this important open space, and will make it greatly more difficult to access, and unattractive to walk.

**4. Deer, pheasant, otters, lizard, and pine marten.**

The lower slopes to the east of Kilmacanogue village are a rich and diverse habitat which are home to successful and stable populations of deer, pheasant, otter, lizard, and pine marten. The proposed roadway will devastate this habitat. The deer will move away from the area, while the otter, lizard, and pine marten, being located immediately adjacent to the proposed site area, will not survive.

**5. Views from Kilmacanogue to the Little Sugar Loaf compromised.**

The existing views from Kilmacanogue village out over the Little Sugar Loaf mountain will be greatly compromised by the Council's poorly-thought-out proposal. We have more than our fair share of traffic and roadways in Kilmacanogue, and it seems extraordinary that Wicklow County Council would entertain the construction of additional roadways on these unspoiled uplands.

**6. Desecration of panoramic vista from the Big Sugarloaf Mountain.**

The proposed intrusion onto the slopes of the Little Sugarloaf is of such scale and crudeness, that it will detract greatly from the magnificent panoramic vista which has been enjoyed for hundreds of years by climbers of the Big Sugarloaf Mountain. The vista from the Big Sugarloaf, eastwards towards the Irish Sea, is one of the great views of our country, and must be protected at all costs!

**7. This proposal will be strenuously opposed.**

When the Council first proposed plans to encroach on the slopes of the Little Sugarloaf Mountain in 2016, there was widespread upset throughout the area, and a total of 1250 formal objections were lodged. The proposal now put forward by the Council will cause even greater damage to the Little Sugarloaf mountain, and will be strenuously resisted.

**We ask that this pointless proposal be omitted entirely from both the Wicklow County Council Development Plan 2016-2022, and the Bray Municipal District Local Area Plan 2017-2023.**

Name/Signature

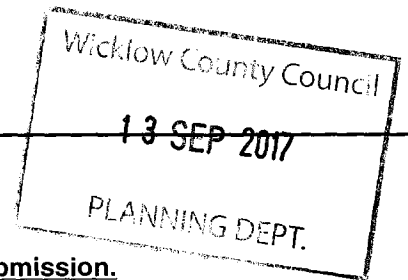
Charlotte O'Brien

Your name/address here.

Vera Prendergast  
7 Alderwalk  
Athluney Wood  
Navan Co Meath

Wicklow County Council.  
County Hall, Wicklow.

Attn: Mr Bryan Doyle. Chief Executive.



Dear Sir,

Re: **Wicklow County Council Development Plan 2016-2022,  
Bray Municipal District Local Area Plan 2017-2023. Written Submission.**

We are most upset to hear of Wicklow County Council's proposal to construct a new roadway commencing at the Kilmacanogue East roundabout, and routing Northwards to the boundary wall of Brennanstown Riding Stables and Equestrian Centre. We are even more upset by the Council's intention to pay for this unnecessary roadway by re-zoning the lower slopes of the Little Sugarloaf mountain as commercial and housing development land. We believe that this is just the thin end of the wedge, and that it is the Council's intention to complete their 2016 Kilmacanogue to Bray mountain roadway proposal by stealth over time.

**1. An unnecessary roadway.**

The roadway proposed by the Council is entirely unnecessary. It duplicates a proposal published in April 2017 by Transport Infrastructure Ireland to provide a "local service road" immediately alongside the N11 motorway at Kilmacanogue. The TII proposal is simple, sensible, and cost-effective, and it does not adversely impact the slopes of the Little Sugarloaf Mountain.

**2. An unnecessary roadway paid for by unnecessary re-zoning.**

The Council propose to pay for the proposed roadway by re-zoning the mountainside alongside it. The plan goes from bad to worse. This unnecessary roadway is now to be paid for by unnecessary re-zoning of unspoiled mountainside.

**3. A valuable local amenity will be lost.**

The lower slopes of Barchuillia Commons are an invaluable local amenity, and they are walked daily by many of the residents of Kilmacanogue village, as well as by large numbers of walking groups from further afield. The proposed roadway will isolate the village from this important open space, and will make it greatly more difficult to access, and unattractive to walk.

**4. Deer, pheasant, otters, lizard, and pine marten.**

The lower slopes to the east of Kilmacanogue village are a rich and diverse habitat which are home to successful and stable populations of deer, pheasant, otter, lizard, and pine marten. The proposed roadway will devastate this habitat. The deer will move away from the area, while the otter, lizard, and pine marten, being located immediately adjacent to the proposed site area, will not survive.

**5. Views from Kilmacanogue to the Little Sugar Loaf compromised.**

The existing views from Kilmacanogue village out over the Little Sugar Loaf mountain will be greatly compromised by the Council's poorly-thought-out proposal. We have more than our fair share of traffic and roadways in Kilmacanogue, and it seems extraordinary that Wicklow County Council would entertain the construction of additional roadways on these unspoiled uplands.

**6. Desecration of panoramic vista from the Big Sugarloaf Mountain.**

The proposed intrusion onto the slopes of the Little Sugarloaf is of such scale and crudeness, that it will detract greatly from the magnificent panoramic vista which has been enjoyed for hundreds of years by climbers of the Big Sugarloaf Mountain. The vista from the Big Sugarloaf, eastwards towards the Irish Sea, is one of the great views of our country, and must be protected at all costs!

**7. This proposal will be strenuously opposed.**

When the Council first proposed plans to encroach on the slopes of the Little Sugarloaf Mountain in 2016, there was widespread upset throughout the area, and a total of 1250 formal objections were lodged. The proposal now put forward by the Council will cause even greater damage to the Little Sugarloaf mountain, and will be strenuously resisted.

**We ask that this pointless proposal be omitted entirely from both the Wicklow County Council Development Plan 2016-2022, and the Bray Municipal District Local Area Plan 2017-2023.**

Name/Signature  
Vera Prendergast

Your name/address here.

Nick Maishman  
Caie he uair  
Rocky Valley Drive.  
Kilmacanogue

Wicklow County Council.  
County Hall, Wicklow.

Attn: Mr Bryan Doyle. Chief Executive.

Wicklow County Council

13 SEP 2017

PLANNING DEPT.

Dear Sir,

Re: **Wicklow County Council Development Plan 2016-2022,  
Bray Municipal District Local Area Plan 2017-2023. Written Submission.**

We are most upset to hear of Wicklow County Council's proposal to construct a new roadway commencing at the Kilmacanogue East roundabout, and routing Northwards to the boundary wall of Brennanstown Riding Stables and Equestrian Centre. We are even more upset by the Council's intention to pay for this unnecessary roadway by re-zoning the lower slopes of the Little Sugarloaf mountain as commercial and housing development land. We believe that this is just the thin end of the wedge, and that it is the Council's intention to complete their 2016 Kilmacanogue to Bray mountain roadway proposal by stealth over time.

**1. An unnecessary roadway.**

The roadway proposed by the Council is entirely unnecessary. It duplicates a proposal published in April 2017 by Transport Infrastructure Ireland to provide a "local service road" immediately alongside the N11 motorway at Kilmacanogue. The TII proposal is simple, sensible, and cost-effective, and it does not adversely impact the slopes of the Little Sugarloaf Mountain.

**2. An unnecessary roadway paid for by unnecessary re-zoning.**

The Council propose to pay for the proposed roadway by re-zoning the mountainside alongside it. The plan goes from bad to worse. This unnecessary roadway is now to be paid for by unnecessary re-zoning of unspoiled mountainside.

**3. A valuable local amenity will be lost.**

The lower slopes of Barchuillia Commons are an invaluable local amenity, and they are walked daily by many of the residents of Kilmacanogue village, as well as by large numbers of walking groups from further afield. The proposed roadway will isolate the village from this important open space, and will make it greatly more difficult to access, and unattractive to walk.

**4. Deer, pheasant, otters, lizard, and pine marten.**

The lower slopes to the east of Kilmacanogue village are a rich and diverse habitat which are home to successful and stable populations of deer, pheasant, otter, lizard, and pine marten. The proposed roadway will devastate this habitat. The deer will move away from the area, while the otter, lizard, and pine marten, being located immediately adjacent to the proposed site area, will not survive.

**5. Views from Kilmacanogue to the Little Sugar Loaf compromised.**

The existing views from Kilmacanogue village out over the Little Sugar Loaf mountain will be greatly compromised by the Council's poorly-thought-out proposal. We have more than our fair share of traffic and roadways in Kilmacanogue, and it seems extraordinary that Wicklow County Council would entertain the construction of additional roadways on these unspoiled uplands.

**6. Desecration of panoramic vista from the Big Sugarloaf Mountain.**

The proposed intrusion onto the slopes of the Little Sugarloaf is of such scale and crudeness, that it will detract greatly from the magnificent panoramic vista which has been enjoyed for hundreds of years by climbers of the Big Sugarloaf Mountain. The vista from the Big Sugarloaf, eastwards towards the Irish Sea, is one of the great views of our country, and must be protected at all costs!

**7. This proposal will be strenuously opposed.**

When the Council first proposed plans to encroach on the slopes of the Little Sugarloaf Mountain in 2016, there was widespread upset throughout the area, and a total of 1250 formal objections were lodged. The proposal now put forward by the Council will cause even greater damage to the Little Sugarloaf mountain, and will be strenuously resisted.

**We ask that this pointless proposal be omitted entirely from both the Wicklow County Council Development Plan 2016-2022, and the Bray Municipal District Local Area Plan 2017-2023.**

Name/Signature


Nick Maishman

Your name/address here.

Fionnuala M'Govern  
APT 12 Block 6  
Tolka Prospect Hill  
Finlagan Rd

Wicklow County Council.  
County Hall, Wicklow.

Attn: Mr Bryan Doyle. Chief Executive.



Dear Sir,

Re: **Wicklow County Council Development Plan 2016-2022,  
Bray Municipal District Local Area Plan 2017-2023. Written Submission.**

We are most upset to hear of Wicklow County Council's proposal to construct a new roadway commencing at the Kilmacanogue East roundabout, and routing Northwards to the boundary wall of Brennanstown Riding Stables and Equestrian Centre. We are even more upset by the Council's intention to pay for this unnecessary roadway by re-zoning the lower slopes of the Little Sugarloaf mountain as commercial and housing development land. We believe that this is just the thin end of the wedge, and that it is the Council's intention to complete their 2016 Kilmacanogue to Bray mountain roadway proposal by stealth over time.

**1. An unnecessary roadway.**

The roadway proposed by the Council is entirely unnecessary. It duplicates a proposal published in April 2017 by Transport Infrastructure Ireland to provide a "local service road" immediately alongside the N11 motorway at Kilmacanogue. The TII proposal is simple, sensible, and cost-effective, and it does not adversely impact the slopes of the Little Sugarloaf Mountain.

**2. An unnecessary roadway paid for by unnecessary re-zoning.**

The Council propose to pay for the proposed roadway by re-zoning the mountainside alongside it. The plan goes from bad to worse. This unnecessary roadway is now to be paid for by unnecessary re-zoning of unspoiled mountainside.

**3. A valuable local amenity will be lost.**

The lower slopes of Barchuillia Commons are an invaluable local amenity, and they are walked daily by many of the residents of Kilmacanogue village, as well as by large numbers of walking groups from further afield. The proposed roadway will isolate the village from this important open space, and will make it greatly more difficult to access, and unattractive to walk.

**4. Deer, pheasant, otters, lizard, and pine marten.**

The lower slopes to the east of Kilmacanogue village are a rich and diverse habitat which are home to successful and stable populations of deer, pheasant, otter, lizard, and pine marten. The proposed roadway will devastate this habitat. The deer will move away from the area, while the otter, lizard, and pine marten, being located immediately adjacent to the proposed site area, will not survive.

**5. Views from Kilmacanogue to the Little Sugar Loaf compromised.**

The existing views from Kilmacanogue village out over the Little Sugar Loaf mountain will be greatly compromised by the Council's poorly-thought-out proposal. We have more than our fair share of traffic and roadways in Kilmacanogue, and it seems extraordinary that Wicklow County Council would entertain the construction of additional roadways on these unspoiled uplands.

**6. Desecration of panoramic vista from the Big Sugarloaf Mountain.**

The proposed intrusion onto the slopes of the Little Sugarloaf is of such scale and crudeness, that it will detract greatly from the magnificent panoramic vista which has been enjoyed for hundreds of years by climbers of the Big Sugarloaf Mountain. The vista from the Big Sugarloaf, eastwards towards the Irish Sea, is one of the great views of our country, and must be protected at all costs!

**7. This proposal will be strenuously opposed.**

When the Council first proposed plans to encroach on the slopes of the Little Sugarloaf Mountain in 2016, there was widespread upset throughout the area, and a total of 1250 formal objections were lodged. The proposal now put forward by the Council will cause even greater damage to the Little Sugarloaf mountain, and will be strenuously resisted.

**We ask that this pointless proposal be omitted entirely from both the Wicklow County Council Development Plan 2016-2022, and the Bray Municipal District Local Area Plan 2017-2023.**

Fionnuala M'Govern  
Name/Signature

Your name/address here.

Carmel Shaw  
Newlands  
Kilken Rd. Greystones

Wicklow County Council.  
County Hall, Wicklow.

Attn: Mr Bryan Doyle. Chief Executive.

Wicklow County Council

13 SEP 2017

PLANNING DEPT.

Dear Sir,

Re: Wicklow County Council Development Plan 2016-2022,  
Bray Municipal District Local Area Plan 2017-2023. Written Submission.

We are most upset to hear of Wicklow County Council's proposal to construct a new roadway commencing at the Kilmacanogue East roundabout, and routing Northwards to the boundary wall of Brennanstown Riding Stables and Equestrian Centre. We are even more upset by the Council's intention to pay for this unnecessary roadway by re-zoning the lower slopes of the Little Sugarloaf mountain as commercial and housing development land. We believe that this is just the thin end of the wedge, and that it is the Council's intention to complete their 2016 Kilmacanogue to Bray mountain roadway proposal by stealth over time.

**1. An unnecessary roadway.**

The roadway proposed by the Council is entirely unnecessary. It duplicates a proposal published in April 2017 by Transport Infrastructure Ireland to provide a "local service road" immediately alongside the N11 motorway at Kilmacanogue. The TII proposal is simple, sensible, and cost-effective, and it does not adversely impact the slopes of the Little Sugarloaf Mountain.

**2. An unnecessary roadway paid for by unnecessary re-zoning.**

The Council propose to pay for the proposed roadway by re-zoning the mountainside alongside it. The plan goes from bad to worse. This unnecessary roadway is now to be paid for by unnecessary re-zoning of unspoiled mountainside.

**3. A valuable local amenity will be lost.**

The lower slopes of Barchuillia Commons are an invaluable local amenity, and they are walked daily by many of the residents of Kilmacanogue village, as well as by large numbers of walking groups from further afield. The proposed roadway will isolate the village from this important open space, and will make it greatly more difficult to access, and unattractive to walk.

**4. Deer, pheasant, otters, lizard, and pine marten.**

The lower slopes to the east of Kilmacanogue village are a rich and diverse habitat which are home to successful and stable populations of deer, pheasant, otter, lizard, and pine marten. The proposed roadway will devastate this habitat. The deer will move away from the area, while the otter, lizard, and pine marten, being located immediately adjacent to the proposed site area, will not survive.

**5. Views from Kilmacanogue to the Little Sugar Loaf compromised.**

The existing views from Kilmacanogue village out over the Little Sugar Loaf mountain will be greatly compromised by the Council's poorly-thought-out proposal. We have more than our fair share of traffic and roadways in Kilmacanogue, and it seems extraordinary that Wicklow County Council would entertain the construction of additional roadways on these unspoiled uplands.

**6. Desecration of panoramic vista from the Big Sugarloaf Mountain.**

The proposed intrusion onto the slopes of the Little Sugarloaf is of such scale and crudeness, that it will detract greatly from the magnificent panoramic vista which has been enjoyed for hundreds of years by climbers of the Big Sugarloaf Mountain. The vista from the Big Sugarloaf, eastwards towards the Irish Sea, is one of the great views of our country, and must be protected at all costs!

**7. This proposal will be strenuously opposed.**

When the Council first proposed plans to encroach on the slopes of the Little Sugarloaf Mountain in 2016, there was widespread upset throughout the area, and a total of 1250 formal objections were lodged. The proposal now put forward by the Council will cause even greater damage to the Little Sugarloaf mountain, and will be strenuously resisted.

We ask that this pointless proposal be omitted entirely from both the Wicklow County Council Development Plan 2016-2022, and the Bray Municipal District Local Area Plan 2017-2023.

Name/Signature

Carmel Shaw

Your name/address here.

Michelle Rogers  
1 Vale Terrace  
Bray Co Wicklow

Wicklow County Council.  
County Hall, Wicklow.

Attn: Mr Bryan Doyle, Chief Executive.

Wicklow County Council

13 SEP 2017

PLANNING DEPT.

Dear Sir,

**Re: Wicklow County Council Development Plan 2016-2022,  
Bray Municipal District Local Area Plan 2017-2023. Written Submission.**

We are most upset to hear of Wicklow County Council's proposal to construct a new roadway commencing at the Kilmacanogue East roundabout, and routing Northwards to the boundary wall of Brennanstown Riding Stables and Equestrian Centre. We are even more upset by the Council's intention to pay for this unnecessary roadway by re-zoning the lower slopes of the Little Sugarloaf mountain as commercial and housing development land. We believe that this is just the thin end of the wedge, and that it is the Council's intention to complete their 2016 Kilmacanogue to Bray mountain roadway proposal by stealth over time.

**1. An unnecessary roadway.**

The roadway proposed by the Council is entirely unnecessary. It duplicates a proposal published in April 2017 by Transport Infrastructure Ireland to provide a "local service road" immediately alongside the N11 motorway at Kilmacanogue. The TII proposal is simple, sensible, and cost-effective, and it does not adversely impact the slopes of the Little Sugarloaf Mountain.

**2. An unnecessary roadway paid for by unnecessary re-zoning.**

The Council propose to pay for the proposed roadway by re-zoning the mountainside alongside it. The plan goes from bad to worse. This unnecessary roadway is now to be paid for by unnecessary re-zoning of unspoiled mountainside.

**3. A valuable local amenity will be lost.**

The lower slopes of Barchuillia Commons are an invaluable local amenity, and they are walked daily by many of the residents of Kilmacanogue village, as well as by large numbers of walking groups from further afield. The proposed roadway will isolate the village from this important open space, and will make it greatly more difficult to access, and unattractive to walk.

**4. Deer, pheasant, otters, lizard, and pine marten.**

The lower slopes to the east of Kilmacanogue village are a rich and diverse habitat which are home to successful and stable populations of deer, pheasant, otter, lizard, and pine marten. The proposed roadway will devastate this habitat. The deer will move away from the area, while the otter, lizard, and pine marten, being located immediately adjacent to the proposed site area, will not survive.

**5. Views from Kilmacanogue to the Little Sugar Loaf compromised.**

The existing views from Kilmacanogue village out over the Little Sugar Loaf mountain will be greatly compromised by the Council's poorly-thought-out proposal. We have more than our fair share of traffic and roadways in Kilmacanogue, and it seems extraordinary that Wicklow County Council would entertain the construction of additional roadways on these unspoiled uplands.

**6. Desecration of panoramic vista from the Big Sugarloaf Mountain.**

The proposed intrusion onto the slopes of the Little Sugarloaf is of such scale and crudeness, that it will detract greatly from the magnificent panoramic vista which has been enjoyed for hundreds of years by climbers of the Big Sugarloaf Mountain. The vista from the Big Sugarloaf, eastwards towards the Irish Sea, is one of the great views of our country, and must be protected at all costs!

**7. This proposal will be strenuously opposed.**

When the Council first proposed plans to encroach on the slopes of the Little Sugarloaf Mountain in 2016, there was widespread upset throughout the area, and a total of 1250 formal objections were lodged. The proposal now put forward by the Council will cause even greater damage to the Little Sugarloaf mountain, and will be strenuously resisted.

**We ask that this pointless proposal be omitted entirely from both the Wicklow County Council Development Plan 2016-2022, and the Bray Municipal District Local Area Plan 2017-2023.**

Name/Signature

Michelle Rogers



Your name/address here.

Joe Behan  
Cherry Chase  
Manor Ave  
Freystones

Co Wicklow

Wicklow County Council.  
County Hall, Wicklow.

Attn: Mr Bryan Doyle, Chief Executive.

Wicklow County Council

13 SEP 2017

PLANNING DEPT.

Dear Sir,

Re: **Wicklow County Council Development Plan 2016-2022,  
Bray Municipal District Local Area Plan 2017-2023. Written Submission.**

We are most upset to hear of Wicklow County Council's proposal to construct a new roadway commencing at the Kilmacanogue East roundabout, and routing Northwards to the boundary wall of Brennanstown Riding Stables and Equestrian Centre. We are even more upset by the Council's intention to pay for this unnecessary roadway by re-zoning the lower slopes of the Little Sugarloaf mountain as commercial and housing development land. We believe that this is just the thin end of the wedge, and that it is the Council's intention to complete their 2016 Kilmacanogue to Bray mountain roadway proposal by stealth over time.

**1. An unnecessary roadway.**

The roadway proposed by the Council is entirely unnecessary. It duplicates a proposal published in April 2017 by Transport Infrastructure Ireland to provide a "local service road" immediately alongside the N11 motorway at Kilmacanogue. The TII proposal is simple, sensible, and cost-effective, and it does not adversely impact the slopes of the Little Sugarloaf Mountain.

**2. An unnecessary roadway paid for by unnecessary re-zoning.**

The Council propose to pay for the proposed roadway by re-zoning the mountainside alongside it. The plan goes from bad to worse. This unnecessary roadway is now to be paid for by unnecessary re-zoning of unspoiled mountainside.

**3. A valuable local amenity will be lost.**

The lower slopes of Barchuillia Commons are an invaluable local amenity, and they are walked daily by many of the residents of Kilmacanogue village, as well as by large numbers of walking groups from further afield. The proposed roadway will isolate the village from this important open space, and will make it greatly more difficult to access, and unattractive to walk.

**4. Deer, pheasant, otters, lizard, and pine marten.**

The lower slopes to the east of Kilmacanogue village are a rich and diverse habitat which are home to successful and stable populations of deer, pheasant, otter, lizard, and pine marten. The proposed roadway will devastate this habitat. The deer will move away from the area, while the otter, lizard, and pine marten, being located immediately adjacent to the proposed site area, will not survive.

**5. Views from Kilmacanogue to the Little Sugar Loaf compromised.**

The existing views from Kilmacanogue village out over the Little Sugar Loaf mountain will be greatly compromised by the Council's poorly-thought-out proposal. We have more than our fair share of traffic and roadways in Kilmacanogue, and it seems extraordinary that Wicklow County Council would entertain the construction of additional roadways on these unspoiled uplands.

**6. Desecration of panoramic vista from the Big Sugarloaf Mountain.**

The proposed intrusion onto the slopes of the Little Sugarloaf is of such scale and crudeness, that it will detract greatly from the magnificent panoramic vista which has been enjoyed for hundreds of years by climbers of the Big Sugarloaf Mountain. The vista from the Big Sugarloaf, eastwards towards the Irish Sea, is one of the great views of our country, and must be protected at all costs!

**7. This proposal will be strenuously opposed.**

When the Council first proposed plans to encroach on the slopes of the Little Sugarloaf Mountain in 2016, there was widespread upset throughout the area, and a total of **1250** formal objections were lodged. The proposal now put forward by the Council will cause even greater damage to the Little Sugarloaf mountain, and will be strenuously resisted.

**We ask that this pointless proposal be omitted entirely from both the Wicklow County Council Development Plan 2016-2022, and the Bray Municipal District Local Area Plan 2017-2023.**

Name/Signature


JOE BEHAN

Your name/address here.

Berna Fahy  
Caretaker  
Dalkey Co Dublin

Wicklow County Council.  
County Hall, Wicklow.

Attn: Mr Bryan Doyle. Chief Executive.



Dear Sir,

Re: **Wicklow County Council Development Plan 2016-2022,  
Bray Municipal District Local Area Plan 2017-2023. Written Submission.**

We are most upset to hear of Wicklow County Council's proposal to construct a new roadway commencing at the Kilmacanogue East roundabout, and routing Northwards to the boundary wall of Brennanstown Riding Stables and Equestrian Centre. We are even more upset by the Council's intention to pay for this unnecessary roadway by re-zoning the lower slopes of the Little Sugarloaf mountain as commercial and housing development land. We believe that this is just the thin end of the wedge, and that it is the Council's intention to complete their 2016 Kilmacanogue to Bray mountain roadway proposal by stealth over time.

**1. An unnecessary roadway.**

The roadway proposed by the Council is entirely unnecessary. It duplicates a proposal published in April 2017 by Transport Infrastructure Ireland to provide a "local service road" immediately alongside the N11 motorway at Kilmacanogue. The TII proposal is simple, sensible, and cost-effective, and it does not adversely impact the slopes of the Little Sugarloaf Mountain.

**2. An unnecessary roadway paid for by unnecessary re-zoning.**

The Council propose to pay for the proposed roadway by re-zoning the mountainside alongside it. The plan goes from bad to worse. This unnecessary roadway is now to be paid for by unnecessary re-zoning of unspoiled mountainside.

**3. A valuable local amenity will be lost.**

The lower slopes of Barchuillia Commons are an invaluable local amenity, and they are walked daily by many of the residents of Kilmacanogue village, as well as by large numbers of walking groups from further afield. The proposed roadway will isolate the village from this important open space, and will make it greatly more difficult to access, and unattractive to walk.

**4. Deer, pheasant, otters, lizard, and pine marten.**

The lower slopes to the east of Kilmacanogue village are a rich and diverse habitat which are home to successful and stable populations of deer, pheasant, otter, lizard, and pine marten. The proposed roadway will devastate this habitat. The deer will move away from the area, while the otter, lizard, and pine marten, being located immediately adjacent to the proposed site area, will not survive.

**5. Views from Kilmacanogue to the Little Sugar Loaf compromised.**

The existing views from Kilmacanogue village out over the Little Sugar Loaf mountain will be greatly compromised by the Council's poorly-thought-out proposal. We have more than our fair share of traffic and roadways in Kilmacanogue, and it seems extraordinary that Wicklow County Council would entertain the construction of additional roadways on these unspoiled uplands.

**6. Desecration of panoramic vista from the Big Sugarloaf Mountain.**

The proposed intrusion onto the slopes of the Little Sugarloaf is of such scale and crudeness, that it will detract greatly from the magnificent panoramic vista which has been enjoyed for hundreds of years by climbers of the Big Sugarloaf Mountain. The vista from the Big Sugarloaf, eastwards towards the Irish Sea, is one of the great views of our country, and must be protected at all costs!

**7. This proposal will be strenuously opposed.**

When the Council first proposed plans to encroach on the slopes of the Little Sugarloaf Mountain in 2016, there was widespread upset throughout the area, and a total of 1250 formal objections were lodged. The proposal now put forward by the Council will cause even greater damage to the Little Sugarloaf mountain, and will be strenuously resisted.

**We ask that this pointless proposal be omitted entirely from both the Wicklow County Council Development Plan 2016-2022, and the Bray Municipal District Local Area Plan 2017-2023.**

Name/Signature

Berna Fahy

Your name/address here.

Frankie Toullier  
Linnane Lodge  
Kinkadee Town Hill  
Delgany Co Wicklow

Wicklow County Council.  
County Hall, Wicklow.

Attn: Mr Bryan Doyle. Chief Executive.

Wicklow County Council

13 SEP 2017

PLANNING DEPT.

Dear Sir,

**Re: Wicklow County Council Development Plan 2016-2022,  
Bray Municipal District Local Area Plan 2017-2023. Written Submission.**

We are most upset to hear of Wicklow County Council's proposal to construct a new roadway commencing at the Kilmacanogue East roundabout, and routing Northwards to the boundary wall of Brennanstown Riding Stables and Equestrian Centre. We are even more upset by the Council's intention to pay for this unnecessary roadway by re-zoning the lower slopes of the Little Sugarloaf mountain as commercial and housing development land. We believe that this is just the thin end of the wedge, and that it is the Council's intention to complete their 2016 Kilmacanogue to Bray mountain roadway proposal by stealth over time.

**1. An unnecessary roadway.**

The roadway proposed by the Council is entirely unnecessary. It duplicates a proposal published in April 2017 by Transport Infrastructure Ireland to provide a "local service road" immediately alongside the N11 motorway at Kilmacanogue. The TII proposal is simple, sensible, and cost-effective, and it does not adversely impact the slopes of the Little Sugarloaf Mountain.

**2. An unnecessary roadway paid for by unnecessary re-zoning.**

The Council propose to pay for the proposed roadway by re-zoning the mountainside alongside it. The plan goes from bad to worse. This unnecessary roadway is now to be paid for by unnecessary re-zoning of unspoiled mountainside.

**3. A valuable local amenity will be lost.**

The lower slopes of Barchuillia Commons are an invaluable local amenity, and they are walked daily by many of the residents of Kilmacanogue village, as well as by large numbers of walking groups from further afield. The proposed roadway will isolate the village from this important open space, and will make it greatly more difficult to access, and unattractive to walk.

**4. Deer, pheasant, otters, lizard, and pine marten.**

The lower slopes to the east of Kilmacanogue village are a rich and diverse habitat which are home to successful and stable populations of deer, pheasant, otter, lizard, and pine marten. The proposed roadway will devastate this habitat. The deer will move away from the area, while the otter, lizard, and pine marten, being located immediately adjacent to the proposed site area, will not survive.

**5. Views from Kilmacanogue to the Little Sugar Loaf compromised.**

The existing views from Kilmacanogue village out over the Little Sugar Loaf mountain will be greatly compromised by the Council's poorly-thought-out proposal. We have more than our fair share of traffic and roadways in Kilmacanogue, and it seems extraordinary that Wicklow County Council would entertain the construction of additional roadways on these unspoiled uplands.

**6. Desecration of panoramic vista from the Big Sugarloaf Mountain.**

The proposed intrusion onto the slopes of the Little Sugarloaf is of such scale and crudeness, that it will detract greatly from the magnificent panoramic vista which has been enjoyed for hundreds of years by climbers of the Big Sugarloaf Mountain. The vista from the Big Sugarloaf, eastwards towards the Irish Sea, is one of the great views of our country, and must be protected at all costs!

**7. This proposal will be strenuously opposed.**

When the Council first proposed plans to encroach on the slopes of the Little Sugarloaf Mountain in 2016, there was widespread upset throughout the area, and a total of 1250 formal objections were lodged. The proposal now put forward by the Council will cause even greater damage to the Little Sugarloaf mountain, and will be strenuously resisted.

**We ask that this pointless proposal be omitted entirely from both the Wicklow County Council Development Plan 2016-2022, and the Bray Municipal District Local Area Plan 2017-2023.**

Frankie Toullier  
Name/Signature

Your name/address here.

Sylvia Magill  
73 Shangannah Cliffs  
Shankill D. 18

Wicklow County Council.  
County Hall, Wicklow.

Attn: Mr Bryan Doyle. Chief Executive.

Wicklow County Council

13 SEP 2017

PLANNING DEPT.

Dear Sir,

**Re: Wicklow County Council Development Plan 2016-2022,  
Bray Municipal District Local Area Plan 2017-2023. Written Submission.**

We are most upset to hear of Wicklow County Council's proposal to construct a new roadway commencing at the Kilmacanogue East roundabout, and routing Northwards to the boundary wall of Brennanstown Riding Stables and Equestrian Centre. We are even more upset by the Council's intention to pay for this unnecessary roadway by re-zoning the lower slopes of the Little Sugarloaf mountain as commercial and housing development land. We believe that this is just the thin end of the wedge, and that it is the Council's intention to complete their 2016 Kilmacanogue to Bray mountain roadway proposal by stealth over time.

**1. An unnecessary roadway.**

The roadway proposed by the Council is entirely unnecessary. It duplicates a proposal published in April 2017 by Transport Infrastructure Ireland to provide a "local service road" immediately alongside the N11 motorway at Kilmacanogue. The TII proposal is simple, sensible, and cost-effective, and it does not adversely impact the slopes of the Little Sugarloaf Mountain.

**2. An unnecessary roadway paid for by unnecessary re-zoning.**

The Council propose to pay for the proposed roadway by re-zoning the mountainside alongside it. The plan goes from bad to worse. This unnecessary roadway is now to be paid for by unnecessary re-zoning of unspoiled mountainside.

**3. A valuable local amenity will be lost.**

The lower slopes of Barchuillia Commons are an invaluable local amenity, and they are walked daily by many of the residents of Kilmacanogue village, as well as by large numbers of walking groups from further afield. The proposed roadway will isolate the village from this important open space, and will make it greatly more difficult to access, and unattractive to walk.

**4. Deer, pheasant, otters, lizard, and pine marten.**

The lower slopes to the east of Kilmacanogue village are a rich and diverse habitat which are home to successful and stable populations of deer, pheasant, otter, lizard, and pine marten. The proposed roadway will devastate this habitat. The deer will move away from the area, while the otter, lizard, and pine marten, being located immediately adjacent to the proposed site area, will not survive.

**5. Views from Kilmacanogue to the Little Sugar Loaf compromised.**

The existing views from Kilmacanogue village out over the Little Sugar Loaf mountain will be greatly compromised by the Council's poorly-thought-out proposal. We have more than our fair share of traffic and roadways in Kilmacanogue, and it seems extraordinary that Wicklow County Council would entertain the construction of additional roadways on these unspoiled uplands.

**6. Desecration of panoramic vista from the Big Sugarloaf Mountain.**

The proposed intrusion onto the slopes of the Little Sugarloaf is of such scale and crudeness, that it will detract greatly from the magnificent panoramic vista which has been enjoyed for hundreds of years by climbers of the Big Sugarloaf Mountain. The vista from the Big Sugarloaf, eastwards towards the Irish Sea, is one of the great views of our country, and must be protected at all costs!

**7. This proposal will be strenuously opposed.**

When the Council first proposed plans to encroach on the slopes of the Little Sugarloaf Mountain in 2016, there was widespread upset throughout the area, and a total of 1250 formal objections were lodged. The proposal now put forward by the Council will cause even greater damage to the Little Sugarloaf mountain, and will be strenuously resisted.

**We ask that this pointless proposal be omitted entirely from both the Wicklow County Council Development Plan 2016-2022, and the Bray Municipal District Local Area Plan 2017-2023.**

Name/Signature  
Sylvia Magill

Your name/address here.

Paul Mc Redmond  
Rocky Valley Drive  
Glencormac Co Wick

Wicklow County Council.  
County Hall, Wicklow.

Attn: Mr Bryan Doyle. Chief Executive.

Wicklow County Council

13 SEP 2017

PLANNING DEPT.

Dear Sir,

**Re: Wicklow County Council Development Plan 2016-2022,  
Bray Municipal District Local Area Plan 2017-2023. Written Submission.**

We are most upset to hear of Wicklow County Council's proposal to construct a new roadway commencing at the Kilmacanogue East roundabout, and routing Northwards to the boundary wall of Brennanstown Riding Stables and Equestrian Centre. We are even more upset by the Council's intention to pay for this unnecessary roadway by re-zoning the lower slopes of the Little Sugarloaf mountain as commercial and housing development land. We believe that this is just the thin end of the wedge, and that it is the Council's intention to complete their 2016 Kilmacanogue to Bray mountain roadway proposal by stealth over time.

**1. An unnecessary roadway.**

The roadway proposed by the Council is entirely unnecessary. It duplicates a proposal published in April 2017 by Transport Infrastructure Ireland to provide a "local service road" immediately alongside the N11 motorway at Kilmacanogue. The TII proposal is simple, sensible, and cost-effective, and it does not adversely impact the slopes of the Little Sugarloaf Mountain.

**2. An unnecessary roadway paid for by unnecessary re-zoning.**

The Council propose to pay for the proposed roadway by re-zoning the mountainside alongside it. The plan goes from bad to worse. This unnecessary roadway is now to be paid for by unnecessary re-zoning of unspoiled mountainside.

**3. A valuable local amenity will be lost.**

The lower slopes of Barchuillia Commons are an invaluable local amenity, and they are walked daily by many of the residents of Kilmacanogue village, as well as by large numbers of walking groups from further afield. The proposed roadway will isolate the village from this important open space, and will make it greatly more difficult to access, and unattractive to walk.

**4. Deer, pheasant, otters, lizard, and pine marten.**

The lower slopes to the east of Kilmacanogue village are a rich and diverse habitat which are home to successful and stable populations of deer, pheasant, otter, lizard, and pine marten. The proposed roadway will devastate this habitat. The deer will move away from the area, while the otter, lizard, and pine marten, being located immediately adjacent to the proposed site area, will not survive.

**5. Views from Kilmacanogue to the Little Sugar Loaf compromised.**

The existing views from Kilmacanogue village out over the Little Sugar Loaf mountain will be greatly compromised by the Council's poorly-thought-out proposal. We have more than our fair share of traffic and roadways in Kilmacanogue, and it seems extraordinary that Wicklow County Council would entertain the construction of additional roadways on these unspoiled uplands.

**6. Desecration of panoramic vista from the Big Sugarloaf Mountain.**

The proposed intrusion onto the slopes of the Little Sugarloaf is of such scale and crudeness, that it will detract greatly from the magnificent panoramic vista which has been enjoyed for hundreds of years by climbers of the Big Sugarloaf Mountain. The vista from the Big Sugarloaf, eastwards towards the Irish Sea, is one of the great views of our country, and must be protected at all costs!

**7. This proposal will be strenuously opposed.**

When the Council first proposed plans to encroach on the slopes of the Little Sugarloaf Mountain in 2016, there was widespread upset throughout the area, and a total of 1250 formal objections were lodged. The proposal now put forward by the Council will cause even greater damage to the Little Sugarloaf mountain, and will be strenuously resisted.

**We ask that this pointless proposal be omitted entirely from both the Wicklow County Council Development Plan 2016-2022, and the Bray Municipal District Local Area Plan 2017-2023.**

Name/Signature

Paul Mc Redmond

Your name/address here.

Kenneth Fairley  
14 Lower Grahan Park  
Greystones Co. Wicklow

Wicklow County Council.  
County Hall, Wicklow.

Attn: Mr Bryan Doyle. Chief Executive.

Wicklow County Council

13 SEP 2017

PLANNING DEPT.

Dear Sir,

Re: **Wicklow County Council Development Plan 2016-2022,  
Bray Municipal District Local Area Plan 2017-2023. Written Submission.**

We are most upset to hear of Wicklow County Council's proposal to construct a new roadway commencing at the Kilmacanogue East roundabout, and routing Northwards to the boundary wall of Brennanstown Riding Stables and Equestrian Centre. We are even more upset by the Council's intention to pay for this unnecessary roadway by re-zoning the lower slopes of the Little Sugarloaf mountain as commercial and housing development land. We believe that this is just the thin end of the wedge, and that it is the Council's intention to complete their 2016 Kilmacanogue to Bray mountain roadway proposal by stealth over time.

**1. An unnecessary roadway.**

The roadway proposed by the Council is entirely unnecessary. It duplicates a proposal published in April 2017 by Transport Infrastructure Ireland to provide a "local service road" immediately alongside the N11 motorway at Kilmacanogue. The TII proposal is simple, sensible, and cost-effective, and it does not adversely impact the slopes of the Little Sugarloaf Mountain.

**2. An unnecessary roadway paid for by unnecessary re-zoning.**

The Council propose to pay for the proposed roadway by re-zoning the mountainside alongside it. The plan goes from bad to worse. This unnecessary roadway is now to be paid for by unnecessary re-zoning of unspoiled mountainside.

**3. A valuable local amenity will be lost.**

The lower slopes of Barchuillia Commons are an invaluable local amenity, and they are walked daily by many of the residents of Kilmacanogue village, as well as by large numbers of walking groups from further afield. The proposed roadway will isolate the village from this important open space, and will make it greatly more difficult to access, and unattractive to walk.

**4. Deer, pheasant, otters, lizard, and pine marten.**

The lower slopes to the east of Kilmacanogue village are a rich and diverse habitat which are home to successful and stable populations of deer, pheasant, otter, lizard, and pine marten. The proposed roadway will devastate this habitat. The deer will move away from the area, while the otter, lizard, and pine marten, being located immediately adjacent to the proposed site area, will not survive.

**5. Views from Kilmacanogue to the Little Sugar Loaf compromised.**

The existing views from Kilmacanogue village out over the Little Sugar Loaf mountain will be greatly compromised by the Council's poorly-thought-out proposal. We have more than our fair share of traffic and roadways in Kilmacanogue, and it seems extraordinary that Wicklow County Council would entertain the construction of additional roadways on these unspoiled uplands.

**6. Desecration of panoramic vista from the Big Sugarloaf Mountain.**

The proposed intrusion onto the slopes of the Little Sugarloaf is of such scale and crudeness, that it will detract greatly from the magnificent panoramic vista which has been enjoyed for hundreds of years by climbers of the Big Sugarloaf Mountain. The vista from the Big Sugarloaf, eastwards towards the Irish Sea, is one of the great views of our country, and must be protected at all costs!

**7. This proposal will be strenuously opposed.**

When the Council first proposed plans to encroach on the slopes of the Little Sugarloaf Mountain in 2016, there was widespread upset throughout the area, and a total of 1250 formal objections were lodged. The proposal now put forward by the Council will cause even greater damage to the Little Sugarloaf mountain, and will be strenuously resisted.

**We ask that this pointless proposal be omitted entirely from both the Wicklow County Council Development Plan 2016-2022, and the Bray Municipal District Local Area Plan 2017-2023.**

Name/Signature

Kenneth Fairley

Your name/address here.

Ailish Byrne

Drumlick

Sea Road

Wicklow County Council

13 SEP 2017

PLANNING DEPT.

Wicklow County Council.  
County Hall, Wicklow.

Attn: Mr Bryan Doyle. Chief Executive.

Dear Sir,

**Re: Wicklow County Council Development Plan 2016-2022,  
Bray Municipal District Local Area Plan 2017-2023. Written Submission.**

We are most upset to hear of Wicklow County Council's proposal to construct a new roadway commencing at the Kilmacanogue East roundabout, and routing Northwards to the boundary wall of Brennanstown Riding Stables and Equestrian Centre. We are even more upset by the Council's intention to pay for this unnecessary roadway by re-zoning the lower slopes of the Little Sugarloaf mountain as commercial and housing development land. We believe that this is just the thin end of the wedge, and that it is the Council's intention to complete their 2016 Kilmacanogue to Bray mountain roadway proposal by stealth over time.

**1. An unnecessary roadway.**

The roadway proposed by the Council is entirely unnecessary. It duplicates a proposal published in April 2017 by Transport Infrastructure Ireland to provide a "local service road" immediately alongside the N11 motorway at Kilmacanogue. The TII proposal is simple, sensible, and cost-effective, and it does not adversely impact the slopes of the Little Sugarloaf Mountain.

**2. An unnecessary roadway paid for by unnecessary re-zoning.**

The Council propose to pay for the proposed roadway by re-zoning the mountainside alongside it. The plan goes from bad to worse. This unnecessary roadway is now to be paid for by unnecessary re-zoning of unspoiled mountainside.

**3. A valuable local amenity will be lost.**

The lower slopes of Barchuillia Commons are an invaluable local amenity, and they are walked daily by many of the residents of Kilmacanogue village, as well as by large numbers of walking groups from further afield. The proposed roadway will isolate the village from this important open space, and will make it greatly more difficult to access, and unattractive to walk.

**4. Deer, pheasant, otters, lizard, and pine marten.**

The lower slopes to the east of Kilmacanogue village are a rich and diverse habitat which are home to successful and stable populations of deer, pheasant, otter, lizard, and pine marten. The proposed roadway will devastate this habitat. The deer will move away from the area, while the otter, lizard, and pine marten, being located immediately adjacent to the proposed site area, will not survive.

**5. Views from Kilmacanogue to the Little Sugar Loaf compromised.**

The existing views from Kilmacanogue village out over the Little Sugar Loaf mountain will be greatly compromised by the Council's poorly-thought-out proposal. We have more than our fair share of traffic and roadways in Kilmacanogue, and it seems extraordinary that Wicklow County Council would entertain the construction of additional roadways on these unspoiled uplands.

**6. Desecration of panoramic vista from the Big Sugarloaf Mountain.**

The proposed intrusion onto the slopes of the Little Sugarloaf is of such scale and crudeness, that it will detract greatly from the magnificent panoramic vista which has been enjoyed for hundreds of years by climbers of the Big Sugarloaf Mountain. The vista from the Big Sugarloaf, eastwards towards the Irish Sea, is one of the great views of our country, and must be protected at all costs!

**7. This proposal will be strenuously opposed.**

When the Council first proposed plans to encroach on the slopes of the Little Sugarloaf Mountain in 2016, there was widespread upset throughout the area, and a total of 1250 formal objections were lodged. The proposal now put forward by the Council will cause even greater damage to the Little Sugarloaf mountain, and will be strenuously resisted.

**We ask that this pointless proposal be omitted entirely from both the Wicklow County Council Development Plan 2016-2022, and the Bray Municipal District Local Area Plan 2017-2023.**

Ailish Byrne.  
Name/Signature

Your name/address here.

Luke Egan  
62 Ashlaw Court  
Bray

Wicklow County Council.  
County Hall, Wicklow.

Attn: Mr Bryan Doyle. Chief Executive.

Wicklow County Council

13 SEP 2017

PLANNING DEPT.

Dear Sir,

**Re: Wicklow County Council Development Plan 2016-2022,  
Bray Municipal District Local Area Plan 2017-2023. Written Submission.**

We are most upset to hear of Wicklow County Council's proposal to construct a new roadway commencing at the Kilmacanogue East roundabout, and routing Northwards to the boundary wall of Brennanstown Riding Stables and Equestrian Centre. We are even more upset by the Council's intention to pay for this unnecessary roadway by re-zoning the lower slopes of the Little Sugarloaf mountain as commercial and housing development land. We believe that this is just the thin end of the wedge, and that it is the Council's intention to complete their 2016 Kilmacanogue to Bray mountain roadway proposal by stealth over time.

**1. An unnecessary roadway.**

The roadway proposed by the Council is entirely unnecessary. It duplicates a proposal published in April 2017 by Transport Infrastructure Ireland to provide a "local service road" immediately alongside the N11 motorway at Kilmacanogue. The TII proposal is simple, sensible, and cost-effective, and it does not adversely impact the slopes of the Little Sugarloaf Mountain.

**2. An unnecessary roadway paid for by unnecessary re-zoning.**

The Council propose to pay for the proposed roadway by re-zoning the mountainside alongside it. The plan goes from bad to worse. This unnecessary roadway is now to be paid for by unnecessary re-zoning of unspoiled mountainside.

**3. A valuable local amenity will be lost.**

The lower slopes of Barchuillia Commons are an invaluable local amenity, and they are walked daily by many of the residents of Kilmacanogue village, as well as by large numbers of walking groups from further afield. The proposed roadway will isolate the village from this important open space, and will make it greatly more difficult to access, and unattractive to walk.

**4. Deer, pheasant, otters, lizard, and pine marten.**

The lower slopes to the east of Kilmacanogue village are a rich and diverse habitat which are home to successful and stable populations of deer, pheasant, otter, lizard, and pine marten. The proposed roadway will devastate this habitat. The deer will move away from the area, while the otter, lizard, and pine marten, being located immediately adjacent to the proposed site area, will not survive.

**5. Views from Kilmacanogue to the Little Sugar Loaf compromised.**

The existing views from Kilmacanogue village out over the Little Sugar Loaf mountain will be greatly compromised by the Council's poorly-thought-out proposal. We have more than our fair share of traffic and roadways in Kilmacanogue, and it seems extraordinary that Wicklow County Council would entertain the construction of additional roadways on these unspoiled uplands.

**6. Desecration of panoramic vista from the Big Sugarloaf Mountain.**

The proposed intrusion onto the slopes of the Little Sugarloaf is of such scale and crudeness, that it will detract greatly from the magnificent panoramic vista which has been enjoyed for hundreds of years by climbers of the Big Sugarloaf Mountain. The vista from the Big Sugarloaf, eastwards towards the Irish Sea, is one of the great views of our country, and must be protected at all costs!

**7. This proposal will be strenuously opposed.**

When the Council first proposed plans to encroach on the slopes of the Little Sugarloaf Mountain in 2016, there was widespread upset throughout the area, and a total of 1250 formal objections were lodged. The proposal now put forward by the Council will cause even greater damage to the Little Sugarloaf mountain, and will be strenuously resisted.

**We ask that this pointless proposal be omitted entirely from both the Wicklow County Council Development Plan 2016-2022, and the Bray Municipal District Local Area Plan 2017-2023.**

Name/Signature

Luke Egan



Your name/address here.  
Sacha Jones  
Bun na Geibhe  
Ainill Road  
Kilmacanogue, Co Wicklow

Wicklow County Council.  
County Hall, Wicklow.

Attn: Mr Bryan Doyle. Chief Executive.

Wicklow County Council  
13 SEP 2017  
PLANNING DEPT.

Dear Sir,

Re: **Wicklow County Council Development Plan 2016-2022,  
Bray Municipal District Local Area Plan 2017-2023. Written Submission.**

We are most upset to hear of Wicklow County Council's proposal to construct a new roadway commencing at the Kilmacanogue East roundabout, and routing Northwards to the boundary wall of Brennanstown Riding Stables and Equestrian Centre. We are even more upset by the Council's intention to pay for this unnecessary roadway by re-zoning the lower slopes of the Little Sugarloaf mountain as commercial and housing development land. We believe that this is just the thin end of the wedge, and that it is the Council's intention to complete their 2016 Kilmacanogue to Bray mountain roadway proposal by stealth over time.

**1. An unnecessary roadway.**

The roadway proposed by the Council is entirely unnecessary. It duplicates a proposal published in April 2017 by Transport Infrastructure Ireland to provide a "local service road" immediately alongside the N11 motorway at Kilmacanogue. The TII proposal is simple, sensible, and cost-effective, and it does not adversely impact the slopes of the Little Sugarloaf Mountain.

**2. An unnecessary roadway paid for by unnecessary re-zoning.**

The Council propose to pay for the proposed roadway by re-zoning the mountainside alongside it. The plan goes from bad to worse. This unnecessary roadway is now to be paid for by unnecessary re-zoning of unspoiled mountainside.

**3. A valuable local amenity will be lost.**

The lower slopes of Barchuillia Commons are an invaluable local amenity, and they are walked daily by many of the residents of Kilmacanogue village, as well as by large numbers of walking groups from further afield. The proposed roadway will isolate the village from this important open space, and will make it greatly more difficult to access, and unattractive to walk.

**4. Deer, pheasant, otters, lizard, and pine marten.**

The lower slopes to the east of Kilmacanogue village are a rich and diverse habitat which are home to successful and stable populations of deer, pheasant, otter, lizard, and pine marten. The proposed roadway will devastate this habitat. The deer will move away from the area, while the otter, lizard, and pine marten, being located immediately adjacent to the proposed site area, will not survive.

**5. Views from Kilmacanogue to the Little Sugar Loaf compromised.**

The existing views from Kilmacanogue village out over the Little Sugar Loaf mountain will be greatly compromised by the Council's poorly-thought-out proposal. We have more than our fair share of traffic and roadways in Kilmacanogue, and it seems extraordinary that Wicklow County Council would entertain the construction of additional roadways on these unspoiled uplands.

**6. Desecration of panoramic vista from the Big Sugarloaf Mountain.**

The proposed intrusion onto the slopes of the Little Sugarloaf is of such scale and crudeness, that it will detract greatly from the magnificent panoramic vista which has been enjoyed for hundreds of years by climbers of the Big Sugarloaf Mountain. The vista from the Big Sugarloaf, eastwards towards the Irish Sea, is one of the great views of our country, and must be protected at all costs!

**7. This proposal will be strenuously opposed.**

When the Council first proposed plans to encroach on the slopes of the Little Sugarloaf Mountain in 2016, there was widespread upset throughout the area, and a total of **1250** formal objections were lodged. The proposal now put forward by the Council will cause even greater damage to the Little Sugarloaf mountain, and will be strenuously resisted.

**We ask that this pointless proposal be omitted entirely from both the Wicklow County Council Development Plan 2016-2022, and the Bray Municipal District Local Area Plan 2017-2023.**

Name/Signature Sacha Jones

Your name/address here.

Celine O'Dauid  
3 Ferncarrig Court  
Fernberg  
Sandford, Dublin 18

Wicklow County Council.  
County Hall, Wicklow.

Attn: Mr Bryan Doyle. Chief Executive.

Wicklow County Council

13 SEP 2017

PLANNING DEPT.

Dear Sir,

Re: **Wicklow County Council Development Plan 2016-2022,  
Bray Municipal District Local Area Plan 2017-2023. Written Submission.**

We are most upset to hear of Wicklow County Council's proposal to construct a new roadway commencing at the Kilmacanogue East roundabout, and routing Northwards to the boundary wall of Brennanstown Riding Stables and Equestrian Centre. We are even more upset by the Council's intention to pay for this unnecessary roadway by re-zoning the lower slopes of the Little Sugarloaf mountain as commercial and housing development land. We believe that this is just the thin end of the wedge, and that it is the Council's intention to complete their 2016 Kilmacanogue to Bray mountain roadway proposal by stealth over time.

**1. An unnecessary roadway.**

The roadway proposed by the Council is entirely unnecessary. It duplicates a proposal published in April 2017 by Transport Infrastructure Ireland to provide a "local service road" immediately alongside the N11 motorway at Kilmacanogue. The TII proposal is simple, sensible, and cost-effective, and it does not adversely impact the slopes of the Little Sugarloaf Mountain.

**2. An unnecessary roadway paid for by unnecessary re-zoning.**

The Council propose to pay for the proposed roadway by re-zoning the mountainside alongside it. The plan goes from bad to worse. This unnecessary roadway is now to be paid for by unnecessary re-zoning of unspoiled mountainside.

**3. A valuable local amenity will be lost.**

The lower slopes of Barchuillia Commons are an invaluable local amenity, and they are walked daily by many of the residents of Kilmacanogue village, as well as by large numbers of walking groups from further afield. The proposed roadway will isolate the village from this important open space, and will make it greatly more difficult to access, and unattractive to walk.

**4. Deer, pheasant, otters, lizard, and pine marten.**

The lower slopes to the east of Kilmacanogue village are a rich and diverse habitat which are home to successful and stable populations of deer, pheasant, otter, lizard, and pine marten. The proposed roadway will devastate this habitat. The deer will move away from the area, while the otter, lizard, and pine marten, being located immediately adjacent to the proposed site area, will not survive.

**5. Views from Kilmacanogue to the Little Sugar Loaf compromised.**

The existing views from Kilmacanogue village out over the Little Sugar Loaf mountain will be greatly compromised by the Council's poorly-thought-out proposal. We have more than our fair share of traffic and roadways in Kilmacanogue, and it seems extraordinary that Wicklow County Council would entertain the construction of additional roadways on these unspoiled uplands.

**6. Desecration of panoramic vista from the Big Sugarloaf Mountain.**

The proposed intrusion onto the slopes of the Little Sugarloaf is of such scale and crudeness, that it will detract greatly from the magnificent panoramic vista which has been enjoyed for hundreds of years by climbers of the Big Sugarloaf Mountain. The vista from the Big Sugarloaf, eastwards towards the Irish Sea, is one of the great views of our country, and must be protected at all costs!

**7. This proposal will be strenuously opposed.**

When the Council first proposed plans to encroach on the slopes of the Little Sugarloaf Mountain in 2016, there was widespread upset throughout the area, and a total of 1250 formal objections were lodged. The proposal now put forward by the Council will cause even greater damage to the Little Sugarloaf mountain, and will be strenuously resisted.

**We ask that this pointless proposal be omitted entirely from both the Wicklow County Council Development Plan 2016-2022, and the Bray Municipal District Local Area Plan 2017-2023.**

Name/Signature Celine O'Dauid

Your name/address here.

Gerard Fahy  
Sunnyside  
30 Clusters  
Blackrock, Co Dubh.

Wicklow County Council.  
County Hall, Wicklow.

Attn: Mr Bryan Doyle. Chief Executive.

Wicklow County Council

13 SEP 2017

PLANNING DEPT.

Dear Sir,

**Re: Wicklow County Council Development Plan 2016-2022,  
Bray Municipal District Local Area Plan 2017-2023. Written Submission.**

We are most upset to hear of Wicklow County Council's proposal to construct a new roadway commencing at the Kilmacanogue East roundabout, and routing Northwards to the boundary wall of Brennanstown Riding Stables and Equestrian Centre. We are even more upset by the Council's intention to pay for this unnecessary roadway by re-zoning the lower slopes of the Little Sugarloaf mountain as commercial and housing development land. We believe that this is just the thin end of the wedge, and that it is the Council's intention to complete their 2016 Kilmacanogue to Bray mountain roadway proposal by stealth over time.

**1. An unnecessary roadway.**

The roadway proposed by the Council is entirely unnecessary. It duplicates a proposal published in April 2017 by Transport Infrastructure Ireland to provide a "local service road" immediately alongside the N11 motorway at Kilmacanogue. The TII proposal is simple, sensible, and cost-effective, and it does not adversely impact the slopes of the Little Sugarloaf Mountain.

**2. An unnecessary roadway paid for by unnecessary re-zoning.**

The Council propose to pay for the proposed roadway by re-zoning the mountainside alongside it. The plan goes from bad to worse. This unnecessary roadway is now to be paid for by unnecessary re-zoning of unspoiled mountainside.

**3. A valuable local amenity will be lost.**

The lower slopes of Barchuillia Commons are an invaluable local amenity, and they are walked daily by many of the residents of Kilmacanogue village, as well as by large numbers of walking groups from further afield. The proposed roadway will isolate the village from this important open space, and will make it greatly more difficult to access, and unattractive to walk.

**4. Deer, pheasant, otters, lizard, and pine marten.**

The lower slopes to the east of Kilmacanogue village are a rich and diverse habitat which are home to successful and stable populations of deer, pheasant, otter, lizard, and pine marten. The proposed roadway will devastate this habitat. The deer will move away from the area, while the otter, lizard, and pine marten, being located immediately adjacent to the proposed site area, will not survive.

**5. Views from Kilmacanogue to the Little Sugar Loaf compromised.**

The existing views from Kilmacanogue village out over the Little Sugar Loaf mountain will be greatly compromised by the Council's poorly-thought-out proposal. We have more than our fair share of traffic and roadways in Kilmacanogue, and it seems extraordinary that Wicklow County Council would entertain the construction of additional roadways on these unspoiled uplands.

**6. Desecration of panoramic vista from the Big Sugarloaf Mountain.**

The proposed intrusion onto the slopes of the Little Sugarloaf is of such scale and crudeness, that it will detract greatly from the magnificent panoramic vista which has been enjoyed for hundreds of years by climbers of the Big Sugarloaf Mountain. The vista from the Big Sugarloaf, eastwards towards the Irish Sea, is one of the great views of our country, and must be protected at all costs!

**7. This proposal will be strenuously opposed.**

When the Council first proposed plans to encroach on the slopes of the Little Sugarloaf Mountain in 2016, there was widespread upset throughout the area, and a total of 1250 formal objections were lodged. The proposal now put forward by the Council will cause even greater damage to the Little Sugarloaf mountain, and will be strenuously resisted.

**We ask that this pointless proposal be omitted entirely from both the Wicklow County Council Development Plan 2016-2022, and the Bray Municipal District Local Area Plan 2017-2023.**

Name/Signature

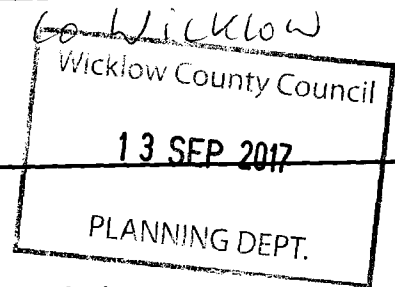
Gerard Fahy

Your name/address here.

The Pines  
Sidmanton Road Bray

Wicklow County Council.  
County Hall, Wicklow.

Attn: Mr Bryan Doyle. Chief Executive.



Dear Sir,

Re: **Wicklow County Council Development Plan 2016-2022,  
Bray Municipal District Local Area Plan 2017-2023. Written Submission.**

We are most upset to hear of Wicklow County Council's proposal to construct a new roadway commencing at the Kilmacanogue East roundabout, and routing Northwards to the boundary wall of Brennanstown Riding Stables and Equestrian Centre. We are even more upset by the Council's intention to pay for this unnecessary roadway by re-zoning the lower slopes of the Little Sugarloaf mountain as commercial and housing development land. We believe that this is just the thin end of the wedge, and that it is the Council's intention to complete their 2016 Kilmacanogue to Bray mountain roadway proposal by stealth over time.

**1. An unnecessary roadway.**

The roadway proposed by the Council is entirely unnecessary. It duplicates a proposal published in April 2017 by Transport Infrastructure Ireland to provide a "local service road" immediately alongside the N11 motorway at Kilmacanogue. The TII proposal is simple, sensible, and cost-effective, and it does not adversely impact the slopes of the Little Sugarloaf Mountain.

**2. An unnecessary roadway paid for by unnecessary re-zoning.**

The Council propose to pay for the proposed roadway by re-zoning the mountainside alongside it. The plan goes from bad to worse. This unnecessary roadway is now to be paid for by unnecessary re-zoning of unspoiled mountainside.

**3. A valuable local amenity will be lost.**

The lower slopes of Barchuillia Commons are an invaluable local amenity, and they are walked daily by many of the residents of Kilmacanogue village, as well as by large numbers of walking groups from further afield. The proposed roadway will isolate the village from this important open space, and will make it greatly more difficult to access, and unattractive to walk.

**4. Deer, pheasant, otters, lizard, and pine marten.**

The lower slopes to the east of Kilmacanogue village are a rich and diverse habitat which are home to successful and stable populations of deer, pheasant, otter, lizard, and pine marten. The proposed roadway will devastate this habitat. The deer will move away from the area, while the otter, lizard, and pine marten, being located immediately adjacent to the proposed site area, will not survive.

**5. Views from Kilmacanogue to the Little Sugar Loaf compromised.**

The existing views from Kilmacanogue village out over the Little Sugar Loaf mountain will be greatly compromised by the Council's poorly-thought-out proposal. We have more than our fair share of traffic and roadways in Kilmacanogue, and it seems extraordinary that Wicklow County Council would entertain the construction of additional roadways on these unspoiled uplands.

**6. Desecration of panoramic vista from the Big Sugarloaf Mountain.**

The proposed intrusion onto the slopes of the Little Sugarloaf is of such scale and crudeness, that it will detract greatly from the magnificent panoramic vista which has been enjoyed for hundreds of years by climbers of the Big Sugarloaf Mountain. The vista from the Big Sugarloaf, eastwards towards the Irish Sea, is one of the great views of our country, and must be protected at all costs!

**7. This proposal will be strenuously opposed.**

When the Council first proposed plans to encroach on the slopes of the Little Sugarloaf Mountain in 2016, there was widespread upset throughout the area, and a total of 1250 formal objections were lodged. The proposal now put forward by the Council will cause even greater damage to the Little Sugarloaf mountain, and will be strenuously resisted.

**We ask that this pointless proposal be omitted entirely from both the Wicklow County Council Development Plan 2016-2022, and the Bray Municipal District Local Area Plan 2017-2023.**

Name/Signature

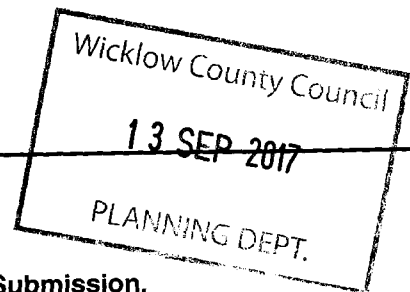
Alison Ui Bhreain Bhreain

Your name/address here.

225 Rochestown AVE  
Dun Laoghaire Co Dublin

Wicklow County Council.  
County Hall, Wicklow.

Attn: Mr Bryan Doyle. Chief Executive.



Dear Sir,

Re: **Wicklow County Council Development Plan 2016-2022,  
Bray Municipal District Local Area Plan 2017-2023. Written Submission.**

We are most upset to hear of Wicklow County Council's proposal to construct a new roadway commencing at the Kilmacanogue East roundabout, and routing Northwards to the boundary wall of Brennanstown Riding Stables and Equestrian Centre. We are even more upset by the Council's intention to pay for this unnecessary roadway by re-zoning the lower slopes of the Little Sugarloaf mountain as commercial and housing development land. We believe that this is just the thin end of the wedge, and that it is the Council's intention to complete their 2016 Kilmacanogue to Bray mountain roadway proposal by stealth over time.

**1. An unnecessary roadway.**

The roadway proposed by the Council is entirely unnecessary. It duplicates a proposal published in April 2017 by Transport Infrastructure Ireland to provide a "local service road" immediately alongside the N11 motorway at Kilmacanogue. The TII proposal is simple, sensible, and cost-effective, and it does not adversely impact the slopes of the Little Sugarloaf Mountain.

**2. An unnecessary roadway paid for by unnecessary re-zoning.**

The Council propose to pay for the proposed roadway by re-zoning the mountainside alongside it. The plan goes from bad to worse. This unnecessary roadway is now to be paid for by unnecessary re-zoning of unspoiled mountainside.

**3. A valuable local amenity will be lost.**

The lower slopes of Barchuillia Commons are an invaluable local amenity, and they are walked daily by many of the residents of Kilmacanogue village, as well as by large numbers of walking groups from further afield. The proposed roadway will isolate the village from this important open space, and will make it greatly more difficult to access, and unattractive to walk.

**4. Deer, pheasant, otters, lizard, and pine marten.**

The lower slopes to the east of Kilmacanogue village are a rich and diverse habitat which are home to successful and stable populations of deer, pheasant, otter, lizard, and pine marten. The proposed roadway will devastate this habitat. The deer will move away from the area, while the otter, lizard, and pine marten, being located immediately adjacent to the proposed site area, will not survive.

**5. Views from Kilmacanogue to the Little Sugar Loaf compromised.**

The existing views from Kilmacanogue village out over the Little Sugar Loaf mountain will be greatly compromised by the Council's poorly-thought-out proposal. We have more than our fair share of traffic and roadways in Kilmacanogue, and it seems extraordinary that Wicklow County Council would entertain the construction of additional roadways on these unspoiled uplands.

**6. Desecration of panoramic vista from the Big Sugarloaf Mountain.**

The proposed intrusion onto the slopes of the Little Sugarloaf is of such scale and crudeness, that it will detract greatly from the magnificent panoramic vista which has been enjoyed for hundreds of years by climbers of the Big Sugarloaf Mountain. The vista from the Big Sugarloaf, eastwards towards the Irish Sea, is one of the great views of our country, and must be protected at all costs!

**7. This proposal will be strenuously opposed.**

When the Council first proposed plans to encroach on the slopes of the Little Sugarloaf Mountain in 2016, there was widespread upset throughout the area, and a total of 1250 formal objections were lodged. The proposal now put forward by the Council will cause even greater damage to the Little Sugarloaf mountain, and will be strenuously resisted.

**We ask that this pointless proposal be omitted entirely from both the Wicklow County Council Development Plan 2016-2022, and the Bray Municipal District Local Area Plan 2017-2023.**

Name/Signature

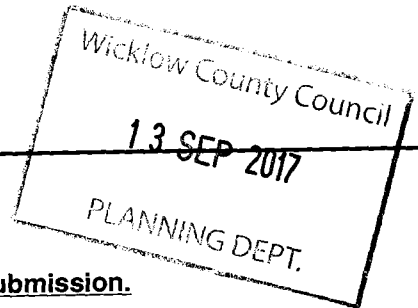
MARIE Kelly

Your name/address here.

Chapel Lane  
Glencaly Co Wicklow

Wicklow County Council.  
County Hall, Wicklow.

Attn: Mr Bryan Doyle. Chief Executive.



Dear Sir,

Re: **Wicklow County Council Development Plan 2016-2022,  
Bray Municipal District Local Area Plan 2017-2023. Written Submission.**

We are most upset to hear of Wicklow County Council's proposal to construct a new roadway commencing at the Kilmacanogue East roundabout, and routing Northwards to the boundary wall of Brennanstown Riding Stables and Equestrian Centre. We are even more upset by the Council's intention to pay for this unnecessary roadway by re-zoning the lower slopes of the Little Sugarloaf mountain as commercial and housing development land. We believe that this is just the thin end of the wedge, and that it is the Council's intention to complete their 2016 Kilmacanogue to Bray mountain roadway proposal by stealth over time.

**1. An unnecessary roadway.**

The roadway proposed by the Council is entirely unnecessary. It duplicates a proposal published in April 2017 by Transport Infrastructure Ireland to provide a "local service road" immediately alongside the N11 motorway at Kilmacanogue. The TII proposal is simple, sensible, and cost-effective, and it does not adversely impact the slopes of the Little Sugarloaf Mountain.

**2. An unnecessary roadway paid for by unnecessary re-zoning.**

The Council propose to pay for the proposed roadway by re-zoning the mountainside alongside it. The plan goes from bad to worse. This unnecessary roadway is now to be paid for by unnecessary re-zoning of unspoiled mountainside.

**3. A valuable local amenity will be lost.**

The lower slopes of Barchuillia Commons are an invaluable local amenity, and they are walked daily by many of the residents of Kilmacanogue village, as well as by large numbers of walking groups from further afield. The proposed roadway will isolate the village from this important open space, and will make it greatly more difficult to access, and unattractive to walk.

**4. Deer, pheasant, otters, lizard, and pine marten.**

The lower slopes to the east of Kilmacanogue village are a rich and diverse habitat which are home to successful and stable populations of deer, pheasant, otter, lizard, and pine marten. The proposed roadway will devastate this habitat. The deer will move away from the area, while the otter, lizard, and pine marten, being located immediately adjacent to the proposed site area, will not survive.

**5. Views from Kilmacanogue to the Little Sugar Loaf compromised.**

The existing views from Kilmacanogue village out over the Little Sugar Loaf mountain will be greatly compromised by the Council's poorly-thought-out proposal. We have more than our fair share of traffic and roadways in Kilmacanogue, and it seems extraordinary that Wicklow County Council would entertain the construction of additional roadways on these unspoiled uplands.

**6. Desecration of panoramic vista from the Big Sugarloaf Mountain.**

The proposed intrusion onto the slopes of the Little Sugarloaf is of such scale and crudeness, that it will detract greatly from the magnificent panoramic vista which has been enjoyed for hundreds of years by climbers of the Big Sugarloaf Mountain. The vista from the Big Sugarloaf, eastwards towards the Irish Sea, is one of the great views of our country, and must be protected at all costs!

**7. This proposal will be strenuously opposed.**

When the Council first proposed plans to encroach on the slopes of the Little Sugarloaf Mountain in 2016, there was widespread upset throughout the area, and a total of 1250 formal objections were lodged. The proposal now put forward by the Council will cause even greater damage to the Little Sugarloaf mountain, and will be strenuously resisted.

**We ask that this pointless proposal be omitted entirely from both the Wicklow County Council Development Plan 2016-2022, and the Bray Municipal District Local Area Plan 2017-2023.**

Name/Signature

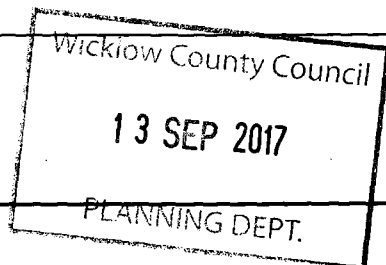
Kearny Anderson

Your name/address here.

Hillside  
Greystones Co Wicklow

Wicklow County Council.  
County Hall, Wicklow.

Attn: Mr Bryan Doyle. Chief Executive.



Dear Sir,

**Re: Wicklow County Council Development Plan 2016-2022,  
Bray Municipal District Local Area Plan 2017-2023. Written Submission.**

We are most upset to hear of Wicklow County Council's proposal to construct a new roadway commencing at the Kilmacanogue East roundabout, and routing Northwards to the boundary wall of Brennanstown Riding Stables and Equestrian Centre. We are even more upset by the Council's intention to pay for this unnecessary roadway by re-zoning the lower slopes of the Little Sugarloaf mountain as commercial and housing development land. We believe that this is just the thin end of the wedge, and that it is the Council's intention to complete their 2016 Kilmacanogue to Bray mountain roadway proposal by stealth over time.

**1. An unnecessary roadway.**

The roadway proposed by the Council is entirely unnecessary. It duplicates a proposal published in April 2017 by Transport Infrastructure Ireland to provide a "local service road" immediately alongside the N11 motorway at Kilmacanogue. The TII proposal is simple, sensible, and cost-effective, and it does not adversely impact the slopes of the Little Sugarloaf Mountain.

**2. An unnecessary roadway paid for by unnecessary re-zoning.**

The Council propose to pay for the proposed roadway by re-zoning the mountainside alongside it. The plan goes from bad to worse. This unnecessary roadway is now to be paid for by unnecessary re-zoning of unspoiled mountainside.

**3. A valuable local amenity will be lost.**

The lower slopes of Barchuillia Commons are an invaluable local amenity, and they are walked daily by many of the residents of Kilmacanogue village, as well as by large numbers of walking groups from further afield. The proposed roadway will isolate the village from this important open space, and will make it greatly more difficult to access, and unattractive to walk.

**4. Deer, pheasant, otters, lizard, and pine marten.**

The lower slopes to the east of Kilmacanogue village are a rich and diverse habitat which are home to successful and stable populations of deer, pheasant, otter, lizard, and pine marten. The proposed roadway will devastate this habitat. The deer will move away from the area, while the otter, lizard, and pine marten, being located immediately adjacent to the proposed site area, will not survive.

**5. Views from Kilmacanogue to the Little Sugar Loaf compromised.**

The existing views from Kilmacanogue village out over the Little Sugar Loaf mountain will be greatly compromised by the Council's poorly-thought-out proposal. We have more than our fair share of traffic and roadways in Kilmacanogue, and it seems extraordinary that Wicklow County Council would entertain the construction of additional roadways on these unspoiled uplands.

**6. Desecration of panoramic vista from the Big Sugarloaf Mountain.**

The proposed intrusion onto the slopes of the Little Sugarloaf is of such scale and crudeness, that it will detract greatly from the magnificent panoramic vista which has been enjoyed for hundreds of years by climbers of the Big Sugarloaf Mountain. The vista from the Big Sugarloaf, eastwards towards the Irish Sea, is one of the great views of our country, and must be protected at all costs!

**7. This proposal will be strenuously opposed.**

When the Council first proposed plans to encroach on the slopes of the Little Sugarloaf Mountain in 2016, there was widespread upset throughout the area, and a total of 1250 formal objections were lodged. The proposal now put forward by the Council will cause even greater damage to the Little Sugarloaf mountain, and will be strenuously resisted.

**We ask that this pointless proposal be omitted entirely from both the Wicklow County Council Development Plan 2016-2022, and the Bray Municipal District Local Area Plan 2017-2023.**

Name/Signature

Annette Kelly

Your name/address here.

Orla Cullen  
38 Highfield Court  
Ballarney  
Co Wicklow

Wicklow County Council.  
County Hall, Wicklow.

Wicklow County Council

Attn: Mr Bryan Doyle. Chief Executive.

13 SEP 2017

Dear Sir,

PLANNING DEPT.

**Re: Wicklow County Council Development Plan 2016-2022,  
Bray Municipal District Local Area Plan 2017-2023. Written Submission.**

We are most upset to hear of Wicklow County Council's proposal to construct a new roadway commencing at the Kilmacanogue East roundabout, and routing Northwards to the boundary wall of Brennanstown Riding Stables and Equestrian Centre. We are even more upset by the Council's intention to pay for this unnecessary roadway by re-zoning the lower slopes of the Little Sugarloaf mountain as commercial and housing development land. We believe that this is just the thin end of the wedge, and that it is the Council's intention to complete their 2016 Kilmacanogue to Bray mountain roadway proposal by stealth over time.

**1. An unnecessary roadway.**

The roadway proposed by the Council is entirely unnecessary. It duplicates a proposal published in April 2017 by Transport Infrastructure Ireland to provide a "local service road" immediately alongside the N11 motorway at Kilmacanogue. The TII proposal is simple, sensible, and cost-effective, and it does not adversely impact the slopes of the Little Sugarloaf Mountain.

**2. An unnecessary roadway paid for by unnecessary re-zoning.**

The Council propose to pay for the proposed roadway by re-zoning the mountainside alongside it. The plan goes from bad to worse. This unnecessary roadway is now to be paid for by unnecessary re-zoning of unspoiled mountainside.

**3. A valuable local amenity will be lost.**

The lower slopes of Barchuillia Commons are an invaluable local amenity, and they are walked daily by many of the residents of Kilmacanogue village, as well as by large numbers of walking groups from further afield. The proposed roadway will isolate the village from this important open space, and will make it greatly more difficult to access, and unattractive to walk.

**4. Deer, pheasant, otters, lizard, and pine marten.**

The lower slopes to the east of Kilmacanogue village are a rich and diverse habitat which are home to successful and stable populations of deer, pheasant, otter, lizard, and pine marten. The proposed roadway will devastate this habitat. The deer will move away from the area, while the otter, lizard, and pine marten, being located immediately adjacent to the proposed site area, will not survive.

**5. Views from Kilmacanogue to the Little Sugar Loaf compromised.**

The existing views from Kilmacanogue village out over the Little Sugar Loaf mountain will be greatly compromised by the Council's poorly-thought-out proposal. We have more than our fair share of traffic and roadways in Kilmacanogue, and it seems extraordinary that Wicklow County Council would entertain the construction of additional roadways on these unspoiled uplands.

**6. Desecration of panoramic vista from the Big Sugarloaf Mountain.**

The proposed intrusion onto the slopes of the Little Sugarloaf is of such scale and crudeness, that it will detract greatly from the magnificent panoramic vista which has been enjoyed for hundreds of years by climbers of the Big Sugarloaf Mountain. The vista from the Big Sugarloaf, eastwards towards the Irish Sea, is one of the great views of our country, and must be protected at all costs!

**7. This proposal will be strenuously opposed.**

When the Council first proposed plans to encroach on the slopes of the Little Sugarloaf Mountain in 2016, there was widespread upset throughout the area, and a total of 1250 formal objections were lodged. The proposal now put forward by the Council will cause even greater damage to the Little Sugarloaf mountain, and will be strenuously resisted.

**We ask that this pointless proposal be omitted entirely from both the Wicklow County Council Development Plan 2016-2022, and the Bray Municipal District Local Area Plan 2017-2023.**

Name/Signature

Orla Cullen



Your name/address here.

Madeline McMahon  
La Uallee  
Bray Co Wicklow.

Wicklow County Council.  
County Hall, Wicklow.

Attn: Mr Bryan Doyle. Chief Executive.

Wicklow County Council

13 SEP 2017

Dear Sir,

PLANNING DEPT.

**Re: Wicklow County Council Development Plan 2016-2022,  
Bray Municipal District Local Area Plan 2017-2023. Written Submission.**

We are most upset to hear of Wicklow County Council's proposal to construct a new roadway commencing at the Kilmacanogue East roundabout, and routing Northwards to the boundary wall of Brennanstown Riding Stables and Equestrian Centre. We are even more upset by the Council's intention to pay for this unnecessary roadway by re-zoning the lower slopes of the Little Sugarloaf mountain as commercial and housing development land. We believe that this is just the thin end of the wedge, and that it is the Council's intention to complete their 2016 Kilmacanogue to Bray mountain roadway proposal by stealth over time.

**1. An unnecessary roadway.**

The roadway proposed by the Council is entirely unnecessary. It duplicates a proposal published in April 2017 by Transport Infrastructure Ireland to provide a "local service road" immediately alongside the N11 motorway at Kilmacanogue. The TII proposal is simple, sensible, and cost-effective, and it does not adversely impact the slopes of the Little Sugarloaf Mountain.

**2. An unnecessary roadway paid for by unnecessary re-zoning.**

The Council propose to pay for the proposed roadway by re-zoning the mountainside alongside it. The plan goes from bad to worse. This unnecessary roadway is now to be paid for by unnecessary re-zoning of unspoiled mountainside.

**3. A valuable local amenity will be lost.**

The lower slopes of Barchuillia Commons are an invaluable local amenity, and they are walked daily by many of the residents of Kilmacanogue village, as well as by large numbers of walking groups from further afield. The proposed roadway will isolate the village from this important open space, and will make it greatly more difficult to access, and unattractive to walk.

**4. Deer, pheasant, otters, lizard, and pine marten.**

The lower slopes to the east of Kilmacanogue village are a rich and diverse habitat which are home to successful and stable populations of deer, pheasant, otter, lizard, and pine marten. The proposed roadway will devastate this habitat. The deer will move away from the area, while the otter, lizard, and pine marten, being located immediately adjacent to the proposed site area, will not survive.

**5. Views from Kilmacanogue to the Little Sugar Loaf compromised.**

The existing views from Kilmacanogue village out over the Little Sugar Loaf mountain will be greatly compromised by the Council's poorly-thought-out proposal. We have more than our fair share of traffic and roadways in Kilmacanogue, and it seems extraordinary that Wicklow County Council would entertain the construction of additional roadways on these unspoiled uplands.

**6. Desecration of panoramic vista from the Big Sugarloaf Mountain.**

The proposed intrusion onto the slopes of the Little Sugarloaf is of such scale and crudeness, that it will detract greatly from the magnificent panoramic vista which has been enjoyed for hundreds of years by climbers of the Big Sugarloaf Mountain. The vista from the Big Sugarloaf, eastwards towards the Irish Sea, is one of the great views of our country, and must be protected at all costs!

**7. This proposal will be strenuously opposed.**

When the Council first proposed plans to encroach on the slopes of the Little Sugarloaf Mountain in 2016, there was widespread upset throughout the area, and a total of **1250** formal objections were lodged. The proposal now put forward by the Council will cause even greater damage to the Little Sugarloaf mountain, and will be strenuously resisted.

**We ask that this pointless proposal be omitted entirely from both the Wicklow County Council Development Plan 2016-2022, and the Bray Municipal District Local Area Plan 2017-2023.**

Name/Signature

Madeline McMahon

Your name/address here.

JJ Mc Garry  
27 Foxrock Green  
D18 90F3  
Dublin

Wicklow County Council.  
County Hall, Wicklow.

Wicklow County Council

Attn: Mr Bryan Doyle. Chief Executive.

13 SEP 2017

Dear Sir,

PLANNING DEPT.

**Re: Wicklow County Council Development Plan 2016-2022,  
Bray Municipal District Local Area Plan 2017-2023. Written Submission.**

We are most upset to hear of Wicklow County Council's proposal to construct a new roadway commencing at the Kilmacanogue East roundabout, and routing Northwards to the boundary wall of Brennanstown Riding Stables and Equestrian Centre. We are even more upset by the Council's intention to pay for this unnecessary roadway by re-zoning the lower slopes of the Little Sugarloaf mountain as commercial and housing development land. We believe that this is just the thin end of the wedge, and that it is the Council's intention to complete their 2016 Kilmacanogue to Bray mountain roadway proposal by stealth over time.

**1. An unnecessary roadway.**

The roadway proposed by the Council is entirely unnecessary. It duplicates a proposal published in April 2017 by Transport Infrastructure Ireland to provide a "local service road" immediately alongside the N11 motorway at Kilmacanogue. The TII proposal is simple, sensible, and cost-effective, and it does not adversely impact the slopes of the Little Sugarloaf Mountain.

**2. An unnecessary roadway paid for by unnecessary re-zoning.**

The Council propose to pay for the proposed roadway by re-zoning the mountainside alongside it. The plan goes from bad to worse. This unnecessary roadway is now to be paid for by unnecessary re-zoning of unspoiled mountainside.

**3. A valuable local amenity will be lost.**

The lower slopes of Barchuillia Commons are an invaluable local amenity, and they are walked daily by many of the residents of Kilmacanogue village, as well as by large numbers of walking groups from further afield. The proposed roadway will isolate the village from this important open space, and will make it greatly more difficult to access, and unattractive to walk.

**4. Deer, pheasant, otters, lizard, and pine marten.**

The lower slopes to the east of Kilmacanogue village are a rich and diverse habitat which are home to successful and stable populations of deer, pheasant, otter, lizard, and pine marten. The proposed roadway will devastate this habitat. The deer will move away from the area, while the otter, lizard, and pine marten, being located immediately adjacent to the proposed site area, will not survive.

**5. Views from Kilmacanogue to the Little Sugar Loaf compromised.**

The existing views from Kilmacanogue village out over the Little Sugar Loaf mountain will be greatly compromised by the Council's poorly-thought-out proposal. We have more than our fair share of traffic and roadways in Kilmacanogue, and it seems extraordinary that Wicklow County Council would entertain the construction of additional roadways on these unspoiled uplands.

**6. Desecration of panoramic vista from the Big Sugarloaf Mountain.**

The proposed intrusion onto the slopes of the Little Sugarloaf is of such scale and crudeness, that it will detract greatly from the magnificent panoramic vista which has been enjoyed for hundreds of years by climbers of the Big Sugarloaf Mountain. The vista from the Big Sugarloaf, eastwards towards the Irish Sea, is one of the great views of our country, and must be protected at all costs!

**7. This proposal will be strenuously opposed.**

When the Council first proposed plans to encroach on the slopes of the Little Sugarloaf Mountain in 2016, there was widespread upset throughout the area, and a total of 1250 formal objections were lodged. The proposal now put forward by the Council will cause even greater damage to the Little Sugarloaf mountain, and will be strenuously resisted.

**We ask that this pointless proposal be omitted entirely from both the Wicklow County Council Development Plan 2016-2022, and the Bray Municipal District Local Area Plan 2017-2023.**

Name/Signature

JJ Mc Garry

Your name/address here. Grainne Freaney  
Leopardstown,  
Dublin 18,  
co. Dublin.

Wicklow County Council.  
County Hall, Wicklow.

Attn: Mr Bryan Doyle. Chief Executive.

Wicklow County Council

13 SEP 2017

PLANNING DEPT.

Dear Sir,

Re: **Wicklow County Council Development Plan 2016-2022,  
Bray Municipal District Local Area Plan 2017-2023. Written Submission.**

We are most upset to hear of Wicklow County Council's proposal to construct a new roadway commencing at the Kilmacanogue East roundabout, and routing Northwards to the boundary wall of Brennanstown Riding Stables and Equestrian Centre. We are even more upset by the Council's intention to pay for this unnecessary roadway by re-zoning the lower slopes of the Little Sugarloaf mountain as commercial and housing development land. We believe that this is just the thin end of the wedge, and that it is the Council's intention to complete their 2016 Kilmacanogue to Bray mountain roadway proposal by stealth over time.

**1. An unnecessary roadway.**

The roadway proposed by the Council is entirely unnecessary. It duplicates a proposal published in April 2017 by Transport Infrastructure Ireland to provide a "local service road" immediately alongside the N11 motorway at Kilmacanogue. The TII proposal is simple, sensible, and cost-effective, and it does not adversely impact the slopes of the Little Sugarloaf Mountain.

**2. An unnecessary roadway paid for by unnecessary re-zoning.**

The Council propose to pay for the proposed roadway by re-zoning the mountainside alongside it. The plan goes from bad to worse. This unnecessary roadway is now to be paid for by unnecessary re-zoning of unspoiled mountainside.

**3. A valuable local amenity will be lost.**

The lower slopes of Barchuillia Commons are an invaluable local amenity, and they are walked daily by many of the residents of Kilmacanogue village, as well as by large numbers of walking groups from further afield. The proposed roadway will isolate the village from this important open space, and will make it greatly more difficult to access, and unattractive to walk.

**4. Deer, pheasant, otters, lizard, and pine marten.**

The lower slopes to the east of Kilmacanogue village are a rich and diverse habitat which are home to successful and stable populations of deer, pheasant, otter, lizard, and pine marten. The proposed roadway will devastate this habitat. The deer will move away from the area, while the otter, lizard, and pine marten, being located immediately adjacent to the proposed site area, will not survive.

**5. Views from Kilmacanogue to the Little Sugar Loaf compromised.**

The existing views from Kilmacanogue village out over the Little Sugar Loaf mountain will be greatly compromised by the Council's poorly-thought-out proposal. We have more than our fair share of traffic and roadways in Kilmacanogue, and it seems extraordinary that Wicklow County Council would entertain the construction of additional roadways on these unspoiled uplands.

**6. Desecration of panoramic vista from the Big Sugarloaf Mountain.**

The proposed intrusion onto the slopes of the Little Sugarloaf is of such scale and crudeness, that it will detract greatly from the magnificent panoramic vista which has been enjoyed for hundreds of years by climbers of the Big Sugarloaf Mountain. The vista from the Big Sugarloaf, eastwards towards the Irish Sea, is one of the great views of our country, and must be protected at all costs!

**7. This proposal will be strenuously opposed.**

When the Council first proposed plans to encroach on the slopes of the Little Sugarloaf Mountain in 2016, there was widespread upset throughout the area, and a total of **1250** formal objections were lodged. The proposal now put forward by the Council will cause even greater damage to the Little Sugarloaf mountain, and will be strenuously resisted.

**We ask that this pointless proposal be omitted entirely from both the Wicklow County Council Development Plan 2016-2022, and the Bray Municipal District Local Area Plan 2017-2023.**

Name/Signature

Grainne Freaney.

Your name/address here.

Conall O'Caomh  
Ardan,  
Windgate Road  
Howth, Co. Dubh. D13K718

Wicklow County Council.  
County Hall, Wicklow.

Attn: Mr Bryan Doyle. Chief Executive.

Wicklow County Council

13 SEP 2017

PLANNING DEPT.

Dear Sir,

Re: **Wicklow County Council Development Plan 2016-2022,  
Bray Municipal District Local Area Plan 2017-2023. Written Submission.**

We are most upset to hear of Wicklow County Council's proposal to construct a new roadway commencing at the Kilmacanogue East roundabout, and routing Northwards to the boundary wall of Brennanstown Riding Stables and Equestrian Centre. We are even more upset by the Council's intention to pay for this unnecessary roadway by re-zoning the lower slopes of the Little Sugarloaf mountain as commercial and housing development land. We believe that this is just the thin end of the wedge, and that it is the Council's intention to complete their 2016 Kilmacanogue to Bray mountain roadway proposal by stealth over time.

**1. An unnecessary roadway.**

The roadway proposed by the Council is entirely unnecessary. It duplicates a proposal published in April 2017 by Transport Infrastructure Ireland to provide a "local service road" immediately alongside the N11 motorway at Kilmacanogue. The TII proposal is simple, sensible, and cost-effective, and it does not adversely impact the slopes of the Little Sugarloaf Mountain.

**2. An unnecessary roadway paid for by unnecessary re-zoning.**

The Council propose to pay for the proposed roadway by re-zoning the mountainside alongside it. The plan goes from bad to worse. This unnecessary roadway is now to be paid for by unnecessary re-zoning of unspoiled mountainside.

**3. A valuable local amenity will be lost.**

The lower slopes of Barchuillia Commons are an invaluable local amenity, and they are walked daily by many of the residents of Kilmacanogue village, as well as by large numbers of walking groups from further afield. The proposed roadway will isolate the village from this important open space, and will make it greatly more difficult to access, and unattractive to walk.

**4. Deer, pheasant, otters, lizard, and pine marten.**

The lower slopes to the east of Kilmacanogue village are a rich and diverse habitat which are home to successful and stable populations of deer, pheasant, otter, lizard, and pine marten. The proposed roadway will devastate this habitat. The deer will move away from the area, while the otter, lizard, and pine marten, being located immediately adjacent to the proposed site area, will not survive.

**5. Views from Kilmacanogue to the Little Sugar Loaf compromised.**

The existing views from Kilmacanogue village out over the Little Sugar Loaf mountain will be greatly compromised by the Council's poorly-thought-out proposal. We have more than our fair share of traffic and roadways in Kilmacanogue, and it seems extraordinary that Wicklow County Council would entertain the construction of additional roadways on these unspoiled uplands.

**6. Desecration of panoramic vista from the Big Sugarloaf Mountain.**

The proposed intrusion onto the slopes of the Little Sugarloaf is of such scale and crudeness, that it will detract greatly from the magnificent panoramic vista which has been enjoyed for hundreds of years by climbers of the Big Sugarloaf Mountain. The vista from the Big Sugarloaf, eastwards towards the Irish Sea, is one of the great views of our country, and must be protected at all costs!

**7. This proposal will be strenuously opposed.**

When the Council first proposed plans to encroach on the slopes of the Little Sugarloaf Mountain in 2016, there was widespread upset throughout the area, and a total of 1250 formal objections were lodged. The proposal now put forward by the Council will cause even greater damage to the Little Sugarloaf mountain, and will be strenuously resisted.

**We ask that this pointless proposal be omitted entirely from both the Wicklow County Council Development Plan 2016-2022, and the Bray Municipal District Local Area Plan 2017-2023.**

Name/Signature Conall O'Caomh

Your name/address here.

Ciara Long  
4 Walkinstown Drive  
Walkinstown  
Dublin 12.

Wicklow County Council.  
County Hall, Wicklow.

Attn: Mr Bryan Doyle, Chief Executive.

Wicklow County Council

13 SEP 2017

PLANNING DEPT.

Dear Sir,

**Re: Wicklow County Council Development Plan 2016-2022,  
Bray Municipal District Local Area Plan 2017-2023. Written Submission.**

We are most upset to hear of Wicklow County Council's proposal to construct a new roadway commencing at the Kilmacanogue East roundabout, and routing Northwards to the boundary wall of Brennanstown Riding Stables and Equestrian Centre. We are even more upset by the Council's intention to pay for this unnecessary roadway by re-zoning the lower slopes of the Little Sugarloaf mountain as commercial and housing development land. We believe that this is just the thin end of the wedge, and that it is the Council's intention to complete their 2016 Kilmacanogue to Bray mountain roadway proposal by stealth over time.

**1. An unnecessary roadway.**

The roadway proposed by the Council is entirely unnecessary. It duplicates a proposal published in April 2017 by Transport Infrastructure Ireland to provide a "local service road" immediately alongside the N11 motorway at Kilmacanogue. The TII proposal is simple, sensible, and cost-effective, and it does not adversely impact the slopes of the Little Sugarloaf Mountain.

**2. An unnecessary roadway paid for by unnecessary re-zoning.**

The Council propose to pay for the proposed roadway by re-zoning the mountainside alongside it. The plan goes from bad to worse. This unnecessary roadway is now to be paid for by unnecessary re-zoning of unspoiled mountainside.

**3. A valuable local amenity will be lost.**

The lower slopes of Barchuillia Commons are an invaluable local amenity, and they are walked daily by many of the residents of Kilmacanogue village, as well as by large numbers of walking groups from further afield. The proposed roadway will isolate the village from this important open space, and will make it greatly more difficult to access, and unattractive to walk.

**4. Deer, pheasant, otters, lizard, and pine marten.**

The lower slopes to the east of Kilmacanogue village are a rich and diverse habitat which are home to successful and stable populations of deer, pheasant, otter, lizard, and pine marten. The proposed roadway will devastate this habitat. The deer will move away from the area, while the otter, lizard, and pine marten, being located immediately adjacent to the proposed site area, will not survive.

**5. Views from Kilmacanogue to the Little Sugar Loaf compromised.**

The existing views from Kilmacanogue village out over the Little Sugar Loaf mountain will be greatly compromised by the Council's poorly-thought-out proposal. We have more than our fair share of traffic and roadways in Kilmacanogue, and it seems extraordinary that Wicklow County Council would entertain the construction of additional roadways on these unspoiled uplands.

**6. Desecration of panoramic vista from the Big Sugarloaf Mountain.**

The proposed intrusion onto the slopes of the Little Sugarloaf is of such scale and crudeness, that it will detract greatly from the magnificent panoramic vista which has been enjoyed for hundreds of years by climbers of the Big Sugarloaf Mountain. The vista from the Big Sugarloaf, eastwards towards the Irish Sea, is one of the great views of our country, and must be protected at all costs!

**7. This proposal will be strenuously opposed.**

When the Council first proposed plans to encroach on the slopes of the Little Sugarloaf Mountain in 2016, there was widespread upset throughout the area, and a total of **1250** formal objections were lodged. The proposal now put forward by the Council will cause even greater damage to the Little Sugarloaf mountain, and will be strenuously resisted.

**We ask that this pointless proposal be omitted entirely from both the Wicklow County Council Development Plan 2016-2022, and the Bray Municipal District Local Area Plan 2017-2023.**

Name/Signature

Ciara Long

Your name/address here.

Rosaleen Cranley

Wicklow County Council.  
County Hall, Wicklow.

Attn: Mr Bryan Doyle. Chief Executive.

Wicklow County Council

13 SEP 2017

PLANNING DEPT.

Dear Sir,

Re: **Wicklow County Council Development Plan 2016-2022,  
Bray Municipal District Local Area Plan 2017-2023. Written Submission.**

We are most upset to hear of Wicklow County Council's proposal to construct a new roadway commencing at the Kilmacanogue East roundabout, and routing Northwards to the boundary wall of Brennanstown Riding Stables and Equestrian Centre. We are even more upset by the Council's intention to pay for this unnecessary roadway by re-zoning the lower slopes of the Little Sugarloaf mountain as commercial and housing development land. We believe that this is just the thin end of the wedge, and that it is the Council's intention to complete their 2016 Kilmacanogue to Bray mountain roadway proposal by stealth over time.

**1. An unnecessary roadway.**

The roadway proposed by the Council is entirely unnecessary. It duplicates a proposal published in April 2017 by Transport Infrastructure Ireland to provide a "local service road" immediately alongside the N11 motorway at Kilmacanogue. The TII proposal is simple, sensible, and cost-effective, and it does not adversely impact the slopes of the Little Sugarloaf Mountain.

**2. An unnecessary roadway paid for by unnecessary re-zoning.**

The Council propose to pay for the proposed roadway by re-zoning the mountainside alongside it. The plan goes from bad to worse. This unnecessary roadway is now to be paid for by unnecessary re-zoning of unspoiled mountainside.

**3. A valuable local amenity will be lost.**

The lower slopes of Barchuillia Commons are an invaluable local amenity, and they are walked daily by many of the residents of Kilmacanogue village, as well as by large numbers of walking groups from further afield. The proposed roadway will isolate the village from this important open space, and will make it greatly more difficult to access, and unattractive to walk.

**4. Deer, pheasant, otters, lizard, and pine marten.**

The lower slopes to the east of Kilmacanogue village are a rich and diverse habitat which are home to successful and stable populations of deer, pheasant, otter, lizard, and pine marten. The proposed roadway will devastate this habitat. The deer will move away from the area, while the otter, lizard, and pine marten, being located immediately adjacent to the proposed site area, will not survive.

**5. Views from Kilmacanogue to the Little Sugar Loaf compromised.**

The existing views from Kilmacanogue village out over the Little Sugar Loaf mountain will be greatly compromised by the Council's poorly-thought-out proposal. We have more than our fair share of traffic and roadways in Kilmacanogue, and it seems extraordinary that Wicklow County Council would entertain the construction of additional roadways on these unspoiled uplands.

**6. Desecration of panoramic vista from the Big Sugarloaf Mountain.**

The proposed intrusion onto the slopes of the Little Sugarloaf is of such scale and crudeness, that it will detract greatly from the magnificent panoramic vista which has been enjoyed for hundreds of years by climbers of the Big Sugarloaf Mountain. The vista from the Big Sugarloaf, eastwards towards the Irish Sea, is one of the great views of our country, and must be protected at all costs!

**7. This proposal will be strenuously opposed.**

When the Council first proposed plans to encroach on the slopes of the Little Sugarloaf Mountain in 2016, there was widespread upset throughout the area, and a total of 1250 formal objections were lodged. The proposal now put forward by the Council will cause even greater damage to the Little Sugarloaf mountain, and will be strenuously resisted.

**We ask that this pointless proposal be omitted entirely from both the Wicklow County Council Development Plan 2016-2022, and the Bray Municipal District Local Area Plan 2017-2023.**

Name/Signature

Rosaleen Cranley

Your name/address here.

Stephen Shenden  
11 Cortmore Avenue  
Bray  
Co Wicklow

Wicklow County Council.  
County Hall, Wicklow.

Attn: Mr Bryan Doyle. Chief Executive.

Wicklow County Council

13 SEP 2017

Dear Sir,

Re: **Wicklow County Council Development Plan 2016-2022,  
Bray Municipal District Local Area Plan 2017-2023. Written Submission.**

PLANNING DEPT.

We are most upset to hear of Wicklow County Council's proposal to construct a new roadway commencing at the Kilmacanogue East roundabout, and routing Northwards to the boundary wall of Brennanstown Riding Stables and Equestrian Centre. We are even more upset by the Council's intention to pay for this unnecessary roadway by re-zoning the lower slopes of the Little Sugarloaf mountain as commercial and housing development land. We believe that this is just the thin end of the wedge, and that it is the Council's intention to complete their 2016 Kilmacanogue to Bray mountain roadway proposal by stealth over time.

**1. An unnecessary roadway.**

The roadway proposed by the Council is entirely unnecessary. It duplicates a proposal published in April 2017 by Transport Infrastructure Ireland to provide a "local service road" immediately alongside the N11 motorway at Kilmacanogue. The TII proposal is simple, sensible, and cost-effective, and it does not adversely impact the slopes of the Little Sugarloaf Mountain.

**2. An unnecessary roadway paid for by unnecessary re-zoning.**

The Council propose to pay for the proposed roadway by re-zoning the mountainside alongside it. The plan goes from bad to worse. This unnecessary roadway is now to be paid for by unnecessary re-zoning of unspoiled mountainside.

**3. A valuable local amenity will be lost.**

The lower slopes of Barchuillia Commons are an invaluable local amenity, and they are walked daily by many of the residents of Kilmacanogue village, as well as by large numbers of walking groups from further afield. The proposed roadway will isolate the village from this important open space, and will make it greatly more difficult to access, and unattractive to walk.

**4. Deer, pheasant, otters, lizard, and pine marten.**

The lower slopes to the east of Kilmacanogue village are a rich and diverse habitat which are home to successful and stable populations of deer, pheasant, otter, lizard, and pine marten. The proposed roadway will devastate this habitat. The deer will move away from the area, while the otter, lizard, and pine marten, being located immediately adjacent to the proposed site area, will not survive.

**5. Views from Kilmacanogue to the Little Sugar Loaf compromised.**

The existing views from Kilmacanogue village out over the Little Sugar Loaf mountain will be greatly compromised by the Council's poorly-thought-out proposal. We have more than our fair share of traffic and roadways in Kilmacanogue, and it seems extraordinary that Wicklow County Council would entertain the construction of additional roadways on these unspoiled uplands.

**6. Desecration of panoramic vista from the Big Sugarloaf Mountain.**

The proposed intrusion onto the slopes of the Little Sugarloaf is of such scale and crudeness, that it will detract greatly from the magnificent panoramic vista which has been enjoyed for hundreds of years by climbers of the Big Sugarloaf Mountain. The vista from the Big Sugarloaf, eastwards towards the Irish Sea, is one of the great views of our country, and must be protected at all costs!

**7. This proposal will be strenuously opposed.**

When the Council first proposed plans to encroach on the slopes of the Little Sugarloaf Mountain in 2016, there was widespread upset throughout the area, and a total of 1250 formal objections were lodged. The proposal now put forward by the Council will cause even greater damage to the Little Sugarloaf mountain, and will be strenuously resisted.

**We ask that this pointless proposal be omitted entirely from both the Wicklow County Council Development Plan 2016-2022, and the Bray Municipal District Local Area Plan 2017-2023.**

Name/Signature

Stephen Shenden

Your name/address here.

2 Martello Terrace  
Bray Co Wicklow

Wicklow County Council.  
County Hall, Wicklow.

Attn: Mr Bryan Doyle. Chief Executive.

Wicklow County Council

13 SEP 2017

PLANNING DEPT.

Dear Sir,

Re: **Wicklow County Council Development Plan 2016-2022,  
Bray Municipal District Local Area Plan 2017-2023. Written Submission.**

We are most upset to hear of Wicklow County Council's proposal to construct a new roadway commencing at the Kilmacanogue East roundabout, and routing Northwards to the boundary wall of Brennanstown Riding Stables and Equestrian Centre. We are even more upset by the Council's intention to pay for this unnecessary roadway by re-zoning the lower slopes of the Little Sugarloaf mountain as commercial and housing development land. We believe that this is just the thin end of the wedge, and that it is the Council's intention to complete their 2016 Kilmacanogue to Bray mountain roadway proposal by stealth over time.

**1. An unnecessary roadway.**

The roadway proposed by the Council is entirely unnecessary. It duplicates a proposal published in April 2017 by Transport Infrastructure Ireland to provide a "local service road" immediately alongside the N11 motorway at Kilmacanogue. The TII proposal is simple, sensible, and cost-effective, and it does not adversely impact the slopes of the Little Sugarloaf Mountain.

**2. An unnecessary roadway paid for by unnecessary re-zoning.**

The Council propose to pay for the proposed roadway by re-zoning the mountainside alongside it. The plan goes from bad to worse. This unnecessary roadway is now to be paid for by unnecessary re-zoning of unspoiled mountainside.

**3. A valuable local amenity will be lost.**

The lower slopes of Barchuillia Commons are an invaluable local amenity, and they are walked daily by many of the residents of Kilmacanogue village, as well as by large numbers of walking groups from further afield. The proposed roadway will isolate the village from this important open space, and will make it greatly more difficult to access, and unattractive to walk.

**4. Deer, pheasant, otters, lizard, and pine marten.**

The lower slopes to the east of Kilmacanogue village are a rich and diverse habitat which are home to successful and stable populations of deer, pheasant, otter, lizard, and pine marten. The proposed roadway will devastate this habitat. The deer will move away from the area, while the otter, lizard, and pine marten, being located immediately adjacent to the proposed site area, will not survive.

**5. Views from Kilmacanogue to the Little Sugar Loaf compromised.**

The existing views from Kilmacanogue village out over the Little Sugar Loaf mountain will be greatly compromised by the Council's poorly-thought-out proposal. We have more than our fair share of traffic and roadways in Kilmacanogue, and it seems extraordinary that Wicklow County Council would entertain the construction of additional roadways on these unspoiled uplands.

**6. Desecration of panoramic vista from the Big Sugarloaf Mountain.**

The proposed intrusion onto the slopes of the Little Sugarloaf is of such scale and crudeness, that it will detract greatly from the magnificent panoramic vista which has been enjoyed for hundreds of years by climbers of the Big Sugarloaf Mountain. The vista from the Big Sugarloaf, eastwards towards the Irish Sea, is one of the great views of our country, and must be protected at all costs!

**7. This proposal will be strenuously opposed.**

When the Council first proposed plans to encroach on the slopes of the Little Sugarloaf Mountain in 2016, there was widespread upset throughout the area, and a total of 1250 formal objections were lodged. The proposal now put forward by the Council will cause even greater damage to the Little Sugarloaf mountain, and will be strenuously resisted.

**We ask that this pointless proposal be omitted entirely from both the Wicklow County Council Development Plan 2016-2022, and the Bray Municipal District Local Area Plan 2017-2023.**

Name/Signature

FRANK BONADIO



Your name/address here.

Hillside Cottage  
Owl Road Kilmacanogue

to Dublin

Wicklow County Council.  
County Hall, Wicklow.

Attn: Mr Bryan Doyle. Chief Executive.

Wicklow County Council

13 SEP 2017

PLANNING DEPT.

Dear Sir,

Re: **Wicklow County Council Development Plan 2016-2022,  
Bray Municipal District Local Area Plan 2017-2023. Written Submission.**

We are most upset to hear of Wicklow County Council's proposal to construct a new roadway commencing at the Kilmacanogue East roundabout, and routing Northwards to the boundary wall of Brennanstown Riding Stables and Equestrian Centre. We are even more upset by the Council's intention to pay for this unnecessary roadway by re-zoning the lower slopes of the Little Sugarloaf mountain as commercial and housing development land. We believe that this is just the thin end of the wedge, and that it is the Council's intention to complete their 2016 Kilmacanogue to Bray mountain roadway proposal by stealth over time.

**1. An unnecessary roadway.**

The roadway proposed by the Council is entirely unnecessary. It duplicates a proposal published in April 2017 by Transport Infrastructure Ireland to provide a "local service road" immediately alongside the N11 motorway at Kilmacanogue. The TII proposal is simple, sensible, and cost-effective, and it does not adversely impact the slopes of the Little Sugarloaf Mountain.

**2. An unnecessary roadway paid for by unnecessary re-zoning.**

The Council propose to pay for the proposed roadway by re-zoning the mountainside alongside it. The plan goes from bad to worse. This unnecessary roadway is now to be paid for by unnecessary re-zoning of unspoiled mountainside.

**3. A valuable local amenity will be lost.**

The lower slopes of Barchuillia Commons are an invaluable local amenity, and they are walked daily by many of the residents of Kilmacanogue village, as well as by large numbers of walking groups from further afield. The proposed roadway will isolate the village from this important open space, and will make it greatly more difficult to access, and unattractive to walk.

**4. Deer, pheasant, otters, lizard, and pine marten.**

The lower slopes to the east of Kilmacanogue village are a rich and diverse habitat which are home to successful and stable populations of deer, pheasant, otter, lizard, and pine marten. The proposed roadway will devastate this habitat. The deer will move away from the area, while the otter, lizard, and pine marten, being located immediately adjacent to the proposed site area, will not survive.

**5. Views from Kilmacanogue to the Little Sugar Loaf compromised.**

The existing views from Kilmacanogue village out over the Little Sugar Loaf mountain will be greatly compromised by the Council's poorly-thought-out proposal. We have more than our fair share of traffic and roadways in Kilmacanogue, and it seems extraordinary that Wicklow County Council would entertain the construction of additional roadways on these unspoiled uplands.

**6. Desecration of panoramic vista from the Big Sugarloaf Mountain.**

The proposed intrusion onto the slopes of the Little Sugarloaf is of such scale and crudeness, that it will detract greatly from the magnificent panoramic vista which has been enjoyed for hundreds of years by climbers of the Big Sugarloaf Mountain. The vista from the Big Sugarloaf, eastwards towards the Irish Sea, is one of the great views of our country, and must be protected at all costs!

**7. This proposal will be strenuously opposed.**

When the Council first proposed plans to encroach on the slopes of the Little Sugarloaf Mountain in 2016, there was widespread upset throughout the area, and a total of 1250 formal objections were lodged. The proposal now put forward by the Council will cause even greater damage to the Little Sugarloaf mountain, and will be strenuously resisted.

**We ask that this pointless proposal be omitted entirely from both the Wicklow County Council Development Plan 2016-2022, and the Bray Municipal District Local Area Plan 2017-2023.**

Name/Signature

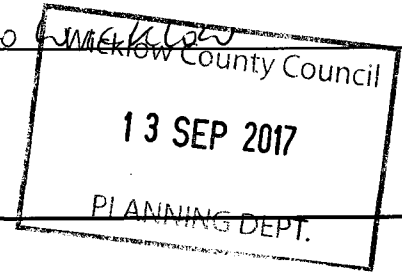
Edward Byrne

Your name/address here.

2 Grange PARK  
Convent AVE  
BRAY Co Wicklow

Wicklow County Council.  
County Hall, Wicklow.

Attn: Mr. Bryan Doyle. Chief Executive.



Dear Sir,

**Re: Wicklow County Council Development Plan 2016-2022,  
Bray Municipal District Local Area Plan 2017-2023. Written Submission.**

We are most upset to hear of Wicklow County Council's proposal to construct a new roadway commencing at the Kilmacanogue East roundabout, and routing Northwards to the boundary wall of Brennanstown Riding Stables and Equestrian Centre. We are even more upset by the Council's intention to pay for this unnecessary roadway by re-zoning the lower slopes of the Little Sugarloaf mountain as commercial and housing development land. We believe that this is just the thin end of the wedge, and that it is the Council's intention to complete their 2016 Kilmacanogue to Bray mountain roadway proposal by stealth over time.

**1. An unnecessary roadway.**

The roadway proposed by the Council is entirely unnecessary. It duplicates a proposal published in April 2017 by Transport Infrastructure Ireland to provide a "local service road" immediately alongside the N11 motorway at Kilmacanogue. The TII proposal is simple, sensible, and cost-effective, and it does not adversely impact the slopes of the Little Sugarloaf Mountain.

**2. An unnecessary roadway paid for by unnecessary re-zoning.**

The Council propose to pay for the proposed roadway by re-zoning the mountainside alongside it. The plan goes from bad to worse. This unnecessary roadway is now to be paid for by unnecessary re-zoning of unspoiled mountainside.

**3. A valuable local amenity will be lost.**

The lower slopes of Barchuillia Commons are an invaluable local amenity, and they are walked daily by many of the residents of Kilmacanogue village, as well as by large numbers of walking groups from further afield. The proposed roadway will isolate the village from this important open space, and will make it greatly more difficult to access, and unattractive to walk.

**4. Deer, pheasant, otters, lizard, and pine marten.**

The lower slopes to the east of Kilmacanogue village are a rich and diverse habitat which are home to successful and stable populations of deer, pheasant, otter, lizard, and pine marten. The proposed roadway will devastate this habitat. The deer will move away from the area, while the otter, lizard, and pine marten, being located immediately adjacent to the proposed site area, will not survive.

**5. Views from Kilmacanogue to the Little Sugar Loaf compromised.**

The existing views from Kilmacanogue village out over the Little Sugar Loaf mountain will be greatly compromised by the Council's poorly-thought-out proposal. We have more than our fair share of traffic and roadways in Kilmacanogue, and it seems extraordinary that Wicklow County Council would entertain the construction of additional roadways on these unspoiled uplands.

**6. Desecration of panoramic vista from the Big Sugarloaf Mountain.**

The proposed intrusion onto the slopes of the Little Sugarloaf is of such scale and crudeness, that it will detract greatly from the magnificent panoramic vista which has been enjoyed for hundreds of years by climbers of the Big Sugarloaf Mountain. The vista from the Big Sugarloaf, eastwards towards the Irish Sea, is one of the great views of our country, and must be protected at all costs!

**7. This proposal will be strenuously opposed.**

When the Council first proposed plans to encroach on the slopes of the Little Sugarloaf Mountain in 2016, there was widespread upset throughout the area, and a total of **1250** formal objections were lodged. The proposal now put forward by the Council will cause even greater damage to the Little Sugarloaf mountain, and will be strenuously resisted.

**We ask that this pointless proposal be omitted entirely from both the Wicklow County Council Development Plan 2016-2022, and the Bray Municipal District Local Area Plan 2017-2023.**

Name/Signature

ELAINE BRENNAN

Your name/address here.

Robincroft  
MOOR PARK  
KILMACANOGUE CO WICKLOW

Wicklow County Council.  
County Hall, Wicklow.

Attn: Mr Bryan Doyle. Chief Executive.

Wicklow County Council

13 SEP 2017

PLANNING DEPT.

Dear Sir,

**Re: Wicklow County Council Development Plan 2016-2022,  
Bray Municipal District Local Area Plan 2017-2023. Written Submission.**

We are most upset to hear of Wicklow County Council's proposal to construct a new roadway commencing at the Kilmacanogue East roundabout, and routing Northwards to the boundary wall of Brennanstown Riding Stables and Equestrian Centre. We are even more upset by the Council's intention to pay for this unnecessary roadway by re-zoning the lower slopes of the Little Sugarloaf mountain as commercial and housing development land. We believe that this is just the thin end of the wedge, and that it is the Council's intention to complete their 2016 Kilmacanogue to Bray mountain roadway proposal by stealth over time.

**1. An unnecessary roadway.**

The roadway proposed by the Council is entirely unnecessary. It duplicates a proposal published in April 2017 by Transport Infrastructure Ireland to provide a "local service road" immediately alongside the N11 motorway at Kilmacanogue. The TII proposal is simple, sensible, and cost-effective, and it does not adversely impact the slopes of the Little Sugarloaf Mountain.

**2. An unnecessary roadway paid for by unnecessary re-zoning.**

The Council propose to pay for the proposed roadway by re-zoning the mountainside alongside it. The plan goes from bad to worse. This unnecessary roadway is now to be paid for by unnecessary re-zoning of unspoiled mountainside.

**3. A valuable local amenity will be lost.**

The lower slopes of Barchuillia Commons are an invaluable local amenity, and they are walked daily by many of the residents of Kilmacanogue village, as well as by large numbers of walking groups from further afield. The proposed roadway will isolate the village from this important open space, and will make it greatly more difficult to access, and unattractive to walk.

**4. Deer, pheasant, otters, lizard, and pine marten.**

The lower slopes to the east of Kilmacanogue village are a rich and diverse habitat which are home to successful and stable populations of deer, pheasant, otter, lizard, and pine marten. The proposed roadway will devastate this habitat. The deer will move away from the area, while the otter, lizard, and pine marten, being located immediately adjacent to the proposed site area, will not survive.

**5. Views from Kilmacanogue to the Little Sugar Loaf compromised.**

The existing views from Kilmacanogue village out over the Little Sugar Loaf mountain will be greatly compromised by the Council's poorly-thought-out proposal. We have more than our fair share of traffic and roadways in Kilmacanogue, and it seems extraordinary that Wicklow County Council would entertain the construction of additional roadways on these unspoiled uplands.

**6. Desecration of panoramic vista from the Big Sugarloaf Mountain.**

The proposed intrusion onto the slopes of the Little Sugarloaf is of such scale and crudeness, that it will detract greatly from the magnificent panoramic vista which has been enjoyed for hundreds of years by climbers of the Big Sugarloaf Mountain. The vista from the Big Sugarloaf, eastwards towards the Irish Sea, is one of the great views of our country, and must be protected at all costs!

**7. This proposal will be strenuously opposed.**

When the Council first proposed plans to encroach on the slopes of the Little Sugarloaf Mountain in 2016, there was widespread upset throughout the area, and a total of **1250** formal objections were lodged. The proposal now put forward by the Council will cause even greater damage to the Little Sugarloaf mountain, and will be strenuously resisted.

**We ask that this pointless proposal be omitted entirely from both the Wicklow County Council Development Plan 2016-2022, and the Bray Municipal District Local Area Plan 2017-2023.**

Name/Signature

Lyndsay Tracey

Your name/address here.

33 ASHFIELD GARDENS  
HUNTS TOWN Dublin 15

Wicklow County Council.  
County Hall, Wicklow.

Attn: Mr Bryan Doyle. Chief Executive.

Wicklow County Council

13 SEP 2017

PLANNING DEPT.

Dear Sir,

Re: **Wicklow County Council Development Plan 2016-2022,  
Bray Municipal District Local Area Plan 2017-2023. Written Submission.**

We are most upset to hear of Wicklow County Council's proposal to construct a new roadway commencing at the Kilmacanogue East roundabout, and routing Northwards to the boundary wall of Brennanstown Riding Stables and Equestrian Centre. We are even more upset by the Council's intention to pay for this unnecessary roadway by re-zoning the lower slopes of the Little Sugarloaf mountain as commercial and housing development land. We believe that this is just the thin end of the wedge, and that it is the Council's intention to complete their 2016 Kilmacanogue to Bray mountain roadway proposal by stealth over time.

**1. An unnecessary roadway.**

The roadway proposed by the Council is entirely unnecessary. It duplicates a proposal published in April 2017 by Transport Infrastructure Ireland to provide a "local service road" immediately alongside the N11 motorway at Kilmacanogue. The TII proposal is simple, sensible, and cost-effective, and it does not adversely impact the slopes of the Little Sugarloaf Mountain.

**2. An unnecessary roadway paid for by unnecessary re-zoning.**

The Council propose to pay for the proposed roadway by re-zoning the mountainside alongside it. The plan goes from bad to worse. This unnecessary roadway is now to be paid for by unnecessary re-zoning of unspoiled mountainside.

**3. A valuable local amenity will be lost.**

The lower slopes of Barchuillia Commons are an invaluable local amenity, and they are walked daily by many of the residents of Kilmacanogue village, as well as by large numbers of walking groups from further afield. The proposed roadway will isolate the village from this important open space, and will make it greatly more difficult to access, and unattractive to walk.

**4. Deer, pheasant, otters, lizard, and pine marten.**

The lower slopes to the east of Kilmacanogue village are a rich and diverse habitat which are home to successful and stable populations of deer, pheasant, otter, lizard, and pine marten. The proposed roadway will devastate this habitat. The deer will move away from the area, while the otter, lizard, and pine marten, being located immediately adjacent to the proposed site area, will not survive.

**5. Views from Kilmacanogue to the Little Sugar Loaf compromised.**

The existing views from Kilmacanogue village out over the Little Sugar Loaf mountain will be greatly compromised by the Council's poorly-thought-out proposal. We have more than our fair share of traffic and roadways in Kilmacanogue, and it seems extraordinary that Wicklow County Council would entertain the construction of additional roadways on these unspoiled uplands.

**6. Desecration of panoramic vista from the Big Sugarloaf Mountain.**

The proposed intrusion onto the slopes of the Little Sugarloaf is of such scale and crudeness, that it will detract greatly from the magnificent panoramic vista which has been enjoyed for hundreds of years by climbers of the Big Sugarloaf Mountain. The vista from the Big Sugarloaf, eastwards towards the Irish Sea, is one of the great views of our country, and must be protected at all costs!

**7. This proposal will be strenuously opposed.**

When the Council first proposed plans to encroach on the slopes of the Little Sugarloaf Mountain in 2016, there was widespread upset throughout the area, and a total of 1250 formal objections were lodged. The proposal now put forward by the Council will cause even greater damage to the Little Sugarloaf mountain, and will be strenuously resisted.

**We ask that this pointless proposal be omitted entirely from both the Wicklow County Council Development Plan 2016-2022, and the Bray Municipal District Local Area Plan 2017-2023.**

Name/Signature

Glenn Kearney

Your name/address here.

CANNIGOWEL.  
Kilpedder Co Wicklow

Wicklow County Council.  
County Hall, Wicklow.

Attn: Mr Bryan Doyle. Chief Executive.

Wicklow County Council

13 SEP 2017

PLANNING DEPT.

Dear Sir,

Re: **Wicklow County Council Development Plan 2016-2022,  
Bray Municipal District Local Area Plan 2017-2023. Written Submission.**

We are most upset to hear of Wicklow County Council's proposal to construct a new roadway commencing at the Kilmacanogue East roundabout, and routing Northwards to the boundary wall of Brennanstown Riding Stables and Equestrian Centre. We are even more upset by the Council's intention to pay for this unnecessary roadway by re-zoning the lower slopes of the Little Sugarloaf mountain as commercial and housing development land. We believe that this is just the thin end of the wedge, and that it is the Council's intention to complete their 2016 Kilmacanogue to Bray mountain roadway proposal by stealth over time.

**1. An unnecessary roadway.**

The roadway proposed by the Council is entirely unnecessary. It duplicates a proposal published in April 2017 by Transport Infrastructure Ireland to provide a "local service road" immediately alongside the N11 motorway at Kilmacanogue. The TII proposal is simple, sensible, and cost-effective, and it does not adversely impact the slopes of the Little Sugarloaf Mountain.

**2. An unnecessary roadway paid for by unnecessary re-zoning.**

The Council propose to pay for the proposed roadway by re-zoning the mountainside alongside it. The plan goes from bad to worse. This unnecessary roadway is now to be paid for by unnecessary re-zoning of unspoiled mountainside.

**3. A valuable local amenity will be lost.**

The lower slopes of Barchuillia Commons are an invaluable local amenity, and they are walked daily by many of the residents of Kilmacanogue village, as well as by large numbers of walking groups from further afield. The proposed roadway will isolate the village from this important open space, and will make it greatly more difficult to access, and unattractive to walk.

**4. Deer, pheasant, otters, lizard, and pine marten.**

The lower slopes to the east of Kilmacanogue village are a rich and diverse habitat which are home to successful and stable populations of deer, pheasant, otter, lizard, and pine marten. The proposed roadway will devastate this habitat. The deer will move away from the area, while the otter, lizard, and pine marten, being located immediately adjacent to the proposed site area, will not survive.

**5. Views from Kilmacanogue to the Little Sugar Loaf compromised.**

The existing views from Kilmacanogue village out over the Little Sugar Loaf mountain will be greatly compromised by the Council's poorly-thought-out proposal. We have more than our fair share of traffic and roadways in Kilmacanogue, and it seems extraordinary that Wicklow County Council would entertain the construction of additional roadways on these unspoiled uplands.

**6. Desecration of panoramic vista from the Big Sugarloaf Mountain.**

The proposed intrusion onto the slopes of the Little Sugarloaf is of such scale and crudeness, that it will detract greatly from the magnificent panoramic vista which has been enjoyed for hundreds of years by climbers of the Big Sugarloaf Mountain. The vista from the Big Sugarloaf, eastwards towards the Irish Sea, is one of the great views of our country, and must be protected at all costs!

**7. This proposal will be strenuously opposed.**

When the Council first proposed plans to encroach on the slopes of the Little Sugarloaf Mountain in 2016, there was widespread upset throughout the area, and a total of 1250 formal objections were lodged. The proposal now put forward by the Council will cause even greater damage to the Little Sugarloaf mountain, and will be strenuously resisted.

**We ask that this pointless proposal be omitted entirely from both the Wicklow County Council Development Plan 2016-2022, and the Bray Municipal District Local Area Plan 2017-2023.**

Name/Signature

Anne Power

Your name/address here.

**Wicklow County Council.  
County Hall, Wicklow.**

Attn: Mr Bryan Doyle. Chief Executive.

Wicklow County Council

13 SEP 2017

PLANNING DEPT.

Dear Sir,

**Re: Wicklow County Council Development Plan 2016-2022,  
Bray Municipal District Local Area Plan 2017-2023. Written Submission.**

We are most upset to hear of Wicklow County Council's proposal to construct a new roadway commencing at the Kilmacanogue East roundabout, and routing Northwards to the boundary wall of Brennanstown Riding Stables and Equestrian Centre. We are even more upset by the Council's intention to pay for this unnecessary roadway by re-zoning the lower slopes of the Little Sugarloaf mountain as commercial and housing development land. We believe that this is just the thin end of the wedge, and that it is the Council's intention to complete their 2016 Kilmacanogue to Bray mountain roadway proposal by stealth over time.

**1. An unnecessary roadway.**

The roadway proposed by the Council is entirely unnecessary. It duplicates a proposal published in April 2017 by Transport Infrastructure Ireland to provide a "local service road" immediately alongside the N11 motorway at Kilmacanogue. The TII proposal is simple, sensible, and cost-effective, and it does not adversely impact the slopes of the Little Sugarloaf Mountain.

**2. An unnecessary roadway paid for by unnecessary re-zoning.**

The Council propose to pay for the proposed roadway by re-zoning the mountainside alongside it. The plan goes from bad to worse. This unnecessary roadway is now to be paid for by unnecessary re-zoning of unspoiled mountainside.

**3. A valuable local amenity will be lost.**

The lower slopes of Barchuillia Commons are an invaluable local amenity, and they are walked daily by many of the residents of Kilmacanogue village, as well as by large numbers of walking groups from further afield. The proposed roadway will isolate the village from this important open space, and will make it greatly more difficult to access, and unattractive to walk.

**4. Deer, pheasant, otters, lizard, and pine marten.**

The lower slopes to the east of Kilmacanogue village are a rich and diverse habitat which are home to successful and stable populations of deer, pheasant, otter, lizard, and pine marten. The proposed roadway will devastate this habitat. The deer will move away from the area, while the otter, lizard, and pine marten, being located immediately adjacent to the proposed site area, will not survive.

**5. Views from Kilmacanogue to the Little Sugar Loaf compromised.**

The existing views from Kilmacanogue village out over the Little Sugar Loaf mountain will be greatly compromised by the Council's poorly-thought-out proposal. We have more than our fair share of traffic and roadways in Kilmacanogue, and it seems extraordinary that Wicklow County Council would entertain the construction of additional roadways on these unspoiled uplands.

**6. Desecration of panoramic vista from the Big Sugarloaf Mountain.**

The proposed intrusion onto the slopes of the Little Sugarloaf is of such scale and crudeness, that it will detract greatly from the magnificent panoramic vista which has been enjoyed for hundreds of years by climbers of the Big Sugarloaf Mountain. The vista from the Big Sugarloaf, eastwards towards the Irish Sea, is one of the great views of our country, and must be protected at all costs!

**7. This proposal will be strenuously opposed.**

When the Council first proposed plans to encroach on the slopes of the Little Sugarloaf Mountain in 2016, there was widespread upset throughout the area, and a total of 1250 formal objections were lodged. The proposal now put forward by the Council will cause even greater damage to the Little Sugarloaf mountain, and will be strenuously resisted.

**We ask that this pointless proposal be omitted entirely from both the Wicklow County Council Development Plan 2016-2022, and the Bray Municipal District Local Area Plan 2017-2023.**

Name/Signature

Brian Kelly

Your name/address here.

BARBARA Devine  
Rockjeld PARK Kilmacanogue

Wicklow County Council.  
County Hall, Wicklow.

Attn: Mr Bryan Doyle. Chief Executive.

CO Wicklow  
Wicklow County Council

13 SEP 2017

PLANNING DEPT.

Dear Sir,

**Re: Wicklow County Council Development Plan 2016-2022,  
Bray Municipal District Local Area Plan 2017-2023. Written Submission.**

We are most upset to hear of Wicklow County Council's proposal to construct a new roadway commencing at the Kilmacanogue East roundabout, and routing Northwards to the boundary wall of Brennanstown Riding Stables and Equestrian Centre. We are even more upset by the Council's intention to pay for this unnecessary roadway by re-zoning the lower slopes of the Little Sugarloaf mountain as commercial and housing development land. We believe that this is just the thin end of the wedge, and that it is the Council's intention to complete their 2016 Kilmacanogue to Bray mountain roadway proposal by stealth over time.

**1. An unnecessary roadway.**

The roadway proposed by the Council is entirely unnecessary. It duplicates a proposal published in April 2017 by Transport Infrastructure Ireland to provide a "local service road" immediately alongside the N11 motorway at Kilmacanogue. The TII proposal is simple, sensible, and cost-effective, and it does not adversely impact the slopes of the Little Sugarloaf Mountain.

**2. An unnecessary roadway paid for by unnecessary re-zoning.**

The Council propose to pay for the proposed roadway by re-zoning the mountainside alongside it. The plan goes from bad to worse. This unnecessary roadway is now to be paid for by unnecessary re-zoning of unspoiled mountainside.

**3. A valuable local amenity will be lost.**

The lower slopes of Barchuillia Commons are an invaluable local amenity, and they are walked daily by many of the residents of Kilmacanogue village, as well as by large numbers of walking groups from further afield. The proposed roadway will isolate the village from this important open space, and will make it greatly more difficult to access, and unattractive to walk.

**4. Deer, pheasant, otters, lizard, and pine marten.**

The lower slopes to the east of Kilmacanogue village are a rich and diverse habitat which are home to successful and stable populations of deer, pheasant, otter, lizard, and pine marten. The proposed roadway will devastate this habitat. The deer will move away from the area, while the otter, lizard, and pine marten, being located immediately adjacent to the proposed site area, will not survive.

**5. Views from Kilmacanogue to the Little Sugar Loaf compromised.**

The existing views from Kilmacanogue village out over the Little Sugar Loaf mountain will be greatly compromised by the Council's poorly-thought-out proposal. We have more than our fair share of traffic and roadways in Kilmacanogue, and it seems extraordinary that Wicklow County Council would entertain the construction of additional roadways on these unspoiled uplands.

**6. Desecration of panoramic vista from the Big Sugarloaf Mountain.**

The proposed intrusion onto the slopes of the Little Sugarloaf is of such scale and crudeness, that it will detract greatly from the magnificent panoramic vista which has been enjoyed for hundreds of years by climbers of the Big Sugarloaf Mountain. The vista from the Big Sugarloaf, eastwards towards the Irish Sea, is one of the great views of our country, and must be protected at all costs!

**7. This proposal will be strenuously opposed.**

When the Council first proposed plans to encroach on the slopes of the Little Sugarloaf Mountain in 2016, there was widespread upset throughout the area, and a total of 1250 formal objections were lodged. The proposal now put forward by the Council will cause even greater damage to the Little Sugarloaf mountain, and will be strenuously resisted.

**We ask that this pointless proposal be omitted entirely from both the Wicklow County Council Development Plan 2016-2022, and the Bray Municipal District Local Area Plan 2017-2023.**

Name/Signature

BARBARA Devine

Your name/address here.

Rachel Gibney  
12, Seapoint Court (Houses)  
Seapoint Road, Bray

Wicklow County Council.  
County Hall, Wicklow.

Attn: Mr Bryan Doyle. Chief Executive.

Wicklow County Council

13 SEP 2017

PLANNING DEPT.

Dear Sir,

**Re: Wicklow County Council Development Plan 2016-2022,  
Bray Municipal District Local Area Plan 2017-2023. Written Submission.**

We are most upset to hear of Wicklow County Council's proposal to construct a new roadway commencing at the Kilmacanogue East roundabout, and routing Northwards to the boundary wall of Brennanstown Riding Stables and Equestrian Centre. We are even more upset by the Council's intention to pay for this unnecessary roadway by re-zoning the lower slopes of the Little Sugarloaf mountain as commercial and housing development land. We believe that this is just the thin end of the wedge, and that it is the Council's intention to complete their 2016 Kilmacanogue to Bray mountain roadway proposal by stealth over time.

**1. An unnecessary roadway.**

The roadway proposed by the Council is entirely unnecessary. It duplicates a proposal published in April 2017 by Transport Infrastructure Ireland to provide a "local service road" immediately alongside the N11 motorway at Kilmacanogue. The TII proposal is simple, sensible, and cost-effective, and it does not adversely impact the slopes of the Little Sugarloaf Mountain.

**2. An unnecessary roadway paid for by unnecessary re-zoning.**

The Council propose to pay for the proposed roadway by re-zoning the mountainside alongside it. The plan goes from bad to worse. This unnecessary roadway is now to be paid for by unnecessary re-zoning of unspoiled mountainside.

**3. A valuable local amenity will be lost.**

The lower slopes of Barchuillia Commons are an invaluable local amenity, and they are walked daily by many of the residents of Kilmacanogue village, as well as by large numbers of walking groups from further afield. The proposed roadway will isolate the village from this important open space, and will make it greatly more difficult to access, and unattractive to walk.

**4. Deer, pheasant, otters, lizard, and pine marten.**

The lower slopes to the east of Kilmacanogue village are a rich and diverse habitat which are home to successful and stable populations of deer, pheasant, otter, lizard, and pine marten. The proposed roadway will devastate this habitat. The deer will move away from the area, while the otter, lizard, and pine marten, being located immediately adjacent to the proposed site area, will not survive.

**5. Views from Kilmacanogue to the Little Sugar Loaf compromised.**

The existing views from Kilmacanogue village out over the Little Sugar Loaf mountain will be greatly compromised by the Council's poorly-thought-out proposal. We have more than our fair share of traffic and roadways in Kilmacanogue, and it seems extraordinary that Wicklow County Council would entertain the construction of additional roadways on these unspoiled uplands.

**6. Desecration of panoramic vista from the Big Sugarloaf Mountain.**

The proposed intrusion onto the slopes of the Little Sugarloaf is of such scale and crudeness, that it will detract greatly from the magnificent panoramic vista which has been enjoyed for hundreds of years by climbers of the Big Sugarloaf Mountain. The vista from the Big Sugarloaf, eastwards towards the Irish Sea, is one of the great views of our country, and must be protected at all costs!

**7. This proposal will be strenuously opposed.**

When the Council first proposed plans to encroach on the slopes of the Little Sugarloaf Mountain in 2016, there was widespread upset throughout the area, and a total of **1250** formal objections were lodged. The proposal now put forward by the Council will cause even greater damage to the Little Sugarloaf mountain, and will be strenuously resisted.

**We ask that this pointless proposal be omitted entirely from both the Wicklow County Council Development Plan 2016-2022, and the Bray Municipal District Local Area Plan 2017-2023.**

Name/Signature

Rachel Gibney



Your name/address here.

Rachael Lappitt  
The Lodge, Church Lane  
Newcastle, Co Wicklow

Wicklow County Council.  
County Hall, Wicklow.

Attn: Mr Bryan Doyle. Chief Executive.

Wicklow County Council

13 SEP 2017

PLANNING DEPT.

Dear Sir,

Re: **Wicklow County Council Development Plan 2016-2022,  
Bray Municipal District Local Area Plan 2017-2023. Written Submission.**

We are most upset to hear of Wicklow County Council's proposal to construct a new roadway commencing at the Kilmacanogue East roundabout, and routing Northwards to the boundary wall of Brennanstown Riding Stables and Equestrian Centre. We are even more upset by the Council's intention to pay for this unnecessary roadway by re-zoning the lower slopes of the Little Sugarloaf mountain as commercial and housing development land. We believe that this is just the thin end of the wedge, and that it is the Council's intention to complete their 2016 Kilmacanogue to Bray mountain roadway proposal by stealth over time.

**1. An unnecessary roadway.**

The roadway proposed by the Council is entirely unnecessary. It duplicates a proposal published in April 2017 by Transport Infrastructure Ireland to provide a "local service road" immediately alongside the N11 motorway at Kilmacanogue. The TII proposal is simple, sensible, and cost-effective, and it does not adversely impact the slopes of the Little Sugarloaf Mountain.

**2. An unnecessary roadway paid for by unnecessary re-zoning.**

The Council propose to pay for the proposed roadway by re-zoning the mountainside alongside it. The plan goes from bad to worse. This unnecessary roadway is now to be paid for by unnecessary re-zoning of unspoiled mountainside.

**3. A valuable local amenity will be lost.**

The lower slopes of Barchuillia Commons are an invaluable local amenity, and they are walked daily by many of the residents of Kilmacanogue village, as well as by large numbers of walking groups from further afield. The proposed roadway will isolate the village from this important open space, and will make it greatly more difficult to access, and unattractive to walk.

**4. Deer, pheasant, otters, lizard, and pine marten.**

The lower slopes to the east of Kilmacanogue village are a rich and diverse habitat which are home to successful and stable populations of deer, pheasant, otter, lizard, and pine marten. The proposed roadway will devastate this habitat. The deer will move away from the area, while the otter, lizard, and pine marten, being located immediately adjacent to the proposed site area, will not survive.

**5. Views from Kilmacanogue to the Little Sugar Loaf compromised.**

The existing views from Kilmacanogue village out over the Little Sugar Loaf mountain will be greatly compromised by the Council's poorly-thought-out proposal. We have more than our fair share of traffic and roadways in Kilmacanogue, and it seems extraordinary that Wicklow County Council would entertain the construction of additional roadways on these unspoiled uplands.

**6. Desecration of panoramic vista from the Big Sugarloaf Mountain.**

The proposed intrusion onto the slopes of the Little Sugarloaf is of such scale and crudeness, that it will detract greatly from the magnificent panoramic vista which has been enjoyed for hundreds of years by climbers of the Big Sugarloaf Mountain. The vista from the Big Sugarloaf, eastwards towards the Irish Sea, is one of the great views of our country, and must be protected at all costs!

**7. This proposal will be strenuously opposed.**

When the Council first proposed plans to encroach on the slopes of the Little Sugarloaf Mountain in 2016, there was widespread upset throughout the area, and a total of **1250** formal objections were lodged. The proposal now put forward by the Council will cause even greater damage to the Little Sugarloaf mountain, and will be strenuously resisted.

**We ask that this pointless proposal be omitted entirely from both the Wicklow County Council Development Plan 2016-2022, and the Bray Municipal District Local Area Plan 2017-2023.**

Name/Signature

Rachael Lappitt

Your name/address here.

Alc coque Arbetman  
Cullendarragh

Wicklow County Council

13 SEP 2017

PLANNING DEPT.

Wicklow County Council.  
County Hall, Wicklow.

Attn: Mr Bryan Doyle. Chief Executive.

Dear Sir,

**Re: Wicklow County Council Development Plan 2016-2022,  
Bray Municipal District Local Area Plan 2017-2023. Written Submission.**

We are most upset to hear of Wicklow County Council's proposal to construct a new roadway commencing at the Kilmacanogue East roundabout, and routing Northwards to the boundary wall of Brennanstown Riding Stables and Equestrian Centre. We are even more upset by the Council's intention to pay for this unnecessary roadway by re-zoning the lower slopes of the Little Sugarloaf mountain as commercial and housing development land. We believe that this is just the thin end of the wedge, and that it is the Council's intention to complete their 2016 Kilmacanogue to Bray mountain roadway proposal by stealth over time.

**1. An unnecessary roadway.**

The roadway proposed by the Council is entirely unnecessary. It duplicates a proposal published in April 2017 by Transport Infrastructure Ireland to provide a "local service road" immediately alongside the N11 motorway at Kilmacanogue. The TII proposal is simple, sensible, and cost-effective, and it does not adversely impact the slopes of the Little Sugarloaf Mountain.

**2. An unnecessary roadway paid for by unnecessary re-zoning.**

The Council propose to pay for the proposed roadway by re-zoning the mountainside alongside it. The plan goes from bad to worse. This unnecessary roadway is now to be paid for by unnecessary re-zoning of unspoiled mountainside.

**3. A valuable local amenity will be lost.**

The lower slopes of Barchuillia Commons are an invaluable local amenity, and they are walked daily by many of the residents of Kilmacanogue village, as well as by large numbers of walking groups from further afield. The proposed roadway will isolate the village from this important open space, and will make it greatly more difficult to access, and unattractive to walk.

**4. Deer, pheasant, otters, lizard, and pine marten.**

The lower slopes to the east of Kilmacanogue village are a rich and diverse habitat which are home to successful and stable populations of deer, pheasant, otter, lizard, and pine marten. The proposed roadway will devastate this habitat. The deer will move away from the area, while the otter, lizard, and pine marten, being located immediately adjacent to the proposed site area, will not survive.

**5. Views from Kilmacanogue to the Little Sugar Loaf compromised.**

The existing views from Kilmacanogue village out over the Little Sugar Loaf mountain will be greatly compromised by the Council's poorly-thought-out proposal. We have more than our fair share of traffic and roadways in Kilmacanogue, and it seems extraordinary that Wicklow County Council would entertain the construction of additional roadways on these unspoiled uplands.

**6. Desecration of panoramic vista from the Big Sugarloaf Mountain.**

The proposed intrusion onto the slopes of the Little Sugarloaf is of such scale and crudeness, that it will detract greatly from the magnificent panoramic vista which has been enjoyed for hundreds of years by climbers of the Big Sugarloaf Mountain. The vista from the Big Sugarloaf, eastwards towards the Irish Sea, is one of the great views of our country, and must be protected at all costs!

**7. This proposal will be strenuously opposed.**

When the Council first proposed plans to encroach on the slopes of the Little Sugarloaf Mountain in 2016, there was widespread upset throughout the area, and a total of 1250 formal objections were lodged. The proposal now put forward by the Council will cause even greater damage to the Little Sugarloaf mountain, and will be strenuously resisted.

**We ask that this pointless proposal be omitted entirely from both the Wicklow County Council Development Plan 2016-2022, and the Bray Municipal District Local Area Plan 2017-2023.**

Name/Signature

Alc coque Arbetman

Your name/address here.

Jill Ladley  
Braan Lodge  
Ashford Co Wicklow

Wicklow County Council.  
County Hall, Wicklow.

Wicklow County Council

13 SEP 2017

PLANNING DEPT.

Attn: Mr Bryan Doyle. Chief Executive.

Dear Sir,

**Re: Wicklow County Council Development Plan 2016-2022,  
Bray Municipal District Local Area Plan 2017-2023. Written Submission.**

We are most upset to hear of Wicklow County Council's proposal to construct a new roadway commencing at the Kilmacanogue East roundabout, and routing Northwards to the boundary wall of Brennanstown Riding Stables and Equestrian Centre. We are even more upset by the Council's intention to pay for this unnecessary roadway by re-zoning the lower slopes of the Little Sugarloaf mountain as commercial and housing development land. We believe that this is just the thin end of the wedge, and that it is the Council's intention to complete their 2016 Kilmacanogue to Bray mountain roadway proposal by stealth over time.

**1. An unnecessary roadway.**

The roadway proposed by the Council is entirely unnecessary. It duplicates a proposal published in April 2017 by Transport Infrastructure Ireland to provide a "local service road" immediately alongside the N11 motorway at Kilmacanogue. The TII proposal is simple, sensible, and cost-effective, and it does not adversely impact the slopes of the Little Sugarloaf Mountain.

**2. An unnecessary roadway paid for by unnecessary re-zoning.**

The Council propose to pay for the proposed roadway by re-zoning the mountainside alongside it. The plan goes from bad to worse. This unnecessary roadway is now to be paid for by unnecessary re-zoning of unspoiled mountainside.

**3. A valuable local amenity will be lost.**

The lower slopes of Barchuillia Commons are an invaluable local amenity, and they are walked daily by many of the residents of Kilmacanogue village, as well as by large numbers of walking groups from further afield. The proposed roadway will isolate the village from this important open space, and will make it greatly more difficult to access, and unattractive to walk.

**4. Deer, pheasant, otters, lizard, and pine marten.**

The lower slopes to the east of Kilmacanogue village are a rich and diverse habitat which are home to successful and stable populations of deer, pheasant, otter, lizard, and pine marten. The proposed roadway will devastate this habitat. The deer will move away from the area, while the otter, lizard, and pine marten, being located immediately adjacent to the proposed site area, will not survive.

**5. Views from Kilmacanogue to the Little Sugar Loaf compromised.**

The existing views from Kilmacanogue village out over the Little Sugar Loaf mountain will be greatly compromised by the Council's poorly-thought-out proposal. We have more than our fair share of traffic and roadways in Kilmacanogue, and it seems extraordinary that Wicklow County Council would entertain the construction of additional roadways on these unspoiled uplands.

**6. Desecration of panoramic vista from the Big Sugarloaf Mountain.**

The proposed intrusion onto the slopes of the Little Sugarloaf is of such scale and crudeness, that it will detract greatly from the magnificent panoramic vista which has been enjoyed for hundreds of years by climbers of the Big Sugarloaf Mountain. The vista from the Big Sugarloaf, eastwards towards the Irish Sea, is one of the great views of our country, and must be protected at all costs!

**7. This proposal will be strenuously opposed.**

When the Council first proposed plans to encroach on the slopes of the Little Sugarloaf Mountain in 2016, there was widespread upset throughout the area, and a total of **1250** formal objections were lodged. The proposal now put forward by the Council will cause even greater damage to the Little Sugarloaf mountain, and will be strenuously resisted.

**We ask that this pointless proposal be omitted entirely from both the Wicklow County Council Development Plan 2016-2022, and the Bray Municipal District Local Area Plan 2017-2023.**

Name/Signature

Jill Ladley

Your name/address here.

Hannah Sheehy  
36 Albert Road  
Sandyford  
Co Dubh

Wicklow County Council.  
County Hall, Wicklow.

Attn: Mr Bryan Doyle. Chief Executive.

Wicklow County Council

13 SEP 2017

PLANNING DEPT.

Dear Sir,

**Re: Wicklow County Council Development Plan 2016-2022,  
Bray Municipal District Local Area Plan 2017-2023. Written Submission.**

We are most upset to hear of Wicklow County Council's proposal to construct a new roadway commencing at the Kilmacanogue East roundabout, and routing Northwards to the boundary wall of Brennanstown Riding Stables and Equestrian Centre. We are even more upset by the Council's intention to pay for this unnecessary roadway by re-zoning the lower slopes of the Little Sugarloaf mountain as commercial and housing development land. We believe that this is just the thin end of the wedge, and that it is the Council's intention to complete their 2016 Kilmacanogue to Bray mountain roadway proposal by stealth over time.

**1. An unnecessary roadway.**

The roadway proposed by the Council is entirely unnecessary. It duplicates a proposal published in April 2017 by Transport Infrastructure Ireland to provide a "local service road" immediately alongside the N11 motorway at Kilmacanogue. The TII proposal is simple, sensible, and cost-effective, and it does not adversely impact the slopes of the Little Sugarloaf Mountain.

**2. An unnecessary roadway paid for by unnecessary re-zoning.**

The Council propose to pay for the proposed roadway by re-zoning the mountainside alongside it. The plan goes from bad to worse. This unnecessary roadway is now to be paid for by unnecessary re-zoning of unspoiled mountainside.

**3. A valuable local amenity will be lost.**

The lower slopes of Barchuillia Commons are an invaluable local amenity, and they are walked daily by many of the residents of Kilmacanogue village, as well as by large numbers of walking groups from further afield. The proposed roadway will isolate the village from this important open space, and will make it greatly more difficult to access, and unattractive to walk.

**4. Deer, pheasant, otters, lizard, and pine marten.**

The lower slopes to the east of Kilmacanogue village are a rich and diverse habitat which are home to successful and stable populations of deer, pheasant, otter, lizard, and pine marten. The proposed roadway will devastate this habitat. The deer will move away from the area, while the otter, lizard, and pine marten, being located immediately adjacent to the proposed site area, will not survive.

**5. Views from Kilmacanogue to the Little Sugar Loaf compromised.**

The existing views from Kilmacanogue village out over the Little Sugar Loaf mountain will be greatly compromised by the Council's poorly-thought-out proposal. We have more than our fair share of traffic and roadways in Kilmacanogue, and it seems extraordinary that Wicklow County Council would entertain the construction of additional roadways on these unspoiled uplands.

**6. Desecration of panoramic vista from the Big Sugarloaf Mountain.**

The proposed intrusion onto the slopes of the Little Sugarloaf is of such scale and crudeness, that it will detract greatly from the magnificent panoramic vista which has been enjoyed for hundreds of years by climbers of the Big Sugarloaf Mountain. The vista from the Big Sugarloaf, eastwards towards the Irish Sea, is one of the great views of our country, and must be protected at all costs!

**7. This proposal will be strenuously opposed.**

When the Council first proposed plans to encroach on the slopes of the Little Sugarloaf Mountain in 2016, there was widespread upset throughout the area, and a total of 1250 formal objections were lodged. The proposal now put forward by the Council will cause even greater damage to the Little Sugarloaf mountain, and will be strenuously resisted.

**We ask that this pointless proposal be omitted entirely from both the Wicklow County Council Development Plan 2016-2022, and the Bray Municipal District Local Area Plan 2017-2023.**

Name/Signature

Hannah Sheehy

Your name/address here.

Julie Holmes  
Tagnrye, 20 Church Col  
Aylesbury Estate

Tullagh D24TKT9

Wicklow County Council.  
County Hall, Wicklow.

Attn: Mr Bryan Doyle. Chief Executive.

Wicklow County Council

13 SEP 2017

PLANNING DEPT.

Dear Sir,

Re: **Wicklow County Council Development Plan 2016-2022,  
Bray Municipal District Local Area Plan 2017-2023. Written Submission.**

We are most upset to hear of Wicklow County Council's proposal to construct a new roadway commencing at the Kilmacanogue East roundabout, and routing Northwards to the boundary wall of Brennanstown Riding Stables and Equestrian Centre. We are even more upset by the Council's intention to pay for this unnecessary roadway by re-zoning the lower slopes of the Little Sugarloaf mountain as commercial and housing development land. We believe that this is just the thin end of the wedge, and that it is the Council's intention to complete their 2016 Kilmacanogue to Bray mountain roadway proposal by stealth over time.

**1. An unnecessary roadway.**

The roadway proposed by the Council is entirely unnecessary. It duplicates a proposal published in April 2017 by Transport Infrastructure Ireland to provide a "local service road" immediately alongside the N11 motorway at Kilmacanogue. The TII proposal is simple, sensible, and cost-effective, and it does not adversely impact the slopes of the Little Sugarloaf Mountain.

**2. An unnecessary roadway paid for by unnecessary re-zoning.**

The Council propose to pay for the proposed roadway by re-zoning the mountainside alongside it. The plan goes from bad to worse. This unnecessary roadway is now to be paid for by unnecessary re-zoning of unspoiled mountainside.

**3. A valuable local amenity will be lost.**

The lower slopes of Barchuillia Commons are an invaluable local amenity, and they are walked daily by many of the residents of Kilmacanogue village, as well as by large numbers of walking groups from further afield. The proposed roadway will isolate the village from this important open space, and will make it greatly more difficult to access, and unattractive to walk.

**4. Deer, pheasant, otters, lizard, and pine marten.**

The lower slopes to the east of Kilmacanogue village are a rich and diverse habitat which are home to successful and stable populations of deer, pheasant, otter, lizard, and pine marten. The proposed roadway will devastate this habitat. The deer will move away from the area, while the otter, lizard, and pine marten, being located immediately adjacent to the proposed site area, will not survive.

**5. Views from Kilmacanogue to the Little Sugar Loaf compromised.**

The existing views from Kilmacanogue village out over the Little Sugar Loaf mountain will be greatly compromised by the Council's poorly-thought-out proposal. We have more than our fair share of traffic and roadways in Kilmacanogue, and it seems extraordinary that Wicklow County Council would entertain the construction of additional roadways on these unspoiled uplands.

**6. Desecration of panoramic vista from the Big Sugarloaf Mountain.**

The proposed intrusion onto the slopes of the Little Sugarloaf is of such scale and crudeness, that it will detract greatly from the magnificent panoramic vista which has been enjoyed for hundreds of years by climbers of the Big Sugarloaf Mountain. The vista from the Big Sugarloaf, eastwards towards the Irish Sea, is one of the great views of our country, and must be protected at all costs!

**7. This proposal will be strenuously opposed.**

When the Council first proposed plans to encroach on the slopes of the Little Sugarloaf Mountain in 2016, there was widespread upset throughout the area, and a total of **1250** formal objections were lodged. The proposal now put forward by the Council will cause even greater damage to the Little Sugarloaf mountain, and will be strenuously resisted.

**We ask that this pointless proposal be omitted entirely from both the Wicklow County Council Development Plan 2016-2022, and the Bray Municipal District Local Area Plan 2017-2023.**

Name/Signature

Julie Holmes

Your name/address here.

Tinahely Wicklow

Wicklow County Council.  
County Hall, Wicklow.

Attn: Mr Bryan Doyle. Chief Executive.

Wicklow County Council

13 SEP 2017

PLANNING DEPT.

Dear Sir,

**Re: Wicklow County Council Development Plan 2016-2022,  
Bray Municipal District Local Area Plan 2017-2023. Written Submission.**

We are most upset to hear of Wicklow County Council's proposal to construct a new roadway commencing at the Kilmacanogue East roundabout, and routing Northwards to the boundary wall of Brennanstown Riding Stables and Equestrian Centre. We are even more upset by the Council's intention to pay for this unnecessary roadway by re-zoning the lower slopes of the Little Sugarloaf mountain as commercial and housing development land. We believe that this is just the thin end of the wedge, and that it is the Council's intention to complete their 2016 Kilmacanogue to Bray mountain roadway proposal by stealth over time.

**1. An unnecessary roadway.**

The roadway proposed by the Council is entirely unnecessary. It duplicates a proposal published in April 2017 by Transport Infrastructure Ireland to provide a "local service road" immediately alongside the N11 motorway at Kilmacanogue. The TII proposal is simple, sensible, and cost-effective, and it does not adversely impact the slopes of the Little Sugarloaf Mountain.

**2. An unnecessary roadway paid for by unnecessary re-zoning.**

The Council propose to pay for the proposed roadway by re-zoning the mountainside alongside it. The plan goes from bad to worse. This unnecessary roadway is now to be paid for by unnecessary re-zoning of unspoiled mountainside.

**3. A valuable local amenity will be lost.**

The lower slopes of Barchuillia Commons are an invaluable local amenity, and they are walked daily by many of the residents of Kilmacanogue village, as well as by large numbers of walking groups from further afield. The proposed roadway will isolate the village from this important open space, and will make it greatly more difficult to access, and unattractive to walk.

**4. Deer, pheasant, otters, lizard, and pine marten.**

The lower slopes to the east of Kilmacanogue village are a rich and diverse habitat which are home to successful and stable populations of deer, pheasant, otter, lizard, and pine marten. The proposed roadway will devastate this habitat. The deer will move away from the area, while the otter, lizard, and pine marten, being located immediately adjacent to the proposed site area, will not survive.

**5. Views from Kilmacanogue to the Little Sugar Loaf compromised.**

The existing views from Kilmacanogue village out over the Little Sugar Loaf mountain will be greatly compromised by the Council's poorly-thought-out proposal. We have more than our fair share of traffic and roadways in Kilmacanogue, and it seems extraordinary that Wicklow County Council would entertain the construction of additional roadways on these unspoiled uplands.

**6. Desecration of panoramic vista from the Big Sugarloaf Mountain.**

The proposed intrusion onto the slopes of the Little Sugarloaf is of such scale and crudeness, that it will detract greatly from the magnificent panoramic vista which has been enjoyed for hundreds of years by climbers of the Big Sugarloaf Mountain. The vista from the Big Sugarloaf, eastwards towards the Irish Sea, is one of the great views of our country, and must be protected at all costs!

**7. This proposal will be strenuously opposed.**

When the Council first proposed plans to encroach on the slopes of the Little Sugarloaf Mountain in 2016, there was widespread upset throughout the area, and a total of **1250** formal objections were lodged. The proposal now put forward by the Council will cause even greater damage to the Little Sugarloaf mountain, and will be strenuously resisted.

**We ask that this pointless proposal be omitted entirely from both the Wicklow County Council Development Plan 2016-2022, and the Bray Municipal District Local Area Plan 2017-2023.**

Name/Signature

LORRAINE DOOL

Your name/address here.

Jennifer Walsh  
11 Carradence Court  
Bessart  
Co. Dublin

Wicklow County Council.  
County Hall, Wicklow.

Attn: Mr Bryan Doyle. Chief Executive.

Wicklow County Council

13 SEP 2017

Dear Sir,

PLANNING DEPT.

**Re: Wicklow County Council Development Plan 2016-2022,  
Bray Municipal District Local Area Plan 2017-2023. Written Submission.**

We are most upset to hear of Wicklow County Council's proposal to construct a new roadway commencing at the Kilmacanogue East roundabout, and routing Northwards to the boundary wall of Brennanstown Riding Stables and Equestrian Centre. We are even more upset by the Council's intention to pay for this unnecessary roadway by re-zoning the lower slopes of the Little Sugarloaf mountain as commercial and housing development land. We believe that this is just the thin end of the wedge, and that it is the Council's intention to complete their 2016 Kilmacanogue to Bray mountain roadway proposal by stealth over time.

**1. An unnecessary roadway.**

The roadway proposed by the Council is entirely unnecessary. It duplicates a proposal published in April 2017 by Transport Infrastructure Ireland to provide a "local service road" immediately alongside the N11 motorway at Kilmacanogue. The TII proposal is simple, sensible, and cost-effective, and it does not adversely impact the slopes of the Little Sugarloaf Mountain.

**2. An unnecessary roadway paid for by unnecessary re-zoning.**

The Council propose to pay for the proposed roadway by re-zoning the mountainside alongside it. The plan goes from bad to worse. This unnecessary roadway is now to be paid for by unnecessary re-zoning of unspoiled mountainside.

**3. A valuable local amenity will be lost.**

The lower slopes of Barchuillia Commons are an invaluable local amenity, and they are walked daily by many of the residents of Kilmacanogue village, as well as by large numbers of walking groups from further afield. The proposed roadway will isolate the village from this important open space, and will make it greatly more difficult to access, and unattractive to walk.

**4. Deer, pheasant, otters, lizard, and pine marten.**

The lower slopes to the east of Kilmacanogue village are a rich and diverse habitat which are home to successful and stable populations of deer, pheasant, otter, lizard, and pine marten. The proposed roadway will devastate this habitat. The deer will move away from the area, while the otter, lizard, and pine marten, being located immediately adjacent to the proposed site area, will not survive.

**5. Views from Kilmacanogue to the Little Sugar Loaf compromised.**

The existing views from Kilmacanogue village out over the Little Sugar Loaf mountain will be greatly compromised by the Council's poorly-thought-out proposal. We have more than our fair share of traffic and roadways in Kilmacanogue, and it seems extraordinary that Wicklow County Council would entertain the construction of additional roadways on these unspoiled uplands.

**6. Desecration of panoramic vista from the Big Sugarloaf Mountain.**

The proposed intrusion onto the slopes of the Little Sugarloaf is of such scale and crudeness, that it will detract greatly from the magnificent panoramic vista which has been enjoyed for hundreds of years by climbers of the Big Sugarloaf Mountain. The vista from the Big Sugarloaf, eastwards towards the Irish Sea, is one of the great views of our country, and must be protected at all costs!

**7. This proposal will be strenuously opposed.**

When the Council first proposed plans to encroach on the slopes of the Little Sugarloaf Mountain in 2016, there was widespread upset throughout the area, and a total of **1250** formal objections were lodged. The proposal now put forward by the Council will cause even greater damage to the Little Sugarloaf mountain, and will be strenuously resisted.

**We ask that this pointless proposal be omitted entirely from both the Wicklow County Council Development Plan 2016-2022, and the Bray Municipal District Local Area Plan 2017-2023.**

Name/Signature

Jennifer Walsh

Your name/address here.

Amy Donnelly  
Leine Kils Road  
Walkinstown, D12

Wicklow County Council.  
County Hall, Wicklow.

Attn: Mr Bryan Doyle. Chief Executive.

Wicklow County Council

13 SEP 2017

PLANNING DEPT.

Dear Sir,

Re: **Wicklow County Council Development Plan 2016-2022,  
Bray Municipal District Local Area Plan 2017-2023. Written Submission.**

We are most upset to hear of Wicklow County Council's proposal to construct a new roadway commencing at the Kilmacanogue East roundabout, and routing Northwards to the boundary wall of Brennanstown Riding Stables and Equestrian Centre. We are even more upset by the Council's intention to pay for this unnecessary roadway by re-zoning the lower slopes of the Little Sugarloaf mountain as commercial and housing development land. We believe that this is just the thin end of the wedge, and that it is the Council's intention to complete their 2016 Kilmacanogue to Bray mountain roadway proposal by stealth over time.

**1. An unnecessary roadway.**

The roadway proposed by the Council is entirely unnecessary. It duplicates a proposal published in April 2017 by Transport Infrastructure Ireland to provide a "local service road" immediately alongside the N11 motorway at Kilmacanogue. The TII proposal is simple, sensible, and cost-effective, and it does not adversely impact the slopes of the Little Sugarloaf Mountain.

**2. An unnecessary roadway paid for by unnecessary re-zoning.**

The Council propose to pay for the proposed roadway by re-zoning the mountainside alongside it. The plan goes from bad to worse. This unnecessary roadway is now to be paid for by unnecessary re-zoning of unspoiled mountainside.

**3. A valuable local amenity will be lost.**

The lower slopes of Barchuillia Commons are an invaluable local amenity, and they are walked daily by many of the residents of Kilmacanogue village, as well as by large numbers of walking groups from further afield. The proposed roadway will isolate the village from this important open space, and will make it greatly more difficult to access, and unattractive to walk.

**4. Deer, pheasant, otters, lizard, and pine marten.**

The lower slopes to the east of Kilmacanogue village are a rich and diverse habitat which are home to successful and stable populations of deer, pheasant, otter, lizard, and pine marten. The proposed roadway will devastate this habitat. The deer will move away from the area, while the otter, lizard, and pine marten, being located immediately adjacent to the proposed site area, will not survive.

**5. Views from Kilmacanogue to the Little Sugar Loaf compromised.**

The existing views from Kilmacanogue village out over the Little Sugar Loaf mountain will be greatly compromised by the Council's poorly-thought-out proposal. We have more than our fair share of traffic and roadways in Kilmacanogue, and it seems extraordinary that Wicklow County Council would entertain the construction of additional roadways on these unspoiled uplands.

**6. Desecration of panoramic vista from the Big Sugarloaf Mountain.**

The proposed intrusion onto the slopes of the Little Sugarloaf is of such scale and crudeness, that it will detract greatly from the magnificent panoramic vista which has been enjoyed for hundreds of years by climbers of the Big Sugarloaf Mountain. The vista from the Big Sugarloaf, eastwards towards the Irish Sea, is one of the great views of our country, and must be protected at all costs!

**7. This proposal will be strenuously opposed.**

When the Council first proposed plans to encroach on the slopes of the Little Sugarloaf Mountain in 2016, there was widespread upset throughout the area, and a total of **1250** formal objections were lodged. The proposal now put forward by the Council will cause even greater damage to the Little Sugarloaf mountain, and will be strenuously resisted.

**We ask that this pointless proposal be omitted entirely from both the Wicklow County Council Development Plan 2016-2022, and the Bray Municipal District Local Area Plan 2017-2023.**

Name/Signature

Amy Donnelly



Your name/address here.

Jackie Moran  
43 St Columbanus Avenue  
Milltown  
Dublin 14

Wicklow County Council.  
County Hall, Wicklow.

Wicklow County Council

13 SEP 2017

Attn: Mr Bryan Doyle. Chief Executive.

Dear Sir,

PLANNING DEPT.

**Re: Wicklow County Council Development Plan 2016-2022,  
Bray Municipal District Local Area Plan 2017-2023. Written Submission.**

We are most upset to hear of Wicklow County Council's proposal to construct a new roadway commencing at the Kilmacanogue East roundabout, and routing Northwards to the boundary wall of Brennanstown Riding Stables and Equestrian Centre. We are even more upset by the Council's intention to pay for this unnecessary roadway by re-zoning the lower slopes of the Little Sugarloaf mountain as commercial and housing development land. We believe that this is just the thin end of the wedge, and that it is the Council's intention to complete their 2016 Kilmacanogue to Bray mountain roadway proposal by stealth over time.

**1. An unnecessary roadway.**

The roadway proposed by the Council is entirely unnecessary. It duplicates a proposal published in April 2017 by Transport Infrastructure Ireland to provide a "local service road" immediately alongside the N11 motorway at Kilmacanogue. The TII proposal is simple, sensible, and cost-effective, and it does not adversely impact the slopes of the Little Sugarloaf Mountain.

**2. An unnecessary roadway paid for by unnecessary re-zoning.**

The Council propose to pay for the proposed roadway by re-zoning the mountainside alongside it. The plan goes from bad to worse. This unnecessary roadway is now to be paid for by unnecessary re-zoning of unspoiled mountainside.

**3. A valuable local amenity will be lost.**

The lower slopes of Barchuillia Commons are an invaluable local amenity, and they are walked daily by many of the residents of Kilmacanogue village, as well as by large numbers of walking groups from further afield. The proposed roadway will isolate the village from this important open space, and will make it greatly more difficult to access, and unattractive to walk.

**4. Deer, pheasant, otters, lizard, and pine marten.**

The lower slopes to the east of Kilmacanogue village are a rich and diverse habitat which are home to successful and stable populations of deer, pheasant, otter, lizard, and pine marten. The proposed roadway will devastate this habitat. The deer will move away from the area, while the otter, lizard, and pine marten, being located immediately adjacent to the proposed site area, will not survive.

**5. Views from Kilmacanogue to the Little Sugar Loaf compromised.**

The existing views from Kilmacanogue village out over the Little Sugar Loaf mountain will be greatly compromised by the Council's poorly-thought-out proposal. We have more than our fair share of traffic and roadways in Kilmacanogue, and it seems extraordinary that Wicklow County Council would entertain the construction of additional roadways on these unspoiled uplands.

**6. Desecration of panoramic vista from the Big Sugarloaf Mountain.**

The proposed intrusion onto the slopes of the Little Sugarloaf is of such scale and crudeness, that it will detract greatly from the magnificent panoramic vista which has been enjoyed for hundreds of years by climbers of the Big Sugarloaf Mountain. The vista from the Big Sugarloaf, eastwards towards the Irish Sea, is one of the great views of our country, and must be protected at all costs!

**7. This proposal will be strenuously opposed.**

When the Council first proposed plans to encroach on the slopes of the Little Sugarloaf Mountain in 2016, there was widespread upset throughout the area, and a total of **1250** formal objections were lodged. The proposal now put forward by the Council will cause even greater damage to the Little Sugarloaf mountain, and will be strenuously resisted.

**We ask that this pointless proposal be omitted entirely from both the Wicklow County Council Development Plan 2016-2022, and the Bray Municipal District Local Area Plan 2017-2023.**

Name/Signature

Jackie Moran

Your name/address here.

Jim Pierson.  
33, Villiers Road,  
Rathgar  
Dublin 6

Wicklow County Council.  
County Hall, Wicklow.

Attn: Mr Bryan Doyle, Chief Executive.

Wicklow County Council

13 SEP 2017

PLANNING DEPT.

Dear Sir,

**Re: Wicklow County Council Development Plan 2016-2022,  
Bray Municipal District Local Area Plan 2017-2023. Written Submission.**

We are most upset to hear of Wicklow County Council's proposal to construct a new roadway commencing at the Kilmacanogue East roundabout, and routing Northwards to the boundary wall of Brennanstown Riding Stables and Equestrian Centre. We are even more upset by the Council's intention to pay for this unnecessary roadway by re-zoning the lower slopes of the Little Sugarloaf mountain as commercial and housing development land. We believe that this is just the thin end of the wedge, and that it is the Council's intention to complete their 2016 Kilmacanogue to Bray mountain roadway proposal by stealth over time.

**1. An unnecessary roadway.**

The roadway proposed by the Council is entirely unnecessary. It duplicates a proposal published in April 2017 by Transport Infrastructure Ireland to provide a "local service road" immediately alongside the N11 motorway at Kilmacanogue. The TII proposal is simple, sensible, and cost-effective, and it does not adversely impact the slopes of the Little Sugarloaf Mountain.

**2. An unnecessary roadway paid for by unnecessary re-zoning.**

The Council propose to pay for the proposed roadway by re-zoning the mountainside alongside it. The plan goes from bad to worse. This unnecessary roadway is now to be paid for by unnecessary re-zoning of unspoiled mountainside.

**3. A valuable local amenity will be lost.**

The lower slopes of Barchuillia Commons are an invaluable local amenity, and they are walked daily by many of the residents of Kilmacanogue village, as well as by large numbers of walking groups from further afield. The proposed roadway will isolate the village from this important open space, and will make it greatly more difficult to access, and unattractive to walk.

**4. Deer, pheasant, otters, lizard, and pine marten.**

The lower slopes to the east of Kilmacanogue village are a rich and diverse habitat which are home to successful and stable populations of deer, pheasant, otter, lizard, and pine marten. The proposed roadway will devastate this habitat. The deer will move away from the area, while the otter, lizard, and pine marten, being located immediately adjacent to the proposed site area, will not survive.

**5. Views from Kilmacanogue to the Little Sugar Loaf compromised.**

The existing views from Kilmacanogue village out over the Little Sugar Loaf mountain will be greatly compromised by the Council's poorly-thought-out proposal. We have more than our fair share of traffic and roadways in Kilmacanogue, and it seems extraordinary that Wicklow County Council would entertain the construction of additional roadways on these unspoiled uplands.

**6. Desecration of panoramic vista from the Big Sugarloaf Mountain.**

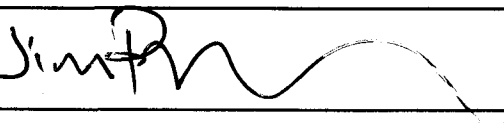
The proposed intrusion onto the slopes of the Little Sugarloaf is of such scale and crudeness, that it will detract greatly from the magnificent panoramic vista which has been enjoyed for hundreds of years by climbers of the Big Sugarloaf Mountain. The vista from the Big Sugarloaf, eastwards towards the Irish Sea, is one of the great views of our country, and must be protected at all costs!

**7. This proposal will be strenuously opposed.**

When the Council first proposed plans to encroach on the slopes of the Little Sugarloaf Mountain in 2016, there was widespread upset throughout the area, and a total of 1250 formal objections were lodged. The proposal now put forward by the Council will cause even greater damage to the Little Sugarloaf mountain, and will be strenuously resisted.

**We ask that this pointless proposal be omitted entirely from both the Wicklow County Council Development Plan 2016-2022, and the Bray Municipal District Local Area Plan 2017-2023.**

Name/Signature




Your name/address here.

BARBARA HAMMOND  
21, CARRIG-VILLAS  
KILMACANOGUE  
GREYSTONES

Wicklow County Council.  
County Hall, Wicklow.

Attn: Mr Bryan Doyle. Chief Executive.



Dear Sir,

Re: **Wicklow County Council Development Plan 2016-2022,  
Bray Municipal District Local Area Plan 2017-2023. Written Submission.**

We are most upset to hear of Wicklow County Council's proposal to construct a new roadway commencing at the Kilmacanogue East roundabout, and routing Northwards to the boundary wall of Brennanstown Riding Stables and Equestrian Centre. We are even more upset by the Council's intention to pay for this unnecessary roadway by re-zoning the lower slopes of the Little Sugarloaf mountain as commercial and housing development land. We believe that this is just the thin end of the wedge, and that it is the Council's intention to complete their 2016 Kilmacanogue to Bray mountain roadway proposal by stealth over time.

**1. An unnecessary roadway.**

The roadway proposed by the Council is entirely unnecessary. It duplicates a proposal published in April 2017 by Transport Infrastructure Ireland to provide a "local service road" immediately alongside the N11 motorway at Kilmacanogue. The TII proposal is simple, sensible, and cost-effective, and it does not adversely impact the slopes of the Little Sugarloaf Mountain.

**2. An unnecessary roadway paid for by unnecessary re-zoning.**

The Council propose to pay for the proposed roadway by re-zoning the mountainside alongside it. The plan goes from bad to worse. This unnecessary roadway is now to be paid for by unnecessary re-zoning of unspoiled mountainside.

**3. A valuable local amenity will be lost.**

The lower slopes of Barchuillia Commons are an invaluable local amenity, and they are walked daily by many of the residents of Kilmacanogue village, as well as by large numbers of walking groups from further afield. The proposed roadway will isolate the village from this important open space, and will make it greatly more difficult to access, and unattractive to walk.

**4. Deer, pheasant, otters, lizard, and pine marten.**

The lower slopes to the east of Kilmacanogue village are a rich and diverse habitat which are home to successful and stable populations of deer, pheasant, otter, lizard, and pine marten. The proposed roadway will devastate this habitat. The deer will move away from the area, while the otter, lizard, and pine marten, being located immediately adjacent to the proposed site area, will not survive.

**5. Views from Kilmacanogue to the Little Sugar Loaf compromised.**

The existing views from Kilmacanogue village out over the Little Sugar Loaf mountain will be greatly compromised by the Council's poorly-thought-out proposal. We have more than our fair share of traffic and roadways in Kilmacanogue, and it seems extraordinary that Wicklow County Council would entertain the construction of additional roadways on these unspoiled uplands.

**6. Desecration of panoramic vista from the Big Sugarloaf Mountain.**

The proposed intrusion onto the slopes of the Little Sugarloaf is of such scale and crudeness, that it will detract greatly from the magnificent panoramic vista which has been enjoyed for hundreds of years by climbers of the Big Sugarloaf Mountain. The vista from the Big Sugarloaf, eastwards towards the Irish Sea, is one of the great views of our country, and must be protected at all costs!

**7. This proposal will be strenuously opposed.**

When the Council first proposed plans to encroach on the slopes of the Little Sugarloaf Mountain in 2016, there was widespread upset throughout the area, and a total of 1250 formal objections were lodged. The proposal now put forward by the Council will cause even greater damage to the Little Sugarloaf mountain, and will be strenuously resisted.

**We ask that this pointless proposal be omitted entirely from both the Wicklow County Council Development Plan 2016-2022, and the Bray Municipal District Local Area Plan 2017-2023.**

Name: Barbara Hammond

Your name/address here.

Villarney Park  
Bray Co Wicklow

Wicklow County Council.  
County Hall, Wicklow.

Attn: Mr Bryan Doyle. Chief Executive.

Wicklow County Council

13 SEP 2017

PLANNING DEPT.

Dear Sir,

Re: **Wicklow County Council Development Plan 2016-2022,  
Bray Municipal District Local Area Plan 2017-2023. Written Submission.**

We are most upset to hear of Wicklow County Council's proposal to construct a new roadway commencing at the Kilmacanogue East roundabout, and routing Northwards to the boundary wall of Brennanstown Riding Stables and Equestrian Centre. We are even more upset by the Council's intention to pay for this unnecessary roadway by re-zoning the lower slopes of the Little Sugarloaf mountain as commercial and housing development land. We believe that this is just the thin end of the wedge, and that it is the Council's intention to complete their 2016 Kilmacanogue to Bray mountain roadway proposal by stealth over time.

**1. An unnecessary roadway.**

The roadway proposed by the Council is entirely unnecessary. It duplicates a proposal published in April 2017 by Transport Infrastructure Ireland to provide a "local service road" immediately alongside the N11 motorway at Kilmacanogue. The TII proposal is simple, sensible, and cost-effective, and it does not adversely impact the slopes of the Little Sugarloaf Mountain.

**2. An unnecessary roadway paid for by unnecessary re-zoning.**

The Council propose to pay for the proposed roadway by re-zoning the mountainside alongside it. The plan goes from bad to worse. This unnecessary roadway is now to be paid for by unnecessary re-zoning of unspoiled mountainside.

**3. A valuable local amenity will be lost.**

The lower slopes of Barchuillia Commons are an invaluable local amenity, and they are walked daily by many of the residents of Kilmacanogue village, as well as by large numbers of walking groups from further afield. The proposed roadway will isolate the village from this important open space, and will make it greatly more difficult to access, and unattractive to walk.

**4. Deer, pheasant, otters, lizard, and pine marten.**

The lower slopes to the east of Kilmacanogue village are a rich and diverse habitat which are home to successful and stable populations of deer, pheasant, otter, lizard, and pine marten. The proposed roadway will devastate this habitat. The deer will move away from the area, while the otter, lizard, and pine marten, being located immediately adjacent to the proposed site area, will not survive.

**5. Views from Kilmacanogue to the Little Sugar Loaf compromised.**

The existing views from Kilmacanogue village out over the Little Sugar Loaf mountain will be greatly compromised by the Council's poorly-thought-out proposal. We have more than our fair share of traffic and roadways in Kilmacanogue, and it seems extraordinary that Wicklow County Council would entertain the construction of additional roadways on these unspoiled uplands.

**6. Desecration of panoramic vista from the Big Sugarloaf Mountain.**

The proposed intrusion onto the slopes of the Little Sugarloaf is of such scale and crudeness, that it will detract greatly from the magnificent panoramic vista which has been enjoyed for hundreds of years by climbers of the Big Sugarloaf Mountain. The vista from the Big Sugarloaf, eastwards towards the Irish Sea, is one of the great views of our country, and must be protected at all costs!

**7. This proposal will be strenuously opposed.**

When the Council first proposed plans to encroach on the slopes of the Little Sugarloaf Mountain in 2016, there was widespread upset throughout the area, and a total of **1250** formal objections were lodged. The proposal now put forward by the Council will cause even greater damage to the Little Sugarloaf mountain, and will be strenuously resisted.

**We ask that this pointless proposal be omitted entirely from both the Wicklow County Council Development Plan 2016-2022, and the Bray Municipal District Local Area Plan 2017-2023.**

Name/Signature

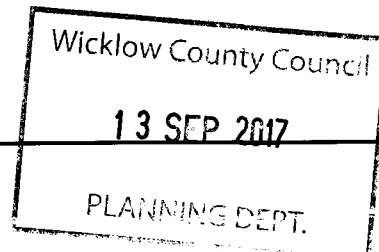
PAMELA Monahan

Your name/address here.

3 Stillorgan Court  
Stillorgan Co Dublin

**Wicklow County Council.  
County Hall, Wicklow.**

Attn: Mr Bryan Doyle. Chief Executive.



Dear Sir,

**Re: Wicklow County Council Development Plan 2016-2022,  
Bray Municipal District Local Area Plan 2017-2023. Written Submission.**

We are most upset to hear of Wicklow County Council's proposal to construct a new roadway commencing at the Kilmacanogue East roundabout, and routing Northwards to the boundary wall of Brennanstown Riding Stables and Equestrian Centre. We are even more upset by the Council's intention to pay for this unnecessary roadway by re-zoning the lower slopes of the Little Sugarloaf mountain as commercial and housing development land. We believe that this is just the thin end of the wedge, and that it is the Council's intention to complete their 2016 Kilmacanogue to Bray mountain roadway proposal by stealth over time.

**1. An unnecessary roadway.**

The roadway proposed by the Council is entirely unnecessary. It duplicates a proposal published in April 2017 by Transport Infrastructure Ireland to provide a "local service road" immediately alongside the N11 motorway at Kilmacanogue. The TII proposal is simple, sensible, and cost-effective, and it does not adversely impact the slopes of the Little Sugarloaf Mountain.

**2. An unnecessary roadway paid for by unnecessary re-zoning.**

The Council propose to pay for the proposed roadway by re-zoning the mountainside alongside it. The plan goes from bad to worse. This unnecessary roadway is now to be paid for by unnecessary re-zoning of unspoiled mountainside.

**3. A valuable local amenity will be lost.**

The lower slopes of Barchuillia Commons are an invaluable local amenity, and they are walked daily by many of the residents of Kilmacanogue village, as well as by large numbers of walking groups from further afield. The proposed roadway will isolate the village from this important open space, and will make it greatly more difficult to access, and unattractive to walk.

**4. Deer, pheasant, otters, lizard, and pine marten.**

The lower slopes to the east of Kilmacanogue village are a rich and diverse habitat which are home to successful and stable populations of deer, pheasant, otter, lizard, and pine marten. The proposed roadway will devastate this habitat. The deer will move away from the area, while the otter, lizard, and pine marten, being located immediately adjacent to the proposed site area, will not survive.

**5. Views from Kilmacanogue to the Little Sugar Loaf compromised.**

The existing views from Kilmacanogue village out over the Little Sugar Loaf mountain will be greatly compromised by the Council's poorly-thought-out proposal. We have more than our fair share of traffic and roadways in Kilmacanogue, and it seems extraordinary that Wicklow County Council would entertain the construction of additional roadways on these unspoiled uplands.

**6. Desecration of panoramic vista from the Big Sugarloaf Mountain.**

The proposed intrusion onto the slopes of the Little Sugarloaf is of such scale and crudeness, that it will detract greatly from the magnificent panoramic vista which has been enjoyed for hundreds of years by climbers of the Big Sugarloaf Mountain. The vista from the Big Sugarloaf, eastwards towards the Irish Sea, is one of the great views of our country, and must be protected at all costs!

**7. This proposal will be strenuously opposed.**

When the Council first proposed plans to encroach on the slopes of the Little Sugarloaf Mountain in 2016, there was widespread upset throughout the area, and a total of **1250** formal objections were lodged. The proposal now put forward by the Council will cause even greater damage to the Little Sugarloaf mountain, and will be strenuously resisted.

**We ask that this pointless proposal be omitted entirely from both the Wicklow County Council Development Plan 2016-2022, and the Bray Municipal District Local Area Plan 2017-2023.**

Name/Signature

E SSOSA IGMODARD

Your name/address here.

3 Sugarloaf View  
Kilmacanogue Co Wicklow

Wicklow County Council.  
County Hall, Wicklow.

Attn: Mr Bryan Doyle, Chief Executive.

Wicklow County Council

13 SEP 2017

PLANNING DEPT.

Dear Sir,

Re: **Wicklow County Council Development Plan 2016-2022,  
Bray Municipal District Local Area Plan 2017-2023. Written Submission.**

We are most upset to hear of Wicklow County Council's proposal to construct a new roadway commencing at the Kilmacanogue East roundabout, and routing Northwards to the boundary wall of Brennanstown Riding Stables and Equestrian Centre. We are even more upset by the Council's intention to pay for this unnecessary roadway by re-zoning the lower slopes of the Little Sugarloaf mountain as commercial and housing development land. We believe that this is just the thin end of the wedge, and that it is the Council's intention to complete their 2016 Kilmacanogue to Bray mountain roadway proposal by stealth over time.

**1. An unnecessary roadway.**

The roadway proposed by the Council is entirely unnecessary. It duplicates a proposal published in April 2017 by Transport Infrastructure Ireland to provide a "local service road" immediately alongside the N11 motorway at Kilmacanogue. The TII proposal is simple, sensible, and cost-effective, and it does not adversely impact the slopes of the Little Sugarloaf Mountain.

**2. An unnecessary roadway paid for by unnecessary re-zoning.**

The Council propose to pay for the proposed roadway by re-zoning the mountainside alongside it. The plan goes from bad to worse. This unnecessary roadway is now to be paid for by unnecessary re-zoning of unspoiled mountainside.

**3. A valuable local amenity will be lost.**

The lower slopes of Barchuillia Commons are an invaluable local amenity, and they are walked daily by many of the residents of Kilmacanogue village, as well as by large numbers of walking groups from further afield. The proposed roadway will isolate the village from this important open space, and will make it greatly more difficult to access, and unattractive to walk.

**4. Deer, pheasant, otters, lizard, and pine marten.**

The lower slopes to the east of Kilmacanogue village are a rich and diverse habitat which are home to successful and stable populations of deer, pheasant, otter, lizard, and pine marten. The proposed roadway will devastate this habitat. The deer will move away from the area, while the otter, lizard, and pine marten, being located immediately adjacent to the proposed site area, will not survive.

**5. Views from Kilmacanogue to the Little Sugar Loaf compromised.**

The existing views from Kilmacanogue village out over the Little Sugar Loaf mountain will be greatly compromised by the Council's poorly-thought-out proposal. We have more than our fair share of traffic and roadways in Kilmacanogue, and it seems extraordinary that Wicklow County Council would entertain the construction of additional roadways on these unspoiled uplands.

**6. Desecration of panoramic vista from the Big Sugarloaf Mountain.**

The proposed intrusion onto the slopes of the Little Sugarloaf is of such scale and crudeness, that it will detract greatly from the magnificent panoramic vista which has been enjoyed for hundreds of years by climbers of the Big Sugarloaf Mountain. The vista from the Big Sugarloaf, eastwards towards the Irish Sea, is one of the great views of our country, and must be protected at all costs!

**7. This proposal will be strenuously opposed.**

When the Council first proposed plans to encroach on the slopes of the Little Sugarloaf Mountain in 2016, there was widespread upset throughout the area, and a total of 1250 formal objections were lodged. The proposal now put forward by the Council will cause even greater damage to the Little Sugarloaf mountain, and will be strenuously resisted.

**We ask that this pointless proposal be omitted entirely from both the Wicklow County Council Development Plan 2016-2022, and the Bray Municipal District Local Area Plan 2017-2023.**

Name/Signature

Sayle Butler

Your name/address here.

A98 WD 28

**Wicklow County Council.**  
**County Hall, Wicklow.**

Attn: Mr Bryan Doyle. Chief Executive.

Wicklow County Council

13 SEP 2017

PLANNING DEPT.

Dear Sir,

**Re: Wicklow County Council Development Plan 2016-2022,  
Bray Municipal District Local Area Plan 2017-2023. Written Submission.**

We are most upset to hear of Wicklow County Council's proposal to construct a new roadway commencing at the Kilmacanogue East roundabout, and routing Northwards to the boundary wall of Brennanstown Riding Stables and Equestrian Centre. We are even more upset by the Council's intention to pay for this unnecessary roadway by re-zoning the lower slopes of the Little Sugarloaf mountain as commercial and housing development land. We believe that this is just the thin end of the wedge, and that it is the Council's intention to complete their 2016 Kilmacanogue to Bray mountain roadway proposal by stealth over time.

**1. An unnecessary roadway.**

The roadway proposed by the Council is entirely unnecessary. It duplicates a proposal published in April 2017 by Transport Infrastructure Ireland to provide a "local service road" immediately alongside the N11 motorway at Kilmacanogue. The TII proposal is simple, sensible, and cost-effective, and it does not adversely impact the slopes of the Little Sugarloaf Mountain.

**2. An unnecessary roadway paid for by unnecessary re-zoning.**

The Council propose to pay for the proposed roadway by re-zoning the mountainside alongside it. The plan goes from bad to worse. This unnecessary roadway is now to be paid for by unnecessary re-zoning of unspoiled mountainside.

**3. A valuable local amenity will be lost.**

The lower slopes of Barchuillia Commons are an invaluable local amenity, and they are walked daily by many of the residents of Kilmacanogue village, as well as by large numbers of walking groups from further afield. The proposed roadway will isolate the village from this important open space, and will make it greatly more difficult to access, and unattractive to walk.

**4. Deer, pheasant, otters, lizard, and pine marten.**

The lower slopes to the east of Kilmacanogue village are a rich and diverse habitat which are home to successful and stable populations of deer, pheasant, otter, lizard, and pine marten. The proposed roadway will devastate this habitat. The deer will move away from the area, while the otter, lizard, and pine marten, being located immediately adjacent to the proposed site area, will not survive.

**5. Views from Kilmacanogue to the Little Sugar Loaf compromised.**

The existing views from Kilmacanogue village out over the Little Sugar Loaf mountain will be greatly compromised by the Council's poorly-thought-out proposal. We have more than our fair share of traffic and roadways in Kilmacanogue, and it seems extraordinary that Wicklow County Council would entertain the construction of additional roadways on these unspoiled uplands.

**6. Desecration of panoramic vista from the Big Sugarloaf Mountain.**

The proposed intrusion onto the slopes of the Little Sugarloaf is of such scale and crudeness, that it will detract greatly from the magnificent panoramic vista which has been enjoyed for hundreds of years by climbers of the Big Sugarloaf Mountain. The vista from the Big Sugarloaf, eastwards towards the Irish Sea, is one of the great views of our country, and must be protected at all costs!

**7. This proposal will be strenuously opposed.**

When the Council first proposed plans to encroach on the slopes of the Little Sugarloaf Mountain in 2016, there was widespread upset throughout the area, and a total of 1250 formal objections were lodged. The proposal now put forward by the Council will cause even greater damage to the Little Sugarloaf mountain, and will be strenuously resisted.

**We ask that this pointless proposal be omitted entirely from both the Wicklow County Council Development Plan 2016-2022, and the Bray Municipal District Local Area Plan 2017-2023.**

Name/Signature

Kelly Family

Your name/address here.

David Richardson  
Little Orchard Road  
Kilmacanogue, Co Wicklow

Wicklow County Council.  
County Hall, Wicklow.

Attn: Mr Bryan Doyle. Chief Executive.

Wicklow County Council

13 SEP 2017

PLANNING DEPT.

Dear Sir,

**Re: Wicklow County Council Development Plan 2016-2022,  
Bray Municipal District Local Area Plan 2017-2023. Written Submission.**

We are most upset to hear of Wicklow County Council's proposal to construct a new roadway commencing at the Kilmacanogue East roundabout, and routing Northwards to the boundary wall of Brennanstown Riding Stables and Equestrian Centre. We are even more upset by the Council's intention to pay for this unnecessary roadway by re-zoning the lower slopes of the Little Sugarloaf mountain as commercial and housing development land. We believe that this is just the thin end of the wedge, and that it is the Council's intention to complete their 2016 Kilmacanogue to Bray mountain roadway proposal by stealth over time.

**1. An unnecessary roadway.**

The roadway proposed by the Council is entirely unnecessary. It duplicates a proposal published in April 2017 by Transport Infrastructure Ireland to provide a "local service road" immediately alongside the N11 motorway at Kilmacanogue. The TII proposal is simple, sensible, and cost-effective, and it does not adversely impact the slopes of the Little Sugarloaf Mountain.

**2. An unnecessary roadway paid for by unnecessary re-zoning.**

The Council propose to pay for the proposed roadway by re-zoning the mountainside alongside it. The plan goes from bad to worse. This unnecessary roadway is now to be paid for by unnecessary re-zoning of unspoiled mountainside.

**3. A valuable local amenity will be lost.**

The lower slopes of Barchuillia Commons are an invaluable local amenity, and they are walked daily by many of the residents of Kilmacanogue village, as well as by large numbers of walking groups from further afield. The proposed roadway will isolate the village from this important open space, and will make it greatly more difficult to access, and unattractive to walk.

**4. Deer, pheasant, otters, lizard, and pine marten.**

The lower slopes to the east of Kilmacanogue village are a rich and diverse habitat which are home to successful and stable populations of deer, pheasant, otter, lizard, and pine marten. The proposed roadway will devastate this habitat. The deer will move away from the area, while the otter, lizard, and pine marten, being located immediately adjacent to the proposed site area, will not survive.

**5. Views from Kilmacanogue to the Little Sugar Loaf compromised.**

The existing views from Kilmacanogue village out over the Little Sugar Loaf mountain will be greatly compromised by the Council's poorly-thought-out proposal. We have more than our fair share of traffic and roadways in Kilmacanogue, and it seems extraordinary that Wicklow County Council would entertain the construction of additional roadways on these unspoiled uplands.

**6. Desecration of panoramic vista from the Big Sugarloaf Mountain.**

The proposed intrusion onto the slopes of the Little Sugarloaf is of such scale and crudeness, that it will detract greatly from the magnificent panoramic vista which has been enjoyed for hundreds of years by climbers of the Big Sugarloaf Mountain. The vista from the Big Sugarloaf, eastwards towards the Irish Sea, is one of the great views of our country, and must be protected at all costs!

**7. This proposal will be strenuously opposed.**

When the Council first proposed plans to encroach on the slopes of the Little Sugarloaf Mountain in 2016, there was widespread upset throughout the area, and a total of 1250 formal objections were lodged. The proposal now put forward by the Council will cause even greater damage to the Little Sugarloaf mountain, and will be strenuously resisted.

**We ask that this pointless proposal be omitted entirely from both the Wicklow County Council Development Plan 2016-2022, and the Bray Municipal District Local Area Plan 2017-2023.**

Name/Signature

David Richardson



Your name/address here.

Darren Byrne  
1 Charles town Road  
Ranelagh, D6

Wicklow County Council.  
County Hall, Wicklow.

Attn: Mr Bryan Doyle. Chief Executive.

Wicklow County Council

13 SEP 2017

PLANNING DEPT.

Dear Sir,

**Re: Wicklow County Council Development Plan 2016-2022,  
Bray Municipal District Local Area Plan 2017-2023. Written Submission.**

We are most upset to hear of Wicklow County Council's proposal to construct a new roadway commencing at the Kilmacanogue East roundabout, and routing Northwards to the boundary wall of Brennanstown Riding Stables and Equestrian Centre. We are even more upset by the Council's intention to pay for this unnecessary roadway by re-zoning the lower slopes of the Little Sugarloaf mountain as commercial and housing development land. We believe that this is just the thin end of the wedge, and that it is the Council's intention to complete their 2016 Kilmacanogue to Bray mountain roadway proposal by stealth over time.

**1. An unnecessary roadway.**

The roadway proposed by the Council is entirely unnecessary. It duplicates a proposal published in April 2017 by Transport Infrastructure Ireland to provide a "local service road" immediately alongside the N11 motorway at Kilmacanogue. The TII proposal is simple, sensible, and cost-effective, and it does not adversely impact the slopes of the Little Sugarloaf Mountain.

**2. An unnecessary roadway paid for by unnecessary re-zoning.**

The Council propose to pay for the proposed roadway by re-zoning the mountainside alongside it. The plan goes from bad to worse. This unnecessary roadway is now to be paid for by unnecessary re-zoning of unspoiled mountainside.

**3. A valuable local amenity will be lost.**

The lower slopes of Barchuillia Commons are an invaluable local amenity, and they are walked daily by many of the residents of Kilmacanogue village, as well as by large numbers of walking groups from further afield. The proposed roadway will isolate the village from this important open space, and will make it greatly more difficult to access, and unattractive to walk.

**4. Deer, pheasant, otters, lizard, and pine marten.**

The lower slopes to the east of Kilmacanogue village are a rich and diverse habitat which are home to successful and stable populations of deer, pheasant, otter, lizard, and pine marten. The proposed roadway will devastate this habitat. The deer will move away from the area, while the otter, lizard, and pine marten, being located immediately adjacent to the proposed site area, will not survive.

**5. Views from Kilmacanogue to the Little Sugar Loaf compromised.**

The existing views from Kilmacanogue village out over the Little Sugar Loaf mountain will be greatly compromised by the Council's poorly-thought-out proposal. We have more than our fair share of traffic and roadways in Kilmacanogue, and it seems extraordinary that Wicklow County Council would entertain the construction of additional roadways on these unspoiled uplands.

**6. Desecration of panoramic vista from the Big Sugarloaf Mountain.**

The proposed intrusion onto the slopes of the Little Sugarloaf is of such scale and crudeness, that it will detract greatly from the magnificent panoramic vista which has been enjoyed for hundreds of years by climbers of the Big Sugarloaf Mountain. The vista from the Big Sugarloaf, eastwards towards the Irish Sea, is one of the great views of our country, and must be protected at all costs!

**7. This proposal will be strenuously opposed.**

When the Council first proposed plans to encroach on the slopes of the Little Sugarloaf Mountain in 2016, there was widespread upset throughout the area, and a total of 1250 formal objections were lodged. The proposal now put forward by the Council will cause even greater damage to the Little Sugarloaf mountain, and will be strenuously resisted.

**We ask that this pointless proposal be omitted entirely from both the Wicklow County Council Development Plan 2016-2022, and the Bray Municipal District Local Area Plan 2017-2023.**

Name/Signature

Darren Byrne

Your name/address here.

Summerbank  
Oldcastle Co Meath

Wicklow County Council.  
County Hall, Wicklow.

Attn: Mr Bryan Doyle. Chief Executive.

Wicklow County Council

13 SEP 2017

PLANNING DEPT.

Dear Sir,

**Re: Wicklow County Council Development Plan 2016-2022,  
Bray Municipal District Local Area Plan 2017-2023. Written Submission.**

We are most upset to hear of Wicklow County Council's proposal to construct a new roadway commencing at the Kilmacanogue East roundabout, and routing Northwards to the boundary wall of Brennanstown Riding Stables and Equestrian Centre. We are even more upset by the Council's intention to pay for this unnecessary roadway by re-zoning the lower slopes of the Little Sugarloaf mountain as commercial and housing development land. We believe that this is just the thin end of the wedge, and that it is the Council's intention to complete their 2016 Kilmacanogue to Bray mountain roadway proposal by stealth over time.

**1. An unnecessary roadway.**

The roadway proposed by the Council is entirely unnecessary. It duplicates a proposal published in April 2017 by Transport Infrastructure Ireland to provide a "local service road" immediately alongside the N11 motorway at Kilmacanogue. The TII proposal is simple, sensible, and cost-effective, and it does not adversely impact the slopes of the Little Sugarloaf Mountain.

**2. An unnecessary roadway paid for by unnecessary re-zoning.**

The Council propose to pay for the proposed roadway by re-zoning the mountainside alongside it. The plan goes from bad to worse. This unnecessary roadway is now to be paid for by unnecessary re-zoning of unspoiled mountainside.

**3. A valuable local amenity will be lost.**

The lower slopes of Barchuillia Commons are an invaluable local amenity, and they are walked daily by many of the residents of Kilmacanogue village, as well as by large numbers of walking groups from further afield. The proposed roadway will isolate the village from this important open space, and will make it greatly more difficult to access, and unattractive to walk.

**4. Deer, pheasant, otters, lizard, and pine marten.**

The lower slopes to the east of Kilmacanogue village are a rich and diverse habitat which are home to successful and stable populations of deer, pheasant, otter, lizard, and pine marten. The proposed roadway will devastate this habitat. The deer will move away from the area, while the otter, lizard, and pine marten, being located immediately adjacent to the proposed site area, will not survive.

**5. Views from Kilmacanogue to the Little Sugar Loaf compromised.**

The existing views from Kilmacanogue village out over the Little Sugar Loaf mountain will be greatly compromised by the Council's poorly-thought-out proposal. We have more than our fair share of traffic and roadways in Kilmacanogue, and it seems extraordinary that Wicklow County Council would entertain the construction of additional roadways on these unspoiled uplands.

**6. Desecration of panoramic vista from the Big Sugarloaf Mountain.**

The proposed intrusion onto the slopes of the Little Sugarloaf is of such scale and crudeness, that it will detract greatly from the magnificent panoramic vista which has been enjoyed for hundreds of years by climbers of the Big Sugarloaf Mountain. The vista from the Big Sugarloaf, eastwards towards the Irish Sea, is one of the great views of our country, and must be protected at all costs!

**7. This proposal will be strenuously opposed.**

When the Council first proposed plans to encroach on the slopes of the Little Sugarloaf Mountain in 2016, there was widespread upset throughout the area, and a total of **1250** formal objections were lodged. The proposal now put forward by the Council will cause even greater damage to the Little Sugarloaf mountain, and will be strenuously resisted.

**We ask that this pointless proposal be omitted entirely from both the Wicklow County Council Development Plan 2016-2022, and the Bray Municipal District Local Area Plan 2017-2023.**

Name/Signature

Damien Halpin

Your name/address here.

CAMROSS  
Laois

Wicklow County Council.  
County Hall, Wicklow.

Wicklow County Council

13 SEP 2017

Attn: Mr Bryan Doyle. Chief Executive.

PLANNING DEPT.

Dear Sir,

Re: **Wicklow County Council Development Plan 2016-2022,  
Bray Municipal District Local Area Plan 2017-2023. Written Submission.**

We are most upset to hear of Wicklow County Council's proposal to construct a new roadway commencing at the Kilmacanogue East roundabout, and routing Northwards to the boundary wall of Brennanstown Riding Stables and Equestrian Centre. We are even more upset by the Council's intention to pay for this unnecessary roadway by re-zoning the lower slopes of the Little Sugarloaf mountain as commercial and housing development land. We believe that this is just the thin end of the wedge, and that it is the Council's intention to complete their 2016 Kilmacanogue to Bray mountain roadway proposal by stealth over time.

**1. An unnecessary roadway.**

The roadway proposed by the Council is entirely unnecessary. It duplicates a proposal published in April 2017 by Transport Infrastructure Ireland to provide a "local service road" immediately alongside the N11 motorway at Kilmacanogue. The TII proposal is simple, sensible, and cost-effective, and it does not adversely impact the slopes of the Little Sugarloaf Mountain.

**2. An unnecessary roadway paid for by unnecessary re-zoning.**

The Council propose to pay for the proposed roadway by re-zoning the mountainside alongside it. The plan goes from bad to worse. This unnecessary roadway is now to be paid for by unnecessary re-zoning of unspoiled mountainside.

**3. A valuable local amenity will be lost.**

The lower slopes of Barchuillia Commons are an invaluable local amenity, and they are walked daily by many of the residents of Kilmacanogue village, as well as by large numbers of walking groups from further afield. The proposed roadway will isolate the village from this important open space, and will make it greatly more difficult to access, and unattractive to walk.

**4. Deer, pheasant, otters, lizard, and pine marten.**

The lower slopes to the east of Kilmacanogue village are a rich and diverse habitat which are home to successful and stable populations of deer, pheasant, otter, lizard, and pine marten. The proposed roadway will devastate this habitat. The deer will move away from the area, while the otter, lizard, and pine marten, being located immediately adjacent to the proposed site area, will not survive.

**5. Views from Kilmacanogue to the Little Sugar Loaf compromised.**

The existing views from Kilmacanogue village out over the Little Sugar Loaf mountain will be greatly compromised by the Council's poorly-thought-out proposal. We have more than our fair share of traffic and roadways in Kilmacanogue, and it seems extraordinary that Wicklow County Council would entertain the construction of additional roadways on these unspoiled uplands.

**6. Desecration of panoramic vista from the Big Sugarloaf Mountain.**

The proposed intrusion onto the slopes of the Little Sugarloaf is of such scale and crudeness, that it will detract greatly from the magnificent panoramic vista which has been enjoyed for hundreds of years by climbers of the Big Sugarloaf Mountain. The vista from the Big Sugarloaf, eastwards towards the Irish Sea, is one of the great views of our country, and must be protected at all costs!

**7. This proposal will be strenuously opposed.**

When the Council first proposed plans to encroach on the slopes of the Little Sugarloaf Mountain in 2016, there was widespread upset throughout the area, and a total of **1250** formal objections were lodged. The proposal now put forward by the Council will cause even greater damage to the Little Sugarloaf mountain, and will be strenuously resisted.

**We ask that this pointless proposal be omitted entirely from both the Wicklow County Council Development Plan 2016-2022, and the Bray Municipal District Local Area Plan 2017-2023.**

Name/Signature

Margaret Mac Giollaoda

Your name/address here.

Burnaby Court  
Greystones Co Wicklow

Wicklow County Council.  
County Hall, Wicklow.

Attn: Mr Bryan Doyle. Chief Executive.

Wicklow County Council

13 SEP 2017

PLANNING DEPT.

Dear Sir,

Re: **Wicklow County Council Development Plan 2016-2022,  
Bray Municipal District Local Area Plan 2017-2023. Written Submission.**

We are most upset to hear of Wicklow County Council's proposal to construct a new roadway commencing at the Kilmacanogue East roundabout, and routing Northwards to the boundary wall of Brennanstown Riding Stables and Equestrian Centre. We are even more upset by the Council's intention to pay for this unnecessary roadway by re-zoning the lower slopes of the Little Sugarloaf mountain as commercial and housing development land. We believe that this is just the thin end of the wedge, and that it is the Council's intention to complete their 2016 Kilmacanogue to Bray mountain roadway proposal by stealth over time.

**1. An unnecessary roadway.**

The roadway proposed by the Council is entirely unnecessary. It duplicates a proposal published in April 2017 by Transport Infrastructure Ireland to provide a "local service road" immediately alongside the N11 motorway at Kilmacanogue. The TII proposal is simple, sensible, and cost-effective, and it does not adversely impact the slopes of the Little Sugarloaf Mountain.

**2. An unnecessary roadway paid for by unnecessary re-zoning.**

The Council propose to pay for the proposed roadway by re-zoning the mountainside alongside it. The plan goes from bad to worse. This unnecessary roadway is now to be paid for by unnecessary re-zoning of unspoiled mountainside.

**3. A valuable local amenity will be lost.**

The lower slopes of Barchuillia Commons are an invaluable local amenity, and they are walked daily by many of the residents of Kilmacanogue village, as well as by large numbers of walking groups from further afield. The proposed roadway will isolate the village from this important open space, and will make it greatly more difficult to access, and unattractive to walk.

**4. Deer, pheasant, otters, lizard, and pine marten.**

The lower slopes to the east of Kilmacanogue village are a rich and diverse habitat which are home to successful and stable populations of deer, pheasant, otter, lizard, and pine marten. The proposed roadway will devastate this habitat. The deer will move away from the area, while the otter, lizard, and pine marten, being located immediately adjacent to the proposed site area, will not survive.

**5. Views from Kilmacanogue to the Little Sugar Loaf compromised.**

The existing views from Kilmacanogue village out over the Little Sugar Loaf mountain will be greatly compromised by the Council's poorly-thought-out proposal. We have more than our fair share of traffic and roadways in Kilmacanogue, and it seems extraordinary that Wicklow County Council would entertain the construction of additional roadways on these unspoiled uplands.

**6. Desecration of panoramic vista from the Big Sugarloaf Mountain.**

The proposed intrusion onto the slopes of the Little Sugarloaf is of such scale and crudeness, that it will detract greatly from the magnificent panoramic vista which has been enjoyed for hundreds of years by climbers of the Big Sugarloaf Mountain. The vista from the Big Sugarloaf, eastwards towards the Irish Sea, is one of the great views of our country, and must be protected at all costs!

**7. This proposal will be strenuously opposed.**

When the Council first proposed plans to encroach on the slopes of the Little Sugarloaf Mountain in 2016, there was widespread upset throughout the area, and a total of **1250** formal objections were lodged. The proposal now put forward by the Council will cause even greater damage to the Little Sugarloaf mountain, and will be strenuously resisted.

**We ask that this pointless proposal be omitted entirely from both the Wicklow County Council Development Plan 2016-2022, and the Bray Municipal District Local Area Plan 2017-2023.**

Name/Signature

Anna O'Rourke

Your name/address here.

Delven Lodge  
Ballinastoe Roundwood

CO Wicklow

Wicklow County Council.  
County Hall, Wicklow.

Attn: Mr Bryan Doyle. Chief Executive.

Wicklow County Council

13 SEP 2017

PLANNING DEPT.

Dear Sir,

Re: **Wicklow County Council Development Plan 2016-2022,  
Bray Municipal District Local Area Plan 2017-2023. Written Submission.**

We are most upset to hear of Wicklow County Council's proposal to construct a new roadway commencing at the Kilmacanogue East roundabout, and routing Northwards to the boundary wall of Brennanstown Riding Stables and Equestrian Centre. We are even more upset by the Council's intention to pay for this unnecessary roadway by re-zoning the lower slopes of the Little Sugarloaf mountain as commercial and housing development land. We believe that this is just the thin end of the wedge, and that it is the Council's intention to complete their 2016 Kilmacanogue to Bray mountain roadway proposal by stealth over time.

**1. An unnecessary roadway.**

The roadway proposed by the Council is entirely unnecessary. It duplicates a proposal published in April 2017 by Transport Infrastructure Ireland to provide a "local service road" immediately alongside the N11 motorway at Kilmacanogue. The TII proposal is simple, sensible, and cost-effective, and it does not adversely impact the slopes of the Little Sugarloaf Mountain.

**2. An unnecessary roadway paid for by unnecessary re-zoning.**

The Council propose to pay for the proposed roadway by re-zoning the mountainside alongside it. The plan goes from bad to worse. This unnecessary roadway is now to be paid for by unnecessary re-zoning of unspoiled mountainside.

**3. A valuable local amenity will be lost.**

The lower slopes of Barchuillia Commons are an invaluable local amenity, and they are walked daily by many of the residents of Kilmacanogue village, as well as by large numbers of walking groups from further afield. The proposed roadway will isolate the village from this important open space, and will make it greatly more difficult to access, and unattractive to walk.

**4. Deer, pheasant, otters, lizard, and pine marten.**

The lower slopes to the east of Kilmacanogue village are a rich and diverse habitat which are home to successful and stable populations of deer, pheasant, otter, lizard, and pine marten. The proposed roadway will devastate this habitat. The deer will move away from the area, while the otter, lizard, and pine marten, being located immediately adjacent to the proposed site area, will not survive.

**5. Views from Kilmacanogue to the Little Sugar Loaf compromised.**

The existing views from Kilmacanogue village out over the Little Sugar Loaf mountain will be greatly compromised by the Council's poorly-thought-out proposal. We have more than our fair share of traffic and roadways in Kilmacanogue, and it seems extraordinary that Wicklow County Council would entertain the construction of additional roadways on these unspoiled uplands.

**6. Desecration of panoramic vista from the Big Sugarloaf Mountain.**

The proposed intrusion onto the slopes of the Little Sugarloaf is of such scale and crudeness, that it will detract greatly from the magnificent panoramic vista which has been enjoyed for hundreds of years by climbers of the Big Sugarloaf Mountain. The vista from the Big Sugarloaf, eastwards towards the Irish Sea, is one of the great views of our country, and must be protected at all costs!

**7. This proposal will be strenuously opposed.**

When the Council first proposed plans to encroach on the slopes of the Little Sugarloaf Mountain in 2016, there was widespread upset throughout the area, and a total of **1250** formal objections were lodged. The proposal now put forward by the Council will cause even greater damage to the Little Sugarloaf mountain, and will be strenuously resisted.

**We ask that this pointless proposal be omitted entirely from both the Wicklow County Council Development Plan 2016-2022, and the Bray Municipal District Local Area Plan 2017-2023.**

Name/Signature

Susanne Purras

Your name/address here.

Kylemore House  
Sedmonton Road  
BRAY Wicklow

Wicklow County Council.  
County Hall, Wicklow.

Attn: Mr Bryan Doyle. Chief Executive.

Wicklow County Council

13 SEP 2017

PLANNING DEPT.

Dear Sir,

Re: **Wicklow County Council Development Plan 2016-2022,  
Bray Municipal District Local Area Plan 2017-2023. Written Submission.**

We are most upset to hear of Wicklow County Council's proposal to construct a new roadway commencing at the Kilmacanogue East roundabout, and routing Northwards to the boundary wall of Brennanstown Riding Stables and Equestrian Centre. We are even more upset by the Council's intention to pay for this unnecessary roadway by re-zoning the lower slopes of the Little Sugarloaf mountain as commercial and housing development land. We believe that this is just the thin end of the wedge, and that it is the Council's intention to complete their 2016 Kilmacanogue to Bray mountain roadway proposal by stealth over time.

**1. An unnecessary roadway.**

The roadway proposed by the Council is entirely unnecessary. It duplicates a proposal published in April 2017 by Transport Infrastructure Ireland to provide a "local service road" immediately alongside the N11 motorway at Kilmacanogue. The TII proposal is simple, sensible, and cost-effective, and it does not adversely impact the slopes of the Little Sugarloaf Mountain.

**2. An unnecessary roadway paid for by unnecessary re-zoning.**

The Council propose to pay for the proposed roadway by re-zoning the mountainside alongside it. The plan goes from bad to worse. This unnecessary roadway is now to be paid for by unnecessary re-zoning of unspoiled mountainside.

**3. A valuable local amenity will be lost.**

The lower slopes of Barchuillia Commons are an invaluable local amenity, and they are walked daily by many of the residents of Kilmacanogue village, as well as by large numbers of walking groups from further afield. The proposed roadway will isolate the village from this important open space, and will make it greatly more difficult to access, and unattractive to walk.

**4. Deer, pheasant, otters, lizard, and pine marten.**

The lower slopes to the east of Kilmacanogue village are a rich and diverse habitat which are home to successful and stable populations of deer, pheasant, otter, lizard, and pine marten. The proposed roadway will devastate this habitat. The deer will move away from the area, while the otter, lizard, and pine marten, being located immediately adjacent to the proposed site area, will not survive.

**5. Views from Kilmacanogue to the Little Sugar Loaf compromised.**

The existing views from Kilmacanogue village out over the Little Sugar Loaf mountain will be greatly compromised by the Council's poorly-thought-out proposal. We have more than our fair share of traffic and roadways in Kilmacanogue, and it seems extraordinary that Wicklow County Council would entertain the construction of additional roadways on these unspoiled uplands.

**6. Desecration of panoramic vista from the Big Sugarloaf Mountain.**

The proposed intrusion onto the slopes of the Little Sugarloaf is of such scale and crudeness, that it will detract greatly from the magnificent panoramic vista which has been enjoyed for hundreds of years by climbers of the Big Sugarloaf Mountain. The vista from the Big Sugarloaf, eastwards towards the Irish Sea, is one of the great views of our country, and must be protected at all costs!

**7. This proposal will be strenuously opposed.**

When the Council first proposed plans to encroach on the slopes of the Little Sugarloaf Mountain in 2016, there was widespread upset throughout the area, and a total of **1250** formal objections were lodged. The proposal now put forward by the Council will cause even greater damage to the Little Sugarloaf mountain, and will be strenuously resisted.

**We ask that this pointless proposal be omitted entirely from both the Wicklow County Council Development Plan 2016-2022, and the Bray Municipal District Local Area Plan 2017-2023.**

Name/Signature


Ruth Behan

Your name/address here.

L Ashleigh  
Ashford Co Wicklow

Wicklow County Council.  
County Hall, Wicklow.

Attn: Mr Bryan Doyle. Chief Executive.



Dear Sir,

**Re: Wicklow County Council Development Plan 2016-2022,  
Bray Municipal District Local Area Plan 2017-2023. Written Submission.**

We are most upset to hear of Wicklow County Council's proposal to construct a new roadway commencing at the Kilmacanogue East roundabout, and routing Northwards to the boundary wall of Brennanstown Riding Stables and Equestrian Centre. We are even more upset by the Council's intention to pay for this unnecessary roadway by re-zoning the lower slopes of the Little Sugarloaf mountain as commercial and housing development land. We believe that this is just the thin end of the wedge, and that it is the Council's intention to complete their 2016 Kilmacanogue to Bray mountain roadway proposal by stealth over time.

**1. An unnecessary roadway.**

The roadway proposed by the Council is entirely unnecessary. It duplicates a proposal published in April 2017 by Transport Infrastructure Ireland to provide a "local service road" immediately alongside the N11 motorway at Kilmacanogue. The TII proposal is simple, sensible, and cost-effective, and it does not adversely impact the slopes of the Little Sugarloaf Mountain.

**2. An unnecessary roadway paid for by unnecessary re-zoning.**

The Council propose to pay for the proposed roadway by re-zoning the mountainside alongside it. The plan goes from bad to worse. This unnecessary roadway is now to be paid for by unnecessary re-zoning of unspoiled mountainside.

**3. A valuable local amenity will be lost.**

The lower slopes of Barchuillia Commons are an invaluable local amenity, and they are walked daily by many of the residents of Kilmacanogue village, as well as by large numbers of walking groups from further afield. The proposed roadway will isolate the village from this important open space, and will make it greatly more difficult to access, and unattractive to walk.

**4. Deer, pheasant, otters, lizard, and pine marten.**

The lower slopes to the east of Kilmacanogue village are a rich and diverse habitat which are home to successful and stable populations of deer, pheasant, otter, lizard, and pine marten. The proposed roadway will devastate this habitat. The deer will move away from the area, while the otter, lizard, and pine marten, being located immediately adjacent to the proposed site area, will not survive.

**5. Views from Kilmacanogue to the Little Sugar Loaf compromised.**

The existing views from Kilmacanogue village out over the Little Sugar Loaf mountain will be greatly compromised by the Council's poorly-thought-out proposal. We have more than our fair share of traffic and roadways in Kilmacanogue, and it seems extraordinary that Wicklow County Council would entertain the construction of additional roadways on these unspoiled uplands.

**6. Desecration of panoramic vista from the Big Sugarloaf Mountain.**

The proposed intrusion onto the slopes of the Little Sugarloaf is of such scale and crudeness, that it will detract greatly from the magnificent panoramic vista which has been enjoyed for hundreds of years by climbers of the Big Sugarloaf Mountain. The vista from the Big Sugarloaf, eastwards towards the Irish Sea, is one of the great views of our country, and must be protected at all costs!

**7. This proposal will be strenuously opposed.**

When the Council first proposed plans to encroach on the slopes of the Little Sugarloaf Mountain in 2016, there was widespread upset throughout the area, and a total of 1250 formal objections were lodged. The proposal now put forward by the Council will cause even greater damage to the Little Sugarloaf mountain, and will be strenuously resisted.

**We ask that this pointless proposal be omitted entirely from both the Wicklow County Council Development Plan 2016-2022, and the Bray Municipal District Local Area Plan 2017-2023.**

Name/Signature


Amber Doyle

Your name/address here.

Woodlands  
Ballya gunnon More  
Rathdown

Wicklow County Council.  
County Hall, Wicklow.

Attn: Mr Bryan Doyle. Chief Executive.



Dear Sir,

Re: **Wicklow County Council Development Plan 2016-2022,  
Bray Municipal District Local Area Plan 2017-2023. Written Submission.**

We are most upset to hear of Wicklow County Council's proposal to construct a new roadway commencing at the Kilmacanogue East roundabout, and routing Northwards to the boundary wall of Brennanstown Riding Stables and Equestrian Centre. We are even more upset by the Council's intention to pay for this unnecessary roadway by re-zoning the lower slopes of the Little Sugarloaf mountain as commercial and housing development land. We believe that this is just the thin end of the wedge, and that it is the Council's intention to complete their 2016 Kilmacanogue to Bray mountain roadway proposal by stealth over time.

**1. An unnecessary roadway.**

The roadway proposed by the Council is entirely unnecessary. It duplicates a proposal published in April 2017 by Transport Infrastructure Ireland to provide a "local service road" immediately alongside the N11 motorway at Kilmacanogue. The TII proposal is simple, sensible, and cost-effective, and it does not adversely impact the slopes of the Little Sugarloaf Mountain.

**2. An unnecessary roadway paid for by unnecessary re-zoning.**

The Council propose to pay for the proposed roadway by re-zoning the mountainside alongside it. The plan goes from bad to worse. This unnecessary roadway is now to be paid for by unnecessary re-zoning of unspoiled mountainside.

**3. A valuable local amenity will be lost.**

The lower slopes of Barchuillia Commons are an invaluable local amenity, and they are walked daily by many of the residents of Kilmacanogue village, as well as by large numbers of walking groups from further afield. The proposed roadway will isolate the village from this important open space, and will make it greatly more difficult to access, and unattractive to walk.

**4. Deer, pheasant, otters, lizard, and pine marten.**

The lower slopes to the east of Kilmacanogue village are a rich and diverse habitat which are home to successful and stable populations of deer, pheasant, otter, lizard, and pine marten. The proposed roadway will devastate this habitat. The deer will move away from the area, while the otter, lizard, and pine marten, being located immediately adjacent to the proposed site area, will not survive.

**5. Views from Kilmacanogue to the Little Sugar Loaf compromised.**

The existing views from Kilmacanogue village out over the Little Sugar Loaf mountain will be greatly compromised by the Council's poorly-thought-out proposal. We have more than our fair share of traffic and roadways in Kilmacanogue, and it seems extraordinary that Wicklow County Council would entertain the construction of additional roadways on these unspoiled uplands.

**6. Desecration of panoramic vista from the Big Sugarloaf Mountain.**

The proposed intrusion onto the slopes of the Little Sugarloaf is of such scale and crudeness, that it will detract greatly from the magnificent panoramic vista which has been enjoyed for hundreds of years by climbers of the Big Sugarloaf Mountain. The vista from the Big Sugarloaf, eastwards towards the Irish Sea, is one of the great views of our country, and must be protected at all costs!

**7. This proposal will be strenuously opposed.**

When the Council first proposed plans to encroach on the slopes of the Little Sugarloaf Mountain in 2016, there was widespread upset throughout the area, and a total of **1250** formal objections were lodged. The proposal now put forward by the Council will cause even greater damage to the Little Sugarloaf mountain, and will be strenuously resisted.

**We ask that this pointless proposal be omitted entirely from both the Wicklow County Council Development Plan 2016-2022, and the Bray Municipal District Local Area Plan 2017-2023.**

Name/Signature

CLARE NOLAN



Your name/address here.

143 Belmont  
Bray, Co Wicklow

**Wicklow County Council.  
County Hall, Wicklow.**

Attn: Mr Bryan Doyle. Chief Executive.

Wicklow County Council

13 SEP 2017

PLANNING DEPT.

Dear Sir,

**Re: Wicklow County Council Development Plan 2016-2022,  
Bray Municipal District Local Area Plan 2017-2023. Written Submission.**

We are most upset to hear of Wicklow County Council's proposal to construct a new roadway commencing at the Kilmacanogue East roundabout, and routing Northwards to the boundary wall of Brennanstown Riding Stables and Equestrian Centre. We are even more upset by the Council's intention to pay for this unnecessary roadway by re-zoning the lower slopes of the Little Sugarloaf mountain as commercial and housing development land. We believe that this is just the thin end of the wedge, and that it is the Council's intention to complete their 2016 Kilmacanogue to Bray mountain roadway proposal by stealth over time.

**1. An unnecessary roadway.**

The roadway proposed by the Council is entirely unnecessary. It duplicates a proposal published in April 2017 by Transport Infrastructure Ireland to provide a "local service road" immediately alongside the N11 motorway at Kilmacanogue. The TII proposal is simple, sensible, and cost-effective, and it does not adversely impact the slopes of the Little Sugarloaf Mountain.

**2. An unnecessary roadway paid for by unnecessary re-zoning.**

The Council propose to pay for the proposed roadway by re-zoning the mountainside alongside it. The plan goes from bad to worse. This unnecessary roadway is now to be paid for by unnecessary re-zoning of unspoiled mountainside.

**3. A valuable local amenity will be lost.**

The lower slopes of Barchuillia Commons are an invaluable local amenity, and they are walked daily by many of the residents of Kilmacanogue village, as well as by large numbers of walking groups from further afield. The proposed roadway will isolate the village from this important open space, and will make it greatly more difficult to access, and unattractive to walk.

**4. Deer, pheasant, otters, lizard, and pine marten.**

The lower slopes to the east of Kilmacanogue village are a rich and diverse habitat which are home to successful and stable populations of deer, pheasant, otter, lizard, and pine marten. The proposed roadway will devastate this habitat. The deer will move away from the area, while the otter, lizard, and pine marten, being located immediately adjacent to the proposed site area, will not survive.

**5. Views from Kilmacanogue to the Little Sugar Loaf compromised.**

The existing views from Kilmacanogue village out over the Little Sugar Loaf mountain will be greatly compromised by the Council's poorly-thought-out proposal. We have more than our fair share of traffic and roadways in Kilmacanogue, and it seems extraordinary that Wicklow County Council would entertain the construction of additional roadways on these unspoiled uplands.

**6. Desecration of panoramic vista from the Big Sugarloaf Mountain.**

The proposed intrusion onto the slopes of the Little Sugarloaf is of such scale and crudeness, that it will detract greatly from the magnificent panoramic vista which has been enjoyed for hundreds of years by climbers of the Big Sugarloaf Mountain. The vista from the Big Sugarloaf, eastwards towards the Irish Sea, is one of the great views of our country, and must be protected at all costs!

**7. This proposal will be strenuously opposed.**

When the Council first proposed plans to encroach on the slopes of the Little Sugarloaf Mountain in 2016, there was widespread upset throughout the area, and a total of **1250** formal objections were lodged. The proposal now put forward by the Council will cause even greater damage to the Little Sugarloaf mountain, and will be strenuously resisted.

**We ask that this pointless proposal be omitted entirely from both the Wicklow County Council Development Plan 2016-2022, and the Bray Municipal District Local Area Plan 2017-2023.**

Name/Signature

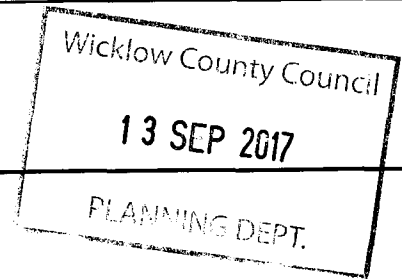
Maia Moloney

Your name/address here.

Athlone  
Westmeath

Wicklow County Council.  
County Hall, Wicklow.

Attn: Mr Bryan Doyle. Chief Executive.



Dear Sir,

Re: **Wicklow County Council Development Plan 2016-2022,  
Bray Municipal District Local Area Plan 2017-2023. Written Submission.**

We are most upset to hear of Wicklow County Council's proposal to construct a new roadway commencing at the Kilmacanogue East roundabout, and routing Northwards to the boundary wall of Brennanstown Riding Stables and Equestrian Centre. We are even more upset by the Council's intention to pay for this unnecessary roadway by re-zoning the lower slopes of the Little Sugarloaf mountain as commercial and housing development land. We believe that this is just the thin end of the wedge, and that it is the Council's intention to complete their 2016 Kilmacanogue to Bray mountain roadway proposal by stealth over time.

**1. An unnecessary roadway.**

The roadway proposed by the Council is entirely unnecessary. It duplicates a proposal published in April 2017 by Transport Infrastructure Ireland to provide a "local service road" immediately alongside the N11 motorway at Kilmacanogue. The TII proposal is simple, sensible, and cost-effective, and it does not adversely impact the slopes of the Little Sugarloaf Mountain.

**2. An unnecessary roadway paid for by unnecessary re-zoning.**

The Council propose to pay for the proposed roadway by re-zoning the mountainside alongside it. The plan goes from bad to worse. This unnecessary roadway is now to be paid for by unnecessary re-zoning of unspoiled mountainside.

**3. A valuable local amenity will be lost.**

The lower slopes of Barchuillia Commons are an invaluable local amenity, and they are walked daily by many of the residents of Kilmacanogue village, as well as by large numbers of walking groups from further afield. The proposed roadway will isolate the village from this important open space, and will make it greatly more difficult to access, and unattractive to walk.

**4. Deer, pheasant, otters, lizard, and pine marten.**

The lower slopes to the east of Kilmacanogue village are a rich and diverse habitat which are home to successful and stable populations of deer, pheasant, otter, lizard, and pine marten. The proposed roadway will devastate this habitat. The deer will move away from the area, while the otter, lizard, and pine marten, being located immediately adjacent to the proposed site area, will not survive.

**5. Views from Kilmacanogue to the Little Sugar Loaf compromised.**

The existing views from Kilmacanogue village out over the Little Sugar Loaf mountain will be greatly compromised by the Council's poorly-thought-out proposal. We have more than our fair share of traffic and roadways in Kilmacanogue, and it seems extraordinary that Wicklow County Council would entertain the construction of additional roadways on these unspoiled uplands.

**6. Desecration of panoramic vista from the Big Sugarloaf Mountain.**

The proposed intrusion onto the slopes of the Little Sugarloaf is of such scale and crudeness, that it will detract greatly from the magnificent panoramic vista which has been enjoyed for hundreds of years by climbers of the Big Sugarloaf Mountain. The vista from the Big Sugarloaf, eastwards towards the Irish Sea, is one of the great views of our country, and must be protected at all costs!

**7. This proposal will be strenuously opposed.**

When the Council first proposed plans to encroach on the slopes of the Little Sugarloaf Mountain in 2016, there was widespread upset throughout the area, and a total of 1250 formal objections were lodged. The proposal now put forward by the Council will cause even greater damage to the Little Sugarloaf mountain, and will be strenuously resisted.

**We ask that this pointless proposal be omitted entirely from both the Wicklow County Council Development Plan 2016-2022, and the Bray Municipal District Local Area Plan 2017-2023.**

Name/Signature

Jane Yorke

Your name/address here.

Beechbrook Park  
Dolgeny to Wicklow

Wicklow County Council.  
County Hall, Wicklow.

Attn: Mr Bryan Doyle. Chief Executive.

Wicklow County Council

13 SEP 2017

PLANNING DEPT.

Dear Sir,

Re: **Wicklow County Council Development Plan 2016-2022,  
Bray Municipal District Local Area Plan 2017-2023. Written Submission.**

We are most upset to hear of Wicklow County Council's proposal to construct a new roadway commencing at the Kilmacanogue East roundabout, and routing Northwards to the boundary wall of Brennanstown Riding Stables and Equestrian Centre. We are even more upset by the Council's intention to pay for this unnecessary roadway by re-zoning the lower slopes of the Little Sugarloaf mountain as commercial and housing development land. We believe that this is just the thin end of the wedge, and that it is the Council's intention to complete their 2016 Kilmacanogue to Bray mountain roadway proposal by stealth over time.

**1. An unnecessary roadway.**

The roadway proposed by the Council is entirely unnecessary. It duplicates a proposal published in April 2017 by Transport Infrastructure Ireland to provide a "local service road" immediately alongside the N11 motorway at Kilmacanogue. The TII proposal is simple, sensible, and cost-effective, and it does not adversely impact the slopes of the Little Sugarloaf Mountain.

**2. An unnecessary roadway paid for by unnecessary re-zoning.**

The Council propose to pay for the proposed roadway by re-zoning the mountainside alongside it. The plan goes from bad to worse. This unnecessary roadway is now to be paid for by unnecessary re-zoning of unspoiled mountainside.

**3. A valuable local amenity will be lost.**

The lower slopes of Barchuillia Commons are an invaluable local amenity, and they are walked daily by many of the residents of Kilmacanogue village, as well as by large numbers of walking groups from further afield. The proposed roadway will isolate the village from this important open space, and will make it greatly more difficult to access, and unattractive to walk.

**4. Deer, pheasant, otters, lizard, and pine marten.**

The lower slopes to the east of Kilmacanogue village are a rich and diverse habitat which are home to successful and stable populations of deer, pheasant, otter, lizard, and pine marten. The proposed roadway will devastate this habitat. The deer will move away from the area, while the otter, lizard, and pine marten, being located immediately adjacent to the proposed site area, will not survive.

**5. Views from Kilmacanogue to the Little Sugar Loaf compromised.**

The existing views from Kilmacanogue village out over the Little Sugar Loaf mountain will be greatly compromised by the Council's poorly-thought-out proposal. We have more than our fair share of traffic and roadways in Kilmacanogue, and it seems extraordinary that Wicklow County Council would entertain the construction of additional roadways on these unspoiled uplands.

**6. Desecration of panoramic vista from the Big Sugarloaf Mountain.**

The proposed intrusion onto the slopes of the Little Sugarloaf is of such scale and crudeness, that it will detract greatly from the magnificent panoramic vista which has been enjoyed for hundreds of years by climbers of the Big Sugarloaf Mountain. The vista from the Big Sugarloaf, eastwards towards the Irish Sea, is one of the great views of our country, and must be protected at all costs!

**7. This proposal will be strenuously opposed.**

When the Council first proposed plans to encroach on the slopes of the Little Sugarloaf Mountain in 2016, there was widespread upset throughout the area, and a total of 1250 formal objections were lodged. The proposal now put forward by the Council will cause even greater damage to the Little Sugarloaf mountain, and will be strenuously resisted.

**We ask that this pointless proposal be omitted entirely from both the Wicklow County Council Development Plan 2016-2022, and the Bray Municipal District Local Area Plan 2017-2023.**

Name/Signature

Hazel Copeland

Your name/address here.

KILMACANOGUE  
CO WICKLOW

Wicklow County Council.  
County Hall, Wicklow.

Attn: Mr Bryan Doyle. Chief Executive.

Wicklow County Council

13 SEP 2017

PLANNING DEPT.

Dear Sir,

Re: **Wicklow County Council Development Plan 2016-2022,  
Bray Municipal District Local Area Plan 2017-2023. Written Submission.**

We are most upset to hear of Wicklow County Council's proposal to construct a new roadway commencing at the Kilmacanogue East roundabout, and routing Northwards to the boundary wall of Brennanstown Riding Stables and Equestrian Centre. We are even more upset by the Council's intention to pay for this unnecessary roadway by re-zoning the lower slopes of the Little Sugarloaf mountain as commercial and housing development land. We believe that this is just the thin end of the wedge, and that it is the Council's intention to complete their 2016 Kilmacanogue to Bray mountain roadway proposal by stealth over time.

**1. An unnecessary roadway.**

The roadway proposed by the Council is entirely unnecessary. It duplicates a proposal published in April 2017 by Transport Infrastructure Ireland to provide a "local service road" immediately alongside the N11 motorway at Kilmacanogue. The TII proposal is simple, sensible, and cost-effective, and it does not adversely impact the slopes of the Little Sugarloaf Mountain.

**2. An unnecessary roadway paid for by unnecessary re-zoning.**

The Council propose to pay for the proposed roadway by re-zoning the mountainside alongside it. The plan goes from bad to worse. This unnecessary roadway is now to be paid for by unnecessary re-zoning of unspoiled mountainside.

**3. A valuable local amenity will be lost.**

The lower slopes of Barchuillia Commons are an invaluable local amenity, and they are walked daily by many of the residents of Kilmacanogue village, as well as by large numbers of walking groups from further afield. The proposed roadway will isolate the village from this important open space, and will make it greatly more difficult to access, and unattractive to walk.

**4. Deer, pheasant, otters, lizard, and pine marten.**

The lower slopes to the east of Kilmacanogue village are a rich and diverse habitat which are home to successful and stable populations of deer, pheasant, otter, lizard, and pine marten. The proposed roadway will devastate this habitat. The deer will move away from the area, while the otter, lizard, and pine marten, being located immediately adjacent to the proposed site area, will not survive.

**5. Views from Kilmacanogue to the Little Sugar Loaf compromised.**

The existing views from Kilmacanogue village out over the Little Sugar Loaf mountain will be greatly compromised by the Council's poorly-thought-out proposal. We have more than our fair share of traffic and roadways in Kilmacanogue, and it seems extraordinary that Wicklow County Council would entertain the construction of additional roadways on these unspoiled uplands.

**6. Desecration of panoramic vista from the Big Sugarloaf Mountain.**

The proposed intrusion onto the slopes of the Little Sugarloaf is of such scale and crudeness, that it will detract greatly from the magnificent panoramic vista which has been enjoyed for hundreds of years by climbers of the Big Sugarloaf Mountain. The vista from the Big Sugarloaf, eastwards towards the Irish Sea, is one of the great views of our country, and must be protected at all costs!

**7. This proposal will be strenuously opposed.**

When the Council first proposed plans to encroach on the slopes of the Little Sugarloaf Mountain in 2016, there was widespread upset throughout the area, and a total of **1250** formal objections were lodged. The proposal now put forward by the Council will cause even greater damage to the Little Sugarloaf mountain, and will be strenuously resisted.

**We ask that this pointless proposal be omitted entirely from both the Wicklow County Council Development Plan 2016-2022, and the Bray Municipal District Local Area Plan 2017-2023.**

Name/Signature

FRANK SMITH

Your name/address here.

98 Dorney Road  
Bray Co Wicklow

**Wicklow County Council.  
County Hall, Wicklow.**

Attn: Mr Bryan Doyle. Chief Executive.

Wicklow County Council

13 SEP 2017

PLANNING DEPT.

Dear Sir,

**Re: Wicklow County Council Development Plan 2016-2022,  
Bray Municipal District Local Area Plan 2017-2023. Written Submission.**

We are most upset to hear of Wicklow County Council's proposal to construct a new roadway commencing at the Kilmacanogue East roundabout, and routing Northwards to the boundary wall of Brennanstown Riding Stables and Equestrian Centre. We are even more upset by the Council's intention to pay for this unnecessary roadway by re-zoning the lower slopes of the Little Sugarloaf mountain as commercial and housing development land. We believe that this is just the thin end of the wedge, and that it is the Council's intention to complete their 2016 Kilmacanogue to Bray mountain roadway proposal by stealth over time.

**1. An unnecessary roadway.**

The roadway proposed by the Council is entirely unnecessary. It duplicates a proposal published in April 2017 by Transport Infrastructure Ireland to provide a "local service road" immediately alongside the N11 motorway at Kilmacanogue. The TII proposal is simple, sensible, and cost-effective, and it does not adversely impact the slopes of the Little Sugarloaf Mountain.

**2. An unnecessary roadway paid for by unnecessary re-zoning.**

The Council propose to pay for the proposed roadway by re-zoning the mountainside alongside it. The plan goes from bad to worse. This unnecessary roadway is now to be paid for by unnecessary re-zoning of unspoiled mountainside.

**3. A valuable local amenity will be lost.**

The lower slopes of Barchuillia Commons are an invaluable local amenity, and they are walked daily by many of the residents of Kilmacanogue village, as well as by large numbers of walking groups from further afield. The proposed roadway will isolate the village from this important open space, and will make it greatly more difficult to access, and unattractive to walk.

**4. Deer, pheasant, otters, lizard, and pine marten.**

The lower slopes to the east of Kilmacanogue village are a rich and diverse habitat which are home to successful and stable populations of deer, pheasant, otter, lizard, and pine marten. The proposed roadway will devastate this habitat. The deer will move away from the area, while the otter, lizard, and pine marten, being located immediately adjacent to the proposed site area, will not survive.

**5. Views from Kilmacanogue to the Little Sugar Loaf compromised.**

The existing views from Kilmacanogue village out over the Little Sugar Loaf mountain will be greatly compromised by the Council's poorly-thought-out proposal. We have more than our fair share of traffic and roadways in Kilmacanogue, and it seems extraordinary that Wicklow County Council would entertain the construction of additional roadways on these unspoiled uplands.

**6. Desecration of panoramic vista from the Big Sugarloaf Mountain.**

The proposed intrusion onto the slopes of the Little Sugarloaf is of such scale and crudeness, that it will detract greatly from the magnificent panoramic vista which has been enjoyed for hundreds of years by climbers of the Big Sugarloaf Mountain. The vista from the Big Sugarloaf, eastwards towards the Irish Sea, is one of the great views of our country, and must be protected at all costs!

**7. This proposal will be strenuously opposed.**

When the Council first proposed plans to encroach on the slopes of the Little Sugarloaf Mountain in 2016, there was widespread upset throughout the area, and a total of 1250 formal objections were lodged. The proposal now put forward by the Council will cause even greater damage to the Little Sugarloaf mountain, and will be strenuously resisted.

**We ask that this pointless proposal be omitted entirely from both the Wicklow County Council Development Plan 2016-2022, and the Bray Municipal District Local Area Plan 2017-2023.**

Name/Signature

Bernie Healy

Your name/address here.

25 The Drive

Woodbrook Glen BRAY Co Wicklow

Wicklow County Council.  
County Hall, Wicklow.

Attn: Mr Bryan Doyle, Chief Executive.

Wicklow County Council

13 SEP 2017

PLANNING DEPT.

Dear Sir,

**Re: Wicklow County Council Development Plan 2016-2022,  
Bray Municipal District Local Area Plan 2017-2023. Written Submission.**

We are most upset to hear of Wicklow County Council's proposal to construct a new roadway commencing at the Kilmacanogue East roundabout, and routing Northwards to the boundary wall of Brennanstown Riding Stables and Equestrian Centre. We are even more upset by the Council's intention to pay for this unnecessary roadway by re-zoning the lower slopes of the Little Sugarloaf mountain as commercial and housing development land. We believe that this is just the thin end of the wedge, and that it is the Council's intention to complete their 2016 Kilmacanogue to Bray mountain roadway proposal by stealth over time.

**1. An unnecessary roadway.**

The roadway proposed by the Council is entirely unnecessary. It duplicates a proposal published in April 2017 by Transport Infrastructure Ireland to provide a "local service road" immediately alongside the N11 motorway at Kilmacanogue. The TII proposal is simple, sensible, and cost-effective, and it does not adversely impact the slopes of the Little Sugarloaf Mountain.

**2. An unnecessary roadway paid for by unnecessary re-zoning.**

The Council propose to pay for the proposed roadway by re-zoning the mountainside alongside it. The plan goes from bad to worse. This unnecessary roadway is now to be paid for by unnecessary re-zoning of unspoiled mountainside.

**3. A valuable local amenity will be lost.**

The lower slopes of Barchuillia Commons are an invaluable local amenity, and they are walked daily by many of the residents of Kilmacanogue village, as well as by large numbers of walking groups from further afield. The proposed roadway will isolate the village from this important open space, and will make it greatly more difficult to access, and unattractive to walk.

**4. Deer, pheasant, otters, lizard, and pine marten.**

The lower slopes to the east of Kilmacanogue village are a rich and diverse habitat which are home to successful and stable populations of deer, pheasant, otter, lizard, and pine marten. The proposed roadway will devastate this habitat. The deer will move away from the area, while the otter, lizard, and pine marten, being located immediately adjacent to the proposed site area, will not survive.

**5. Views from Kilmacanogue to the Little Sugar Loaf compromised.**

The existing views from Kilmacanogue village out over the Little Sugar Loaf mountain will be greatly compromised by the Council's poorly-thought-out proposal. We have more than our fair share of traffic and roadways in Kilmacanogue, and it seems extraordinary that Wicklow County Council would entertain the construction of additional roadways on these unspoiled uplands.

**6. Desecration of panoramic vista from the Big Sugarloaf Mountain.**

The proposed intrusion onto the slopes of the Little Sugarloaf is of such scale and crudeness, that it will detract greatly from the magnificent panoramic vista which has been enjoyed for hundreds of years by climbers of the Big Sugarloaf Mountain. The vista from the Big Sugarloaf, eastwards towards the Irish Sea, is one of the great views of our country, and must be protected at all costs!

**7. This proposal will be strenuously opposed.**

When the Council first proposed plans to encroach on the slopes of the Little Sugarloaf Mountain in 2016, there was widespread upset throughout the area, and a total of 1250 formal objections were lodged. The proposal now put forward by the Council will cause even greater damage to the Little Sugarloaf mountain, and will be strenuously resisted.

**We ask that this pointless proposal be omitted entirely from both the Wicklow County Council Development Plan 2016-2022, and the Bray Municipal District Local Area Plan 2017-2023.**

Name/Signature

Elaine Hughes

Your name/address here.

Oldcourt  
Bray Co Wicklow

Wicklow County Council.  
County Hall, Wicklow.

Attn: Mr Bryan Doyle. Chief Executive.

Wicklow County Council

13 SEP 2017

PLANNING DEPT.

Dear Sir,

Re: **Wicklow County Council Development Plan 2016-2022,  
Bray Municipal District Local Area Plan 2017-2023. Written Submission.**

We are most upset to hear of Wicklow County Council's proposal to construct a new roadway commencing at the Kilmacanogue East roundabout, and routing Northwards to the boundary wall of Brennanstown Riding Stables and Equestrian Centre. We are even more upset by the Council's intention to pay for this unnecessary roadway by re-zoning the lower slopes of the Little Sugarloaf mountain as commercial and housing development land. We believe that this is just the thin end of the wedge, and that it is the Council's intention to complete their 2016 Kilmacanogue to Bray mountain roadway proposal by stealth over time.

**1. An unnecessary roadway.**

The roadway proposed by the Council is entirely unnecessary. It duplicates a proposal published in April 2017 by Transport Infrastructure Ireland to provide a "local service road" immediately alongside the N11 motorway at Kilmacanogue. The TII proposal is simple, sensible, and cost-effective, and it does not adversely impact the slopes of the Little Sugarloaf Mountain.

**2. An unnecessary roadway paid for by unnecessary re-zoning.**

The Council propose to pay for the proposed roadway by re-zoning the mountainside alongside it. The plan goes from bad to worse. This unnecessary roadway is now to be paid for by unnecessary re-zoning of unspoiled mountainside.

**3. A valuable local amenity will be lost.**

The lower slopes of Barchuillia Commons are an invaluable local amenity, and they are walked daily by many of the residents of Kilmacanogue village, as well as by large numbers of walking groups from further afield. The proposed roadway will isolate the village from this important open space, and will make it greatly more difficult to access, and unattractive to walk.

**4. Deer, pheasant, otters, lizard, and pine marten.**

The lower slopes to the east of Kilmacanogue village are a rich and diverse habitat which are home to successful and stable populations of deer, pheasant, otter, lizard, and pine marten. The proposed roadway will devastate this habitat. The deer will move away from the area, while the otter, lizard, and pine marten, being located immediately adjacent to the proposed site area, will not survive.

**5. Views from Kilmacanogue to the Little Sugar Loaf compromised.**

The existing views from Kilmacanogue village out over the Little Sugar Loaf mountain will be greatly compromised by the Council's poorly-thought-out proposal. We have more than our fair share of traffic and roadways in Kilmacanogue, and it seems extraordinary that Wicklow County Council would entertain the construction of additional roadways on these unspoiled uplands.

**6. Desecration of panoramic vista from the Big Sugarloaf Mountain.**

The proposed intrusion onto the slopes of the Little Sugarloaf is of such scale and crudeness, that it will detract greatly from the magnificent panoramic vista which has been enjoyed for hundreds of years by climbers of the Big Sugarloaf Mountain. The vista from the Big Sugarloaf, eastwards towards the Irish Sea, is one of the great views of our country, and must be protected at all costs!

**7. This proposal will be strenuously opposed.**

When the Council first proposed plans to encroach on the slopes of the Little Sugarloaf Mountain in 2016, there was widespread upset throughout the area, and a total of 1250 formal objections were lodged. The proposal now put forward by the Council will cause even greater damage to the Little Sugarloaf mountain, and will be strenuously resisted.

**We ask that this pointless proposal be omitted entirely from both the Wicklow County Council Development Plan 2016-2022, and the Bray Municipal District Local Area Plan 2017-2023.**

Name/Signature

Ramona Parkes

Your name/address here.

Royal Court Equine  
Frog Lodge,  
GLAS CARN LANE

Ratoath Co Meath

Wicklow County Council

13 SEP 2017

PLANNING DEPT.

Wicklow County Council.  
County Hall, Wicklow.

Attn: Mr Bryan Doyle. Chief Executive.

Dear Sir,

Re: **Wicklow County Council Development Plan 2016-2022,  
Bray Municipal District Local Area Plan 2017-2023. Written Submission.**

We are most upset to hear of Wicklow County Council's proposal to construct a new roadway commencing at the Kilmacanogue East roundabout, and routing Northwards to the boundary wall of Brennanstown Riding Stables and Equestrian Centre. We are even more upset by the Council's intention to pay for this unnecessary roadway by re-zoning the lower slopes of the Little Sugarloaf mountain as commercial and housing development land. We believe that this is just the thin end of the wedge, and that it is the Council's intention to complete their 2016 Kilmacanogue to Bray mountain roadway proposal by stealth over time.

**1. An unnecessary roadway.**

The roadway proposed by the Council is entirely unnecessary. It duplicates a proposal published in April 2017 by Transport Infrastructure Ireland to provide a "local service road" immediately alongside the N11 motorway at Kilmacanogue. The TII proposal is simple, sensible, and cost-effective, and it does not adversely impact the slopes of the Little Sugarloaf Mountain.

**2. An unnecessary roadway paid for by unnecessary re-zoning.**

The Council propose to pay for the proposed roadway by re-zoning the mountainside alongside it. The plan goes from bad to worse. This unnecessary roadway is now to be paid for by unnecessary re-zoning of unspoiled mountainside.

**3. A valuable local amenity will be lost.**

The lower slopes of Barchuillia Commons are an invaluable local amenity, and they are walked daily by many of the residents of Kilmacanogue village, as well as by large numbers of walking groups from further afield. The proposed roadway will isolate the village from this important open space, and will make it greatly more difficult to access, and unattractive to walk.

**4. Deer, pheasant, otters, lizard, and pine marten.**

The lower slopes to the east of Kilmacanogue village are a rich and diverse habitat which are home to successful and stable populations of deer, pheasant, otter, lizard, and pine marten. The proposed roadway will devastate this habitat. The deer will move away from the area, while the otter, lizard, and pine marten, being located immediately adjacent to the proposed site area, will not survive.

**5. Views from Kilmacanogue to the Little Sugar Loaf compromised.**

The existing views from Kilmacanogue village out over the Little Sugar Loaf mountain will be greatly compromised by the Council's poorly-thought-out proposal. We have more than our fair share of traffic and roadways in Kilmacanogue, and it seems extraordinary that Wicklow County Council would entertain the construction of additional roadways on these unspoiled uplands.

**6. Desecration of panoramic vista from the Big Sugarloaf Mountain.**

The proposed intrusion onto the slopes of the Little Sugarloaf is of such scale and crudeness, that it will detract greatly from the magnificent panoramic vista which has been enjoyed for hundreds of years by climbers of the Big Sugarloaf Mountain. The vista from the Big Sugarloaf, eastwards towards the Irish Sea, is one of the great views of our country, and must be protected at all costs!

**7. This proposal will be strenuously opposed.**

When the Council first proposed plans to encroach on the slopes of the Little Sugarloaf Mountain in 2016, there was widespread upset throughout the area, and a total of 1250 formal objections were lodged. The proposal now put forward by the Council will cause even greater damage to the Little Sugarloaf mountain, and will be strenuously resisted.

**We ask that this pointless proposal be omitted entirely from both the Wicklow County Council Development Plan 2016-2022, and the Bray Municipal District Local Area Plan 2017-2023.**

Name/Signature

Ali Purcell



Your name/address here.

34 Vale View Ave  
The Park Cabinteely  
Dublin 18

Wicklow County Council.  
County Hall, Wicklow.

Attn: Mr Bryan Doyle. Chief Executive.

Wicklow County Council

13 SEP 2017

PLANNING DEPT.

Dear Sir,

**Re: Wicklow County Council Development Plan 2016-2022,  
Bray Municipal District Local Area Plan 2017-2023. Written Submission.**

We are most upset to hear of Wicklow County Council's proposal to construct a new roadway commencing at the Kilmacanogue East roundabout, and routing Northwards to the boundary wall of Brennanstown Riding Stables and Equestrian Centre. We are even more upset by the Council's intention to pay for this unnecessary roadway by re-zoning the lower slopes of the Little Sugarloaf mountain as commercial and housing development land. We believe that this is just the thin end of the wedge, and that it is the Council's intention to complete their 2016 Kilmacanogue to Bray mountain roadway proposal by stealth over time.

**1. An unnecessary roadway.**

The roadway proposed by the Council is entirely unnecessary. It duplicates a proposal published in April 2017 by Transport Infrastructure Ireland to provide a "local service road" immediately alongside the N11 motorway at Kilmacanogue. The TII proposal is simple, sensible, and cost-effective, and it does not adversely impact the slopes of the Little Sugarloaf Mountain.

**2. An unnecessary roadway paid for by unnecessary re-zoning.**

The Council propose to pay for the proposed roadway by re-zoning the mountainside alongside it. The plan goes from bad to worse. This unnecessary roadway is now to be paid for by unnecessary re-zoning of unspoiled mountainside.

**3. A valuable local amenity will be lost.**

The lower slopes of Barchuillia Commons are an invaluable local amenity, and they are walked daily by many of the residents of Kilmacanogue village, as well as by large numbers of walking groups from further afield. The proposed roadway will isolate the village from this important open space, and will make it greatly more difficult to access, and unattractive to walk.

**4. Deer, pheasant, otters, lizard, and pine marten.**

The lower slopes to the east of Kilmacanogue village are a rich and diverse habitat which are home to successful and stable populations of deer, pheasant, otter, lizard, and pine marten. The proposed roadway will devastate this habitat. The deer will move away from the area, while the otter, lizard, and pine marten, being located immediately adjacent to the proposed site area, will not survive.

**5. Views from Kilmacanogue to the Little Sugar Loaf compromised.**

The existing views from Kilmacanogue village out over the Little Sugar Loaf mountain will be greatly compromised by the Council's poorly-thought-out proposal. We have more than our fair share of traffic and roadways in Kilmacanogue, and it seems extraordinary that Wicklow County Council would entertain the construction of additional roadways on these unspoiled uplands.

**6. Desecration of panoramic vista from the Big Sugarloaf Mountain.**

The proposed intrusion onto the slopes of the Little Sugarloaf is of such scale and crudeness, that it will detract greatly from the magnificent panoramic vista which has been enjoyed for hundreds of years by climbers of the Big Sugarloaf Mountain. The vista from the Big Sugarloaf, eastwards towards the Irish Sea, is one of the great views of our country, and must be protected at all costs!

**7. This proposal will be strenuously opposed.**

When the Council first proposed plans to encroach on the slopes of the Little Sugarloaf Mountain in 2016, there was widespread upset throughout the area, and a total of **1250** formal objections were lodged. The proposal now put forward by the Council will cause even greater damage to the Little Sugarloaf mountain, and will be strenuously resisted.

**We ask that this pointless proposal be omitted entirely from both the Wicklow County Council Development Plan 2016-2022, and the Bray Municipal District Local Area Plan 2017-2023.**

Name/Signature

Marion Sutherland

Your name/address here.

15 Clover Hill  
Bray  
Co Wicklow

Wicklow County Council.  
County Hall, Wicklow.

Attn: Mr Bryan Doyle. Chief Executive.

Wicklow County Council

13 SEP 2017

PLANNING DEPT.

Dear Sir,

Re: **Wicklow County Council Development Plan 2016-2022,  
Bray Municipal District Local Area Plan 2017-2023. Written Submission.**

We are most upset to hear of Wicklow County Council's proposal to construct a new roadway commencing at the Kilmacanogue East roundabout, and routing Northwards to the boundary wall of Brennanstown Riding Stables and Equestrian Centre. We are even more upset by the Council's intention to pay for this unnecessary roadway by re-zoning the lower slopes of the Little Sugarloaf mountain as commercial and housing development land. We believe that this is just the thin end of the wedge, and that it is the Council's intention to complete their 2016 Kilmacanogue to Bray mountain roadway proposal by stealth over time.

**1. An unnecessary roadway.**

The roadway proposed by the Council is entirely unnecessary. It duplicates a proposal published in April 2017 by Transport Infrastructure Ireland to provide a "local service road" immediately alongside the N11 motorway at Kilmacanogue. The TII proposal is simple, sensible, and cost-effective, and it does not adversely impact the slopes of the Little Sugarloaf Mountain.

**2. An unnecessary roadway paid for by unnecessary re-zoning.**

The Council propose to pay for the proposed roadway by re-zoning the mountainside alongside it. The plan goes from bad to worse. This unnecessary roadway is now to be paid for by unnecessary re-zoning of unspoiled mountainside.

**3. A valuable local amenity will be lost.**

The lower slopes of Barchuillia Commons are an invaluable local amenity, and they are walked daily by many of the residents of Kilmacanogue village, as well as by large numbers of walking groups from further afield. The proposed roadway will isolate the village from this important open space, and will make it greatly more difficult to access, and unattractive to walk.

**4. Deer, pheasant, otters, lizard, and pine marten.**

The lower slopes to the east of Kilmacanogue village are a rich and diverse habitat which are home to successful and stable populations of deer, pheasant, otter, lizard, and pine marten. The proposed roadway will devastate this habitat. The deer will move away from the area, while the otter, lizard, and pine marten, being located immediately adjacent to the proposed site area, will not survive.

**5. Views from Kilmacanogue to the Little Sugar Loaf compromised.**

The existing views from Kilmacanogue village out over the Little Sugar Loaf mountain will be greatly compromised by the Council's poorly-thought-out proposal. We have more than our fair share of traffic and roadways in Kilmacanogue, and it seems extraordinary that Wicklow County Council would entertain the construction of additional roadways on these unspoiled uplands.

**6. Desecration of panoramic vista from the Big Sugarloaf Mountain.**

The proposed intrusion onto the slopes of the Little Sugarloaf is of such scale and crudeness, that it will detract greatly from the magnificent panoramic vista which has been enjoyed for hundreds of years by climbers of the Big Sugarloaf Mountain. The vista from the Big Sugarloaf, eastwards towards the Irish Sea, is one of the great views of our country, and must be protected at all costs!

**7. This proposal will be strenuously opposed.**

When the Council first proposed plans to encroach on the slopes of the Little Sugarloaf Mountain in 2016, there was widespread upset throughout the area, and a total of **1250** formal objections were lodged. The proposal now put forward by the Council will cause even greater damage to the Little Sugarloaf mountain, and will be strenuously resisted.

**We ask that this pointless proposal be omitted entirely from both the Wicklow County Council Development Plan 2016-2022, and the Bray Municipal District Local Area Plan 2017-2023.**

Name/Signature

CLAIRE HOGAN

Your name/address here.

98 Dorney Court  
Shankill Dublin 18

Wicklow County Council.  
County Hall, Wicklow.

Attn: Mr Bryan Doyle. Chief Executive.

Wicklow County Council

13 SEP 2017

PLANNING DEPT.

Dear Sir,

**Re: Wicklow County Council Development Plan 2016-2022,  
Bray Municipal District Local Area Plan 2017-2023. Written Submission.**

We are most upset to hear of Wicklow County Council's proposal to construct a new roadway commencing at the Kilmacanogue East roundabout, and routing Northwards to the boundary wall of Brennanstown Riding Stables and Equestrian Centre. We are even more upset by the Council's intention to pay for this unnecessary roadway by re-zoning the lower slopes of the Little Sugarloaf mountain as commercial and housing development land. We believe that this is just the thin end of the wedge, and that it is the Council's intention to complete their 2016 Kilmacanogue to Bray mountain roadway proposal by stealth over time.

**1. An unnecessary roadway.**

The roadway proposed by the Council is entirely unnecessary. It duplicates a proposal published in April 2017 by Transport Infrastructure Ireland to provide a "local service road" immediately alongside the N11 motorway at Kilmacanogue. The TII proposal is simple, sensible, and cost-effective, and it does not adversely impact the slopes of the Little Sugarloaf Mountain.

**2. An unnecessary roadway paid for by unnecessary re-zoning.**

The Council propose to pay for the proposed roadway by re-zoning the mountainside alongside it. The plan goes from bad to worse. This unnecessary roadway is now to be paid for by unnecessary re-zoning of unspoiled mountainside.

**3. A valuable local amenity will be lost.**

The lower slopes of Barchuillia Commons are an invaluable local amenity, and they are walked daily by many of the residents of Kilmacanogue village, as well as by large numbers of walking groups from further afield. The proposed roadway will isolate the village from this important open space, and will make it greatly more difficult to access, and unattractive to walk.

**4. Deer, pheasant, otters, lizard, and pine marten.**

The lower slopes to the east of Kilmacanogue village are a rich and diverse habitat which are home to successful and stable populations of deer, pheasant, otter, lizard, and pine marten. The proposed roadway will devastate this habitat. The deer will move away from the area, while the otter, lizard, and pine marten, being located immediately adjacent to the proposed site area, will not survive.

**5. Views from Kilmacanogue to the Little Sugar Loaf compromised.**

The existing views from Kilmacanogue village out over the Little Sugar Loaf mountain will be greatly compromised by the Council's poorly-thought-out proposal. We have more than our fair share of traffic and roadways in Kilmacanogue, and it seems extraordinary that Wicklow County Council would entertain the construction of additional roadways on these unspoiled uplands.

**6. Desecration of panoramic vista from the Big Sugarloaf Mountain.**

The proposed intrusion onto the slopes of the Little Sugarloaf is of such scale and crudeness, that it will detract greatly from the magnificent panoramic vista which has been enjoyed for hundreds of years by climbers of the Big Sugarloaf Mountain. The vista from the Big Sugarloaf, eastwards towards the Irish Sea, is one of the great views of our country, and must be protected at all costs!

**7. This proposal will be strenuously opposed.**

When the Council first proposed plans to encroach on the slopes of the Little Sugarloaf Mountain in 2016, there was widespread upset throughout the area, and a total of 1250 formal objections were lodged. The proposal now put forward by the Council will cause even greater damage to the Little Sugarloaf mountain, and will be strenuously resisted.

**We ask that this pointless proposal be omitted entirely from both the Wicklow County Council Development Plan 2016-2022, and the Bray Municipal District Local Area Plan 2017-2023.**

Name/Signature

Bernie Healy

Your name/address here.

2 Eagle Hill

Blackrock to Dublin

Wicklow County Council.  
County Hall, Wicklow.

Attn: Mr Bryan Doyle. Chief Executive.

Wicklow County Council

13 SEP 2017

PLANNING DEPT.

Dear Sir,

**Re: Wicklow County Council Development Plan 2016-2022,  
Bray Municipal District Local Area Plan 2017-2023. Written Submission.**

We are most upset to hear of Wicklow County Council's proposal to construct a new roadway commencing at the Kilmacanogue East roundabout, and routing Northwards to the boundary wall of Brennanstown Riding Stables and Equestrian Centre. We are even more upset by the Council's intention to pay for this unnecessary roadway by re-zoning the lower slopes of the Little Sugarloaf mountain as commercial and housing development land. We believe that this is just the thin end of the wedge, and that it is the Council's intention to complete their 2016 Kilmacanogue to Bray mountain roadway proposal by stealth over time.

**1. An unnecessary roadway.**

The roadway proposed by the Council is entirely unnecessary. It duplicates a proposal published in April 2017 by Transport Infrastructure Ireland to provide a "local service road" immediately alongside the N11 motorway at Kilmacanogue. The TII proposal is simple, sensible, and cost-effective, and it does not adversely impact the slopes of the Little Sugarloaf Mountain.

**2. An unnecessary roadway paid for by unnecessary re-zoning.**

The Council propose to pay for the proposed roadway by re-zoning the mountainside alongside it. The plan goes from bad to worse. This unnecessary roadway is now to be paid for by unnecessary re-zoning of unspoiled mountainside.

**3. A valuable local amenity will be lost.**

The lower slopes of Barchuillia Commons are an invaluable local amenity, and they are walked daily by many of the residents of Kilmacanogue village, as well as by large numbers of walking groups from further afield. The proposed roadway will isolate the village from this important open space, and will make it greatly more difficult to access, and unattractive to walk.

**4. Deer, pheasant, otters, lizard, and pine marten.**

The lower slopes to the east of Kilmacanogue village are a rich and diverse habitat which are home to successful and stable populations of deer, pheasant, otter, lizard, and pine marten. The proposed roadway will devastate this habitat. The deer will move away from the area, while the otter, lizard, and pine marten, being located immediately adjacent to the proposed site area, will not survive.

**5. Views from Kilmacanogue to the Little Sugar Loaf compromised.**

The existing views from Kilmacanogue village out over the Little Sugar Loaf mountain will be greatly compromised by the Council's poorly-thought-out proposal. We have more than our fair share of traffic and roadways in Kilmacanogue, and it seems extraordinary that Wicklow County Council would entertain the construction of additional roadways on these unspoiled uplands.

**6. Desecration of panoramic vista from the Big Sugarloaf Mountain.**

The proposed intrusion onto the slopes of the Little Sugarloaf is of such scale and crudeness, that it will detract greatly from the magnificent panoramic vista which has been enjoyed for hundreds of years by climbers of the Big Sugarloaf Mountain. The vista from the Big Sugarloaf, eastwards towards the Irish Sea, is one of the great views of our country, and must be protected at all costs!

**7. This proposal will be strenuously opposed.**

When the Council first proposed plans to encroach on the slopes of the Little Sugarloaf Mountain in 2016, there was widespread upset throughout the area, and a total of 1250 formal objections were lodged. The proposal now put forward by the Council will cause even greater damage to the Little Sugarloaf mountain, and will be strenuously resisted.

**We ask that this pointless proposal be omitted entirely from both the Wicklow County Council Development Plan 2016-2022, and the Bray Municipal District Local Area Plan 2017-2023.**

Name/Signature

Your name/address here.

43 Westgate Park  
Wexford

Wicklow County Council.  
County Hall, Wicklow.

Attn: Mr Bryan Doyle. Chief Executive.

Wicklow County Council

13 SEP 2017

PLANNING DEPT.

Dear Sir,

**Re: Wicklow County Council Development Plan 2016-2022,  
Bray Municipal District Local Area Plan 2017-2023. Written Submission.**

We are most upset to hear of Wicklow County Council's proposal to construct a new roadway commencing at the Kilmacanogue East roundabout, and routing Northwards to the boundary wall of Brennanstown Riding Stables and Equestrian Centre. We are even more upset by the Council's intention to pay for this unnecessary roadway by re-zoning the lower slopes of the Little Sugarloaf mountain as commercial and housing development land. We believe that this is just the thin end of the wedge, and that it is the Council's intention to complete their 2016 Kilmacanogue to Bray mountain roadway proposal by stealth over time.

**1. An unnecessary roadway.**

The roadway proposed by the Council is entirely unnecessary. It duplicates a proposal published in April 2017 by Transport Infrastructure Ireland to provide a "local service road" immediately alongside the N11 motorway at Kilmacanogue. The TII proposal is simple, sensible, and cost-effective, and it does not adversely impact the slopes of the Little Sugarloaf Mountain.

**2. An unnecessary roadway paid for by unnecessary re-zoning.**

The Council propose to pay for the proposed roadway by re-zoning the mountainside alongside it. The plan goes from bad to worse. This unnecessary roadway is now to be paid for by unnecessary re-zoning of unspoiled mountainside.

**3. A valuable local amenity will be lost.**

The lower slopes of Barchuillia Commons are an invaluable local amenity, and they are walked daily by many of the residents of Kilmacanogue village, as well as by large numbers of walking groups from further afield. The proposed roadway will isolate the village from this important open space, and will make it greatly more difficult to access, and unattractive to walk.

**4. Deer, pheasant, otters, lizard, and pine marten.**

The lower slopes to the east of Kilmacanogue village are a rich and diverse habitat which are home to successful and stable populations of deer, pheasant, otter, lizard, and pine marten. The proposed roadway will devastate this habitat. The deer will move away from the area, while the otter, lizard, and pine marten, being located immediately adjacent to the proposed site area, will not survive.

**5. Views from Kilmacanogue to the Little Sugar Loaf compromised.**

The existing views from Kilmacanogue village out over the Little Sugar Loaf mountain will be greatly compromised by the Council's poorly-thought-out proposal. We have more than our fair share of traffic and roadways in Kilmacanogue, and it seems extraordinary that Wicklow County Council would entertain the construction of additional roadways on these unspoiled uplands.

**6. Desecration of panoramic vista from the Big Sugarloaf Mountain.**

The proposed intrusion onto the slopes of the Little Sugarloaf is of such scale and crudeness, that it will detract greatly from the magnificent panoramic vista which has been enjoyed for hundreds of years by climbers of the Big Sugarloaf Mountain. The vista from the Big Sugarloaf, eastwards towards the Irish Sea, is one of the great views of our country, and must be protected at all costs!

**7. This proposal will be strenuously opposed.**

When the Council first proposed plans to encroach on the slopes of the Little Sugarloaf Mountain in 2016, there was widespread upset throughout the area, and a total of 1250 formal objections were lodged. The proposal now put forward by the Council will cause even greater damage to the Little Sugarloaf mountain, and will be strenuously resisted.

**We ask that this pointless proposal be omitted entirely from both the Wicklow County Council Development Plan 2016-2022, and the Bray Municipal District Local Area Plan 2017-2023.**

Name/Signature

GERARD NOLAN

Your name/address here.

117 Wheatfield  
Boghall Road Bray  
Wicklow County Council

CO WICKLOW 13 SEP 2017

PLANNING DEPT.

Wicklow County Council.  
County Hall, Wicklow.

Attn: Mr Bryan Doyle. Chief Executive.

Dear Sir,

**Re: Wicklow County Council Development Plan 2016-2022,  
Bray Municipal District Local Area Plan 2017-2023. Written Submission.**

We are most upset to hear of Wicklow County Council's proposal to construct a new roadway commencing at the Kilmacanogue East roundabout, and routing Northwards to the boundary wall of Brennanstown Riding Stables and Equestrian Centre. We are even more upset by the Council's intention to pay for this unnecessary roadway by re-zoning the lower slopes of the Little Sugarloaf mountain as commercial and housing development land. We believe that this is just the thin end of the wedge, and that it is the Council's intention to complete their 2016 Kilmacanogue to Bray mountain roadway proposal by stealth over time.

**1. An unnecessary roadway.**

The roadway proposed by the Council is entirely unnecessary. It duplicates a proposal published in April 2017 by Transport Infrastructure Ireland to provide a "local service road" immediately alongside the N11 motorway at Kilmacanogue. The TII proposal is simple, sensible, and cost-effective, and it does not adversely impact the slopes of the Little Sugarloaf Mountain.

**2. An unnecessary roadway paid for by unnecessary re-zoning.**

The Council propose to pay for the proposed roadway by re-zoning the mountainside alongside it. The plan goes from bad to worse. This unnecessary roadway is now to be paid for by unnecessary re-zoning of unspoiled mountainside.

**3. A valuable local amenity will be lost.**

The lower slopes of Barchuillia Commons are an invaluable local amenity, and they are walked daily by many of the residents of Kilmacanogue village, as well as by large numbers of walking groups from further afield. The proposed roadway will isolate the village from this important open space, and will make it greatly more difficult to access, and unattractive to walk.

**4. Deer, pheasant, otters, lizard, and pine marten.**

The lower slopes to the east of Kilmacanogue village are a rich and diverse habitat which are home to successful and stable populations of deer, pheasant, otter, lizard, and pine marten. The proposed roadway will devastate this habitat. The deer will move away from the area, while the otter, lizard, and pine marten, being located immediately adjacent to the proposed site area, will not survive.

**5. Views from Kilmacanogue to the Little Sugar Loaf compromised.**

The existing views from Kilmacanogue village out over the Little Sugar Loaf mountain will be greatly compromised by the Council's poorly-thought-out proposal. We have more than our fair share of traffic and roadways in Kilmacanogue, and it seems extraordinary that Wicklow County Council would entertain the construction of additional roadways on these unspoiled uplands.

**6. Desecration of panoramic vista from the Big Sugarloaf Mountain.**

The proposed intrusion onto the slopes of the Little Sugarloaf is of such scale and crudeness, that it will detract greatly from the magnificent panoramic vista which has been enjoyed for hundreds of years by climbers of the Big Sugarloaf Mountain. The vista from the Big Sugarloaf, eastwards towards the Irish Sea, is one of the great views of our country, and must be protected at all costs!

**7. This proposal will be strenuously opposed.**

When the Council first proposed plans to encroach on the slopes of the Little Sugarloaf Mountain in 2016, there was widespread upset throughout the area, and a total of 1250 formal objections were lodged. The proposal now put forward by the Council will cause even greater damage to the Little Sugarloaf mountain, and will be strenuously resisted.

**We ask that this pointless proposal be omitted entirely from both the Wicklow County Council Development Plan 2016-2022, and the Bray Municipal District Local Area Plan 2017-2023.**

Name/Signature

Colm Casserly

Your name/address here.

Sunny side  
Cloister Ave  
Black rock Co Dublin

Wicklow County Council.  
County Hall, Wicklow.

Attn: Mr Bryan Doyle. Chief Executive.

Wicklow County Council

13 SEP 2017

PLANNING DEPT.

Dear Sir,

Re: **Wicklow County Council Development Plan 2016-2022,  
Bray Municipal District Local Area Plan 2017-2023. Written Submission.**

We are most upset to hear of Wicklow County Council's proposal to construct a new roadway commencing at the Kilmacanogue East roundabout, and routing Northwards to the boundary wall of Brennanstown Riding Stables and Equestrian Centre. We are even more upset by the Council's intention to pay for this unnecessary roadway by re-zoning the lower slopes of the Little Sugarloaf mountain as commercial and housing development land. We believe that this is just the thin end of the wedge, and that it is the Council's intention to complete their 2016 Kilmacanogue to Bray mountain roadway proposal by stealth over time.

**1. An unnecessary roadway.**

The roadway proposed by the Council is entirely unnecessary. It duplicates a proposal published in April 2017 by Transport Infrastructure Ireland to provide a "local service road" immediately alongside the N11 motorway at Kilmacanogue. The TII proposal is simple, sensible, and cost-effective, and it does not adversely impact the slopes of the Little Sugarloaf Mountain.

**2. An unnecessary roadway paid for by unnecessary re-zoning.**

The Council propose to pay for the proposed roadway by re-zoning the mountainside alongside it. The plan goes from bad to worse. This unnecessary roadway is now to be paid for by unnecessary re-zoning of unspoiled mountainside.

**3. A valuable local amenity will be lost.**

The lower slopes of Barchuillia Commons are an invaluable local amenity, and they are walked daily by many of the residents of Kilmacanogue village, as well as by large numbers of walking groups from further afield. The proposed roadway will isolate the village from this important open space, and will make it greatly more difficult to access, and unattractive to walk.

**4. Deer, pheasant, otters, lizard, and pine marten.**

The lower slopes to the east of Kilmacanogue village are a rich and diverse habitat which are home to successful and stable populations of deer, pheasant, otter, lizard, and pine marten. The proposed roadway will devastate this habitat. The deer will move away from the area, while the otter, lizard, and pine marten, being located immediately adjacent to the proposed site area, will not survive.

**5. Views from Kilmacanogue to the Little Sugar Loaf compromised.**

The existing views from Kilmacanogue village out over the Little Sugar Loaf mountain will be greatly compromised by the Council's poorly-thought-out proposal. We have more than our fair share of traffic and roadways in Kilmacanogue, and it seems extraordinary that Wicklow County Council would entertain the construction of additional roadways on these unspoiled uplands.

**6. Desecration of panoramic vista from the Big Sugarloaf Mountain.**

The proposed intrusion onto the slopes of the Little Sugarloaf is of such scale and crudeness, that it will detract greatly from the magnificent panoramic vista which has been enjoyed for hundreds of years by climbers of the Big Sugarloaf Mountain. The vista from the Big Sugarloaf, eastwards towards the Irish Sea, is one of the great views of our country, and must be protected at all costs!

**7. This proposal will be strenuously opposed.**

When the Council first proposed plans to encroach on the slopes of the Little Sugarloaf Mountain in 2016, there was widespread upset throughout the area, and a total of 1250 formal objections were lodged. The proposal now put forward by the Council will cause even greater damage to the Little Sugarloaf mountain, and will be strenuously resisted.

**We ask that this pointless proposal be omitted entirely from both the Wicklow County Council Development Plan 2016-2022, and the Bray Municipal District Local Area Plan 2017-2023.**

Name/Signature

Brid Fahy

Your name/address here.

101 Elgin Heights  
Bray Co Wicklow

Wicklow County Council.  
County Hall, Wicklow.

Attn: Mr Bryan Doyle. Chief Executive.

Wicklow County Council

13 SEP 2017

PLANNING DEPT.

Dear Sir,

Re: **Wicklow County Council Development Plan 2016-2022,  
Bray Municipal District Local Area Plan 2017-2023. Written Submission.**

We are most upset to hear of Wicklow County Council's proposal to construct a new roadway commencing at the Kilmacanogue East roundabout, and routing Northwards to the boundary wall of Brennanstown Riding Stables and Equestrian Centre. We are even more upset by the Council's intention to pay for this unnecessary roadway by re-zoning the lower slopes of the Little Sugarloaf mountain as commercial and housing development land. We believe that this is just the thin end of the wedge, and that it is the Council's intention to complete their 2016 Kilmacanogue to Bray mountain roadway proposal by stealth over time.

**1. An unnecessary roadway.**

The roadway proposed by the Council is entirely unnecessary. It duplicates a proposal published in April 2017 by Transport Infrastructure Ireland to provide a "local service road" immediately alongside the N11 motorway at Kilmacanogue. The TII proposal is simple, sensible, and cost-effective, and it does not adversely impact the slopes of the Little Sugarloaf Mountain.

**2. An unnecessary roadway paid for by unnecessary re-zoning.**

The Council propose to pay for the proposed roadway by re-zoning the mountainside alongside it. The plan goes from bad to worse. This unnecessary roadway is now to be paid for by unnecessary re-zoning of unspoiled mountainside.

**3. A valuable local amenity will be lost.**

The lower slopes of Barchuillia Commons are an invaluable local amenity, and they are walked daily by many of the residents of Kilmacanogue village, as well as by large numbers of walking groups from further afield. The proposed roadway will isolate the village from this important open space, and will make it greatly more difficult to access, and unattractive to walk.

**4. Deer, pheasant, otters, lizard, and pine marten.**

The lower slopes to the east of Kilmacanogue village are a rich and diverse habitat which are home to successful and stable populations of deer, pheasant, otter, lizard, and pine marten. The proposed roadway will devastate this habitat. The deer will move away from the area, while the otter, lizard, and pine marten, being located immediately adjacent to the proposed site area, will not survive.

**5. Views from Kilmacanogue to the Little Sugar Loaf compromised.**

The existing views from Kilmacanogue village out over the Little Sugar Loaf mountain will be greatly compromised by the Council's poorly-thought-out proposal. We have more than our fair share of traffic and roadways in Kilmacanogue, and it seems extraordinary that Wicklow County Council would entertain the construction of additional roadways on these unspoiled uplands.

**6. Desecration of panoramic vista from the Big Sugarloaf Mountain.**

The proposed intrusion onto the slopes of the Little Sugarloaf is of such scale and crudeness, that it will detract greatly from the magnificent panoramic vista which has been enjoyed for hundreds of years by climbers of the Big Sugarloaf Mountain. The vista from the Big Sugarloaf, eastwards towards the Irish Sea, is one of the great views of our country, and must be protected at all costs!

**7. This proposal will be strenuously opposed.**

When the Council first proposed plans to encroach on the slopes of the Little Sugarloaf Mountain in 2016, there was widespread upset throughout the area, and a total of 1250 formal objections were lodged. The proposal now put forward by the Council will cause even greater damage to the Little Sugarloaf mountain, and will be strenuously resisted.

**We ask that this pointless proposal be omitted entirely from both the Wicklow County Council Development Plan 2016-2022, and the Bray Municipal District Local Area Plan 2017-2023.**

Name/Signature

Fiona DWYER



Your name/address here.

22 Glandore Road  
Dromcondra Dublin 9

Wicklow County Council.  
County Hall, Wicklow.

Attn: Mr Bryan Doyle. Chief Executive.

Wicklow County Council

13 SEP 2017

PLANNING DEPT.

Dear Sir,

**Re: Wicklow County Council Development Plan 2016-2022,  
Bray Municipal District Local Area Plan 2017-2023. Written Submission.**

We are most upset to hear of Wicklow County Council's proposal to construct a new roadway commencing at the Kilmacanogue East roundabout, and routing Northwards to the boundary wall of Brennanstown Riding Stables and Equestrian Centre. We are even more upset by the Council's intention to pay for this unnecessary roadway by re-zoning the lower slopes of the Little Sugarloaf mountain as commercial and housing development land. We believe that this is just the thin end of the wedge, and that it is the Council's intention to complete their 2016 Kilmacanogue to Bray mountain roadway proposal by stealth over time.

**1. An unnecessary roadway.**

The roadway proposed by the Council is entirely unnecessary. It duplicates a proposal published in April 2017 by Transport Infrastructure Ireland to provide a "local service road" immediately alongside the N11 motorway at Kilmacanogue. The TII proposal is simple, sensible, and cost-effective, and it does not adversely impact the slopes of the Little Sugarloaf Mountain.

**2. An unnecessary roadway paid for by unnecessary re-zoning.**

The Council propose to pay for the proposed roadway by re-zoning the mountainside alongside it. The plan goes from bad to worse. This unnecessary roadway is now to be paid for by unnecessary re-zoning of unspoiled mountainside.

**3. A valuable local amenity will be lost.**

The lower slopes of Barchuillia Commons are an invaluable local amenity, and they are walked daily by many of the residents of Kilmacanogue village, as well as by large numbers of walking groups from further afield. The proposed roadway will isolate the village from this important open space, and will make it greatly more difficult to access, and unattractive to walk.

**4. Deer, pheasant, otters, lizard, and pine marten.**

The lower slopes to the east of Kilmacanogue village are a rich and diverse habitat which are home to successful and stable populations of deer, pheasant, otter, lizard, and pine marten. The proposed roadway will devastate this habitat. The deer will move away from the area, while the otter, lizard, and pine marten, being located immediately adjacent to the proposed site area, will not survive.

**5. Views from Kilmacanogue to the Little Sugar Loaf compromised.**

The existing views from Kilmacanogue village out over the Little Sugar Loaf mountain will be greatly compromised by the Council's poorly-thought-out proposal. We have more than our fair share of traffic and roadways in Kilmacanogue, and it seems extraordinary that Wicklow County Council would entertain the construction of additional roadways on these unspoiled uplands.

**6. Desecration of panoramic vista from the Big Sugarloaf Mountain.**

The proposed intrusion onto the slopes of the Little Sugarloaf is of such scale and crudeness, that it will detract greatly from the magnificent panoramic vista which has been enjoyed for hundreds of years by climbers of the Big Sugarloaf Mountain. The vista from the Big Sugarloaf, eastwards towards the Irish Sea, is one of the great views of our country, and must be protected at all costs!

**7. This proposal will be strenuously opposed.**

When the Council first proposed plans to encroach on the slopes of the Little Sugarloaf Mountain in 2016, there was widespread upset throughout the area, and a total of **1250** formal objections were lodged. The proposal now put forward by the Council will cause even greater damage to the Little Sugarloaf mountain, and will be strenuously resisted.

**We ask that this pointless proposal be omitted entirely from both the Wicklow County Council Development Plan 2016-2022, and the Bray Municipal District Local Area Plan 2017-2023.**

Name/Signature

Robbie Dale

Your name/address here.

Blenwood Hollow  
Wicklow

Wicklow County Council.  
County Hall, Wicklow.

Attn: Mr Bryan Doyle. Chief Executive.

Wicklow County Council

13 SEP 2017

PLANNING DEPT.

Dear Sir,

Re: **Wicklow County Council Development Plan 2016-2022,  
Bray Municipal District Local Area Plan 2017-2023. Written Submission.**

We are most upset to hear of Wicklow County Council's proposal to construct a new roadway commencing at the Kilmacanogue East roundabout, and routing Northwards to the boundary wall of Brennanstown Riding Stables and Equestrian Centre. We are even more upset by the Council's intention to pay for this unnecessary roadway by re-zoning the lower slopes of the Little Sugarloaf mountain as commercial and housing development land. We believe that this is just the thin end of the wedge, and that it is the Council's intention to complete their 2016 Kilmacanogue to Bray mountain roadway proposal by stealth over time.

**1. An unnecessary roadway.**

The roadway proposed by the Council is entirely unnecessary. It duplicates a proposal published in April 2017 by Transport Infrastructure Ireland to provide a "local service road" immediately alongside the N11 motorway at Kilmacanogue. The TII proposal is simple, sensible, and cost-effective, and it does not adversely impact the slopes of the Little Sugarloaf Mountain.

**2. An unnecessary roadway paid for by unnecessary re-zoning.**

The Council propose to pay for the proposed roadway by re-zoning the mountainside alongside it. The plan goes from bad to worse. This unnecessary roadway is now to be paid for by unnecessary re-zoning of unspoiled mountainside.

**3. A valuable local amenity will be lost.**

The lower slopes of Barchuillia Commons are an invaluable local amenity, and they are walked daily by many of the residents of Kilmacanogue village, as well as by large numbers of walking groups from further afield. The proposed roadway will isolate the village from this important open space, and will make it greatly more difficult to access, and unattractive to walk.

**4. Deer, pheasant, otters, lizard, and pine marten.**

The lower slopes to the east of Kilmacanogue village are a rich and diverse habitat which are home to successful and stable populations of deer, pheasant, otter, lizard, and pine marten. The proposed roadway will devastate this habitat. The deer will move away from the area, while the otter, lizard, and pine marten, being located immediately adjacent to the proposed site area, will not survive.

**5. Views from Kilmacanogue to the Little Sugar Loaf compromised.**

The existing views from Kilmacanogue village out over the Little Sugar Loaf mountain will be greatly compromised by the Council's poorly-thought-out proposal. We have more than our fair share of traffic and roadways in Kilmacanogue, and it seems extraordinary that Wicklow County Council would entertain the construction of additional roadways on these unspoiled uplands.

**6. Desecration of panoramic vista from the Big Sugarloaf Mountain.**

The proposed intrusion onto the slopes of the Little Sugarloaf is of such scale and crudeness, that it will detract greatly from the magnificent panoramic vista which has been enjoyed for hundreds of years by climbers of the Big Sugarloaf Mountain. The vista from the Big Sugarloaf, eastwards towards the Irish Sea, is one of the great views of our country, and must be protected at all costs!

**7. This proposal will be strenuously opposed.**

When the Council first proposed plans to encroach on the slopes of the Little Sugarloaf Mountain in 2016, there was widespread upset throughout the area, and a total of **1250** formal objections were lodged. The proposal now put forward by the Council will cause even greater damage to the Little Sugarloaf mountain, and will be strenuously resisted.

**We ask that this pointless proposal be omitted entirely from both the Wicklow County Council Development Plan 2016-2022, and the Bray Municipal District Local Area Plan 2017-2023.**

Name/Signature

Jenny Large

Your name/address here.

Glen Lodge  
Greystones Co Wicklow

Wicklow County Council.  
County Hall, Wicklow.

Attn: Mr Bryan Doyle. Chief Executive.

Wicklow County Council

13 SEP 2017

PLANNING DEPT.

Dear Sir,

Re: **Wicklow County Council Development Plan 2016-2022,  
Bray Municipal District Local Area Plan 2017-2023. Written Submission.**

We are most upset to hear of Wicklow County Council's proposal to construct a new roadway commencing at the Kilmacanogue East roundabout, and routing Northwards to the boundary wall of Brennanstown Riding Stables and Equestrian Centre. We are even more upset by the Council's intention to pay for this unnecessary roadway by re-zoning the lower slopes of the Little Sugarloaf mountain as commercial and housing development land. We believe that this is just the thin end of the wedge, and that it is the Council's intention to complete their 2016 Kilmacanogue to Bray mountain roadway proposal by stealth over time.

**1. An unnecessary roadway.**

The roadway proposed by the Council is entirely unnecessary. It duplicates a proposal published in April 2017 by Transport Infrastructure Ireland to provide a "local service road" immediately alongside the N11 motorway at Kilmacanogue. The TII proposal is simple, sensible, and cost-effective, and it does not adversely impact the slopes of the Little Sugarloaf Mountain.

**2. An unnecessary roadway paid for by unnecessary re-zoning.**

The Council propose to pay for the proposed roadway by re-zoning the mountainside alongside it. The plan goes from bad to worse. This unnecessary roadway is now to be paid for by unnecessary re-zoning of unspoiled mountainside.

**3. A valuable local amenity will be lost.**

The lower slopes of Barchuillia Commons are an invaluable local amenity, and they are walked daily by many of the residents of Kilmacanogue village, as well as by large numbers of walking groups from further afield. The proposed roadway will isolate the village from this important open space, and will make it greatly more difficult to access, and unattractive to walk.

**4. Deer, pheasant, otters, lizard, and pine marten.**

The lower slopes to the east of Kilmacanogue village are a rich and diverse habitat which are home to successful and stable populations of deer, pheasant, otter, lizard, and pine marten. The proposed roadway will devastate this habitat. The deer will move away from the area, while the otter, lizard, and pine marten, being located immediately adjacent to the proposed site area, will not survive.

**5. Views from Kilmacanogue to the Little Sugar Loaf compromised.**

The existing views from Kilmacanogue village out over the Little Sugar Loaf mountain will be greatly compromised by the Council's poorly-thought-out proposal. We have more than our fair share of traffic and roadways in Kilmacanogue, and it seems extraordinary that Wicklow County Council would entertain the construction of additional roadways on these unspoiled uplands.

**6. Desecration of panoramic vista from the Big Sugarloaf Mountain.**

The proposed intrusion onto the slopes of the Little Sugarloaf is of such scale and crudeness, that it will detract greatly from the magnificent panoramic vista which has been enjoyed for hundreds of years by climbers of the Big Sugarloaf Mountain. The vista from the Big Sugarloaf, eastwards towards the Irish Sea, is one of the great views of our country, and must be protected at all costs!

**7. This proposal will be strenuously opposed.**

When the Council first proposed plans to encroach on the slopes of the Little Sugarloaf Mountain in 2016, there was widespread upset throughout the area, and a total of 1250 formal objections were lodged. The proposal now put forward by the Council will cause even greater damage to the Little Sugarloaf mountain, and will be strenuously resisted.

**We ask that this pointless proposal be omitted entirely from both the Wicklow County Council Development Plan 2016-2022, and the Bray Municipal District Local Area Plan 2017-2023.**

Name/Signature

MARY HUTCH

Your name/address here.

Sunnyside  
Clester Ave Bluerock

Wicklow County Council.  
County Hall, Wicklow.

Attn: Mr Bryan Doyle. Chief Executive.

Wicklow County Council

13 SEP 2017

PLANNING DEPT.

Dear Sir,

Re: **Wicklow County Council Development Plan 2016-2022,  
Bray Municipal District Local Area Plan 2017-2023. Written Submission.**

We are most upset to hear of Wicklow County Council's proposal to construct a new roadway commencing at the Kilmacanogue East roundabout, and routing Northwards to the boundary wall of Brennanstown Riding Stables and Equestrian Centre. We are even more upset by the Council's intention to pay for this unnecessary roadway by re-zoning the lower slopes of the Little Sugarloaf mountain as commercial and housing development land. We believe that this is just the thin end of the wedge, and that it is the Council's intention to complete their 2016 Kilmacanogue to Bray mountain roadway proposal by stealth over time.

**1. An unnecessary roadway.**

The roadway proposed by the Council is entirely unnecessary. It duplicates a proposal published in April 2017 by Transport Infrastructure Ireland to provide a "local service road" immediately alongside the N11 motorway at Kilmacanogue. The TII proposal is simple, sensible, and cost-effective, and it does not adversely impact the slopes of the Little Sugarloaf Mountain.

**2. An unnecessary roadway paid for by unnecessary re-zoning.**

The Council propose to pay for the proposed roadway by re-zoning the mountainside alongside it. The plan goes from bad to worse. This unnecessary roadway is now to be paid for by unnecessary re-zoning of unspoiled mountainside.

**3. A valuable local amenity will be lost.**

The lower slopes of Barchuillia Commons are an invaluable local amenity, and they are walked daily by many of the residents of Kilmacanogue village, as well as by large numbers of walking groups from further afield. The proposed roadway will isolate the village from this important open space, and will make it greatly more difficult to access, and unattractive to walk.

**4. Deer, pheasant, otters, lizard, and pine marten.**

The lower slopes to the east of Kilmacanogue village are a rich and diverse habitat which are home to successful and stable populations of deer, pheasant, otter, lizard, and pine marten. The proposed roadway will devastate this habitat. The deer will move away from the area, while the otter, lizard, and pine marten, being located immediately adjacent to the proposed site area, will not survive.

**5. Views from Kilmacanogue to the Little Sugar Loaf compromised.**

The existing views from Kilmacanogue village out over the Little Sugar Loaf mountain will be greatly compromised by the Council's poorly-thought-out proposal. We have more than our fair share of traffic and roadways in Kilmacanogue, and it seems extraordinary that Wicklow County Council would entertain the construction of additional roadways on these unspoiled uplands.

**6. Desecration of panoramic vista from the Big Sugarloaf Mountain.**

The proposed intrusion onto the slopes of the Little Sugarloaf is of such scale and crudeness, that it will detract greatly from the magnificent panoramic vista which has been enjoyed for hundreds of years by climbers of the Big Sugarloaf Mountain. The vista from the Big Sugarloaf, eastwards towards the Irish Sea, is one of the great views of our country, and must be protected at all costs!

**7. This proposal will be strenuously opposed.**

When the Council first proposed plans to encroach on the slopes of the Little Sugarloaf Mountain in 2016, there was widespread upset throughout the area, and a total of 1250 formal objections were lodged. The proposal now put forward by the Council will cause even greater damage to the Little Sugarloaf mountain, and will be strenuously resisted.

**We ask that this pointless proposal be omitted entirely from both the Wicklow County Council Development Plan 2016-2022, and the Bray Municipal District Local Area Plan 2017-2023.**

Name/Signature

Gerard Fahy

Your name/address here.

10 CORNAGOWER PARK  
BRITAS BAY CO WICKLOW

Wicklow County Council.  
County Hall, Wicklow.

Attn: Mr Bryan Doyle. Chief Executive.

Wicklow County Council

13 SEP 2017

PLANNING DEPT.

Dear Sir,

**Re: Wicklow County Council Development Plan 2016-2022,  
Bray Municipal District Local Area Plan 2017-2023. Written Submission.**

We are most upset to hear of Wicklow County Council's proposal to construct a new roadway commencing at the Kilmacanogue East roundabout, and routing Northwards to the boundary wall of Brennanstown Riding Stables and Equestrian Centre. We are even more upset by the Council's intention to pay for this unnecessary roadway by re-zoning the lower slopes of the Little Sugarloaf mountain as commercial and housing development land. We believe that this is just the thin end of the wedge, and that it is the Council's intention to complete their 2016 Kilmacanogue to Bray mountain roadway proposal by stealth over time.

**1. An unnecessary roadway.**

The roadway proposed by the Council is entirely unnecessary. It duplicates a proposal published in April 2017 by Transport Infrastructure Ireland to provide a "local service road" immediately alongside the N11 motorway at Kilmacanogue. The TII proposal is simple, sensible, and cost-effective, and it does not adversely impact the slopes of the Little Sugarloaf Mountain.

**2. An unnecessary roadway paid for by unnecessary re-zoning.**

The Council propose to pay for the proposed roadway by re-zoning the mountainside alongside it. The plan goes from bad to worse. This unnecessary roadway is now to be paid for by unnecessary re-zoning of unspoiled mountainside.

**3. A valuable local amenity will be lost.**

The lower slopes of Barchuillia Commons are an invaluable local amenity, and they are walked daily by many of the residents of Kilmacanogue village, as well as by large numbers of walking groups from further afield. The proposed roadway will isolate the village from this important open space, and will make it greatly more difficult to access, and unattractive to walk.

**4. Deer, pheasant, otters, lizard, and pine marten.**

The lower slopes to the east of Kilmacanogue village are a rich and diverse habitat which are home to successful and stable populations of deer, pheasant, otter, lizard, and pine marten. The proposed roadway will devastate this habitat. The deer will move away from the area, while the otter, lizard, and pine marten, being located immediately adjacent to the proposed site area, will not survive.

**5. Views from Kilmacanogue to the Little Sugar Loaf compromised.**

The existing views from Kilmacanogue village out over the Little Sugar Loaf mountain will be greatly compromised by the Council's poorly-thought-out proposal. We have more than our fair share of traffic and roadways in Kilmacanogue, and it seems extraordinary that Wicklow County Council would entertain the construction of additional roadways on these unspoiled uplands.

**6. Desecration of panoramic vista from the Big Sugarloaf Mountain.**

The proposed intrusion onto the slopes of the Little Sugarloaf is of such scale and crudeness, that it will detract greatly from the magnificent panoramic vista which has been enjoyed for hundreds of years by climbers of the Big Sugarloaf Mountain. The vista from the Big Sugarloaf, eastwards towards the Irish Sea, is one of the great views of our country, and must be protected at all costs!

**7. This proposal will be strenuously opposed.**

When the Council first proposed plans to encroach on the slopes of the Little Sugarloaf Mountain in 2016, there was widespread upset throughout the area, and a total of 1250 formal objections were lodged. The proposal now put forward by the Council will cause even greater damage to the Little Sugarloaf mountain, and will be strenuously resisted.

**We ask that this pointless proposal be omitted entirely from both the Wicklow County Council Development Plan 2016-2022, and the Bray Municipal District Local Area Plan 2017-2023.**

Name/Signature

Brian Mc Multy

Your name/address here.

10 Westfield

Kells Co Meath

Wicklow County Council.  
County Hall, Wicklow.

Attn: Mr Bryan Doyle. Chief Executive.

Wicklow County Council

13 SEP 2017

PLANNING DEPT.

Dear Sir,

**Re: Wicklow County Council Development Plan 2016-2022,  
Bray Municipal District Local Area Plan 2017-2023. Written Submission.**

We are most upset to hear of Wicklow County Council's proposal to construct a new roadway commencing at the Kilmacanogue East roundabout, and routing Northwards to the boundary wall of Brennanstown Riding Stables and Equestrian Centre. We are even more upset by the Council's intention to pay for this unnecessary roadway by re-zoning the lower slopes of the Little Sugarloaf mountain as commercial and housing development land. We believe that this is just the thin end of the wedge, and that it is the Council's intention to complete their 2016 Kilmacanogue to Bray mountain roadway proposal by stealth over time.

**1. An unnecessary roadway.**

The roadway proposed by the Council is entirely unnecessary. It duplicates a proposal published in April 2017 by Transport Infrastructure Ireland to provide a "local service road" immediately alongside the N11 motorway at Kilmacanogue. The TII proposal is simple, sensible, and cost-effective, and it does not adversely impact the slopes of the Little Sugarloaf Mountain.

**2. An unnecessary roadway paid for by unnecessary re-zoning.**

The Council propose to pay for the proposed roadway by re-zoning the mountainside alongside it. The plan goes from bad to worse. This unnecessary roadway is now to be paid for by unnecessary re-zoning of unspoiled mountainside.

**3. A valuable local amenity will be lost.**

The lower slopes of Barchuillia Commons are an invaluable local amenity, and they are walked daily by many of the residents of Kilmacanogue village, as well as by large numbers of walking groups from further afield. The proposed roadway will isolate the village from this important open space, and will make it greatly more difficult to access, and unattractive to walk.

**4. Deer, pheasant, otters, lizard, and pine marten.**

The lower slopes to the east of Kilmacanogue village are a rich and diverse habitat which are home to successful and stable populations of deer, pheasant, otter, lizard, and pine marten. The proposed roadway will devastate this habitat. The deer will move away from the area, while the otter, lizard, and pine marten, being located immediately adjacent to the proposed site area, will not survive.

**5. Views from Kilmacanogue to the Little Sugar Loaf compromised.**

The existing views from Kilmacanogue village out over the Little Sugar Loaf mountain will be greatly compromised by the Council's poorly-thought-out proposal. We have more than our fair share of traffic and roadways in Kilmacanogue, and it seems extraordinary that Wicklow County Council would entertain the construction of additional roadways on these unspoiled uplands.

**6. Desecration of panoramic vista from the Big Sugarloaf Mountain.**

The proposed intrusion onto the slopes of the Little Sugarloaf is of such scale and crudeness, that it will detract greatly from the magnificent panoramic vista which has been enjoyed for hundreds of years by climbers of the Big Sugarloaf Mountain. The vista from the Big Sugarloaf, eastwards towards the Irish Sea, is one of the great views of our country, and must be protected at all costs!

**7. This proposal will be strenuously opposed.**

When the Council first proposed plans to encroach on the slopes of the Little Sugarloaf Mountain in 2016, there was widespread upset throughout the area, and a total of 1250 formal objections were lodged. The proposal now put forward by the Council will cause even greater damage to the Little Sugarloaf mountain, and will be strenuously resisted.

**We ask that this pointless proposal be omitted entirely from both the Wicklow County Council Development Plan 2016-2022, and the Bray Municipal District Local Area Plan 2017-2023.**

Name/Signature

Dermot Crowley

Your name/address here.

10 Carnagower PARK  
BRITHAS BAY Co Wicklow

Wicklow County Council.  
County Hall, Wicklow.

Attn: Mr Bryan Doyle. Chief Executive.

Wicklow County Council

13 SEP 2017

PLANNING DEPT.

Dear Sir,

Re: **Wicklow County Council Development Plan 2016-2022,  
Bray Municipal District Local Area Plan 2017-2023. Written Submission.**

We are most upset to hear of Wicklow County Council's proposal to construct a new roadway commencing at the Kilmacanogue East roundabout, and routing Northwards to the boundary wall of Brennanstown Riding Stables and Equestrian Centre. We are even more upset by the Council's intention to pay for this unnecessary roadway by re-zoning the lower slopes of the Little Sugarloaf mountain as commercial and housing development land. We believe that this is just the thin end of the wedge, and that it is the Council's intention to complete their 2016 Kilmacanogue to Bray mountain roadway proposal by stealth over time.

**1. An unnecessary roadway.**

The roadway proposed by the Council is entirely unnecessary. It duplicates a proposal published in April 2017 by Transport Infrastructure Ireland to provide a "local service road" immediately alongside the N11 motorway at Kilmacanogue. The TII proposal is simple, sensible, and cost-effective, and it does not adversely impact the slopes of the Little Sugarloaf Mountain.

**2. An unnecessary roadway paid for by unnecessary re-zoning.**

The Council propose to pay for the proposed roadway by re-zoning the mountainside alongside it. The plan goes from bad to worse. This unnecessary roadway is now to be paid for by unnecessary re-zoning of unspoiled mountainside.

**3. A valuable local amenity will be lost.**

The lower slopes of Barchuillia Commons are an invaluable local amenity, and they are walked daily by many of the residents of Kilmacanogue village, as well as by large numbers of walking groups from further afield. The proposed roadway will isolate the village from this important open space, and will make it greatly more difficult to access, and unattractive to walk.

**4. Deer, pheasant, otters, lizard, and pine marten.**

The lower slopes to the east of Kilmacanogue village are a rich and diverse habitat which are home to successful and stable populations of deer, pheasant, otter, lizard, and pine marten. The proposed roadway will devastate this habitat. The deer will move away from the area, while the otter, lizard, and pine marten, being located immediately adjacent to the proposed site area, will not survive.

**5. Views from Kilmacanogue to the Little Sugar Loaf compromised.**

The existing views from Kilmacanogue village out over the Little Sugar Loaf mountain will be greatly compromised by the Council's poorly-thought-out proposal. We have more than our fair share of traffic and roadways in Kilmacanogue, and it seems extraordinary that Wicklow County Council would entertain the construction of additional roadways on these unspoiled uplands.

**6. Desecration of panoramic vista from the Big Sugarloaf Mountain.**

The proposed intrusion onto the slopes of the Little Sugarloaf is of such scale and crudeness, that it will detract greatly from the magnificent panoramic vista which has been enjoyed for hundreds of years by climbers of the Big Sugarloaf Mountain. The vista from the Big Sugarloaf, eastwards towards the Irish Sea, is one of the great views of our country, and must be protected at all costs!

**7. This proposal will be strenuously opposed.**

When the Council first proposed plans to encroach on the slopes of the Little Sugarloaf Mountain in 2016, there was widespread upset throughout the area, and a total of 1250 formal objections were lodged. The proposal now put forward by the Council will cause even greater damage to the Little Sugarloaf mountain, and will be strenuously resisted.

**We ask that this pointless proposal be omitted entirely from both the Wicklow County Council Development Plan 2016-2022, and the Bray Municipal District Local Area Plan 2017-2023.**

Name/Signature

Alan McNulty

Your name/address here.

10 St Brigid's Park  
Greystones Co Wicklow

Wicklow County Council.  
County Hall, Wicklow.

Attn: Mr Bryan Doyle. Chief Executive.

Wicklow County Council

13 SEP 2017

PLANNING DEPT.

Dear Sir,

**Re: Wicklow County Council Development Plan 2016-2022,  
Bray Municipal District Local Area Plan 2017-2023. Written Submission.**

We are most upset to hear of Wicklow County Council's proposal to construct a new roadway commencing at the Kilmacanogue East roundabout, and routing Northwards to the boundary wall of Brennanstown Riding Stables and Equestrian Centre. We are even more upset by the Council's intention to pay for this unnecessary roadway by re-zoning the lower slopes of the Little Sugarloaf mountain as commercial and housing development land. We believe that this is just the thin end of the wedge, and that it is the Council's intention to complete their 2016 Kilmacanogue to Bray mountain roadway proposal by stealth over time.

**1. An unnecessary roadway.**

The roadway proposed by the Council is entirely unnecessary. It duplicates a proposal published in April 2017 by Transport Infrastructure Ireland to provide a "local service road" immediately alongside the N11 motorway at Kilmacanogue. The TII proposal is simple, sensible, and cost-effective, and it does not adversely impact the slopes of the Little Sugarloaf Mountain.

**2. An unnecessary roadway paid for by unnecessary re-zoning.**

The Council propose to pay for the proposed roadway by re-zoning the mountainside alongside it. The plan goes from bad to worse. This unnecessary roadway is now to be paid for by unnecessary re-zoning of unspoiled mountainside.

**3. A valuable local amenity will be lost.**

The lower slopes of Barchuillia Commons are an invaluable local amenity, and they are walked daily by many of the residents of Kilmacanogue village, as well as by large numbers of walking groups from further afield. The proposed roadway will isolate the village from this important open space, and will make it greatly more difficult to access, and unattractive to walk.

**4. Deer, pheasant, otters, lizard, and pine marten.**

The lower slopes to the east of Kilmacanogue village are a rich and diverse habitat which are home to successful and stable populations of deer, pheasant, otter, lizard, and pine marten. The proposed roadway will devastate this habitat. The deer will move away from the area, while the otter, lizard, and pine marten, being located immediately adjacent to the proposed site area, will not survive.

**5. Views from Kilmacanogue to the Little Sugar Loaf compromised.**

The existing views from Kilmacanogue village out over the Little Sugar Loaf mountain will be greatly compromised by the Council's poorly-thought-out proposal. We have more than our fair share of traffic and roadways in Kilmacanogue, and it seems extraordinary that Wicklow County Council would entertain the construction of additional roadways on these unspoiled uplands.

**6. Desecration of panoramic vista from the Big Sugarloaf Mountain.**

The proposed intrusion onto the slopes of the Little Sugarloaf is of such scale and crudeness, that it will detract greatly from the magnificent panoramic vista which has been enjoyed for hundreds of years by climbers of the Big Sugarloaf Mountain. The vista from the Big Sugarloaf, eastwards towards the Irish Sea, is one of the great views of our country, and must be protected at all costs!

**7. This proposal will be strenuously opposed.**

When the Council first proposed plans to encroach on the slopes of the Little Sugarloaf Mountain in 2016, there was widespread upset throughout the area, and a total of 1250 formal objections were lodged. The proposal now put forward by the Council will cause even greater damage to the Little Sugarloaf mountain, and will be strenuously resisted.

**We ask that this pointless proposal be omitted entirely from both the Wicklow County Council Development Plan 2016-2022, and the Bray Municipal District Local Area Plan 2017-2023.**

Name/Signature

DAVE NOLAN



Your name/address here.

77 K Lower  
Churchtown Road  
Dublin 8

Wicklow County Council.  
County Hall, Wicklow.

Attn: Mr Bryan Doyle. Chief Executive.

Wicklow County Council

13 SEP 2017

PLANNING DEPT

Dear Sir,

**Re: Wicklow County Council Development Plan 2016-2022,  
Bray Municipal District Local Area Plan 2017-2023. Written Submission.**

We are most upset to hear of Wicklow County Council's proposal to construct a new roadway commencing at the Kilmacanogue East roundabout, and routing Northwards to the boundary wall of Brennanstown Riding Stables and Equestrian Centre. We are even more upset by the Council's intention to pay for this unnecessary roadway by re-zoning the lower slopes of the Little Sugarloaf mountain as commercial and housing development land. We believe that this is just the thin end of the wedge, and that it is the Council's intention to complete their 2016 Kilmacanogue to Bray mountain roadway proposal by stealth over time.

**1. An unnecessary roadway.**

The roadway proposed by the Council is entirely unnecessary. It duplicates a proposal published in April 2017 by Transport Infrastructure Ireland to provide a "local service road" immediately alongside the N11 motorway at Kilmacanogue. The TII proposal is simple, sensible, and cost-effective, and it does not adversely impact the slopes of the Little Sugarloaf Mountain.

**2. An unnecessary roadway paid for by unnecessary re-zoning.**

The Council propose to pay for the proposed roadway by re-zoning the mountainside alongside it. The plan goes from bad to worse. This unnecessary roadway is now to be paid for by unnecessary re-zoning of unspoiled mountainside.

**3. A valuable local amenity will be lost.**

The lower slopes of Barchuillia Commons are an invaluable local amenity, and they are walked daily by many of the residents of Kilmacanogue village, as well as by large numbers of walking groups from further afield. The proposed roadway will isolate the village from this important open space, and will make it greatly more difficult to access, and unattractive to walk.

**4. Deer, pheasant, otters, lizard, and pine marten.**

The lower slopes to the east of Kilmacanogue village are a rich and diverse habitat which are home to successful and stable populations of deer, pheasant, otter, lizard, and pine marten. The proposed roadway will devastate this habitat. The deer will move away from the area, while the otter, lizard, and pine marten, being located immediately adjacent to the proposed site area, will not survive.

**5. Views from Kilmacanogue to the Little Sugar Loaf compromised.**

The existing views from Kilmacanogue village out over the Little Sugar Loaf mountain will be greatly compromised by the Council's poorly-thought-out proposal. We have more than our fair share of traffic and roadways in Kilmacanogue, and it seems extraordinary that Wicklow County Council would entertain the construction of additional roadways on these unspoiled uplands.

**6. Desecration of panoramic vista from the Big Sugarloaf Mountain.**

The proposed intrusion onto the slopes of the Little Sugarloaf is of such scale and crudeness, that it will detract greatly from the magnificent panoramic vista which has been enjoyed for hundreds of years by climbers of the Big Sugarloaf Mountain. The vista from the Big Sugarloaf, eastwards towards the Irish Sea, is one of the great views of our country, and must be protected at all costs!

**7. This proposal will be strenuously opposed.**

When the Council first proposed plans to encroach on the slopes of the Little Sugarloaf Mountain in 2016, there was widespread upset throughout the area, and a total of 1250 formal objections were lodged. The proposal now put forward by the Council will cause even greater damage to the Little Sugarloaf mountain, and will be strenuously resisted.

**We ask that this pointless proposal be omitted entirely from both the Wicklow County Council Development Plan 2016-2022, and the Bray Municipal District Local Area Plan 2017-2023.**

Name/Signature

Jodie O'Keefe

Your name/address here.

Colman Kelly  
Barraculla  
Bohilla Lee, Kilmacanogue  
Co. Wicklow

Wicklow County Council.  
County Hall, Wicklow.

Attn: Mr Bryan Doyle. Chief Executive.

Wicklow County Council

13 SEP 2017

PLANNING DEPT.

Dear Sir,

**Re: Wicklow County Council Development Plan 2016-2022,  
Bray Municipal District Local Area Plan 2017-2023. Written Submission.**

We are most upset to hear of Wicklow County Council's proposal to construct a new roadway commencing at the Kilmacanogue East roundabout, and routing Northwards to the boundary wall of Brennanstown Riding Stables and Equestrian Centre. We are even more upset by the Council's intention to pay for this unnecessary roadway by re-zoning the lower slopes of the Little Sugarloaf mountain as commercial and housing development land. We believe that this is just the thin end of the wedge, and that it is the Council's intention to complete their 2016 Kilmacanogue to Bray mountain roadway proposal by stealth over time.

**1. An unnecessary roadway.**

The roadway proposed by the Council is entirely unnecessary. It duplicates a proposal published in April 2017 by Transport Infrastructure Ireland to provide a "local service road" immediately alongside the N11 motorway at Kilmacanogue. The TII proposal is simple, sensible, and cost-effective, and it does not adversely impact the slopes of the Little Sugarloaf Mountain.

**2. An unnecessary roadway paid for by unnecessary re-zoning.**

The Council propose to pay for the proposed roadway by re-zoning the mountainside alongside it. The plan goes from bad to worse. This unnecessary roadway is now to be paid for by unnecessary re-zoning of unspoiled mountainside.

**3. A valuable local amenity will be lost.**

The lower slopes of Barchuillia Commons are an invaluable local amenity, and they are walked daily by many of the residents of Kilmacanogue village, as well as by large numbers of walking groups from further afield. The proposed roadway will isolate the village from this important open space, and will make it greatly more difficult to access, and unattractive to walk.

**4. Deer, pheasant, otters, lizard, and pine marten.**

The lower slopes to the east of Kilmacanogue village are a rich and diverse habitat which are home to successful and stable populations of deer, pheasant, otter, lizard, and pine marten. The proposed roadway will devastate this habitat. The deer will move away from the area, while the otter, lizard, and pine marten, being located immediately adjacent to the proposed site area, will not survive.

**5. Views from Kilmacanogue to the Little Sugar Loaf compromised.**

The existing views from Kilmacanogue village out over the Little Sugar Loaf mountain will be greatly compromised by the Council's poorly-thought-out proposal. We have more than our fair share of traffic and roadways in Kilmacanogue, and it seems extraordinary that Wicklow County Council would entertain the construction of additional roadways on these unspoiled uplands.

**6. Desecration of panoramic vista from the Big Sugarloaf Mountain.**

The proposed intrusion onto the slopes of the Little Sugarloaf is of such scale and crudeness, that it will detract greatly from the magnificent panoramic vista which has been enjoyed for hundreds of years by climbers of the Big Sugarloaf Mountain. The vista from the Big Sugarloaf, eastwards towards the Irish Sea, is one of the great views of our country, and must be protected at all costs!

**7. This proposal will be strenuously opposed.**

When the Council first proposed plans to encroach on the slopes of the Little Sugarloaf Mountain in 2016, there was widespread upset throughout the area, and a total of **1250** formal objections were lodged. The proposal now put forward by the Council will cause even greater damage to the Little Sugarloaf mountain, and will be strenuously resisted.

**We ask that this pointless proposal be omitted entirely from both the Wicklow County Council Development Plan 2016-2022, and the Bray Municipal District Local Area Plan 2017-2023.**

Name/Signature

Colman Kelly

Your name/address here.

MARY QUINLAN  
12 WOODLANDS.  
NAAS, CO KILDARE.

Wicklow County Council.  
County Hall, Wicklow.

Attn: Mr Bryan Doyle. Chief Executive.

Dear Sir,

Re: **Wicklow County Council Development Plan 2016-2022,  
Bray Municipal District Local Area Plan 2017-2023. Written Submission.**

Wicklow County Council

13 SEP 2017

PLANNING DEPT

We are most upset to hear of Wicklow County Council's proposal to construct a new roadway commencing at the Kilmacanogue East roundabout, and routing Northwards to the boundary wall of Brennanstown Riding Stables and Equestrian Centre. We are even more upset by the Council's intention to pay for this unnecessary roadway by re-zoning the lower slopes of the Little Sugarloaf mountain as commercial and housing development land. We believe that this is just the thin end of the wedge, and that it is the Council's intention to complete their 2016 Kilmacanogue to Bray mountain roadway proposal by stealth over time.

**1. An unnecessary roadway.**

The roadway proposed by the Council is entirely unnecessary. It duplicates a proposal published in April 2017 by Transport Infrastructure Ireland to provide a "local service road" immediately alongside the N11 motorway at Kilmacanogue. The TII proposal is simple, sensible, and cost-effective, and it does not adversely impact the slopes of the Little Sugarloaf Mountain.

**2. An unnecessary roadway paid for by unnecessary re-zoning.**

The Council propose to pay for the proposed roadway by re-zoning the mountainside alongside it. The plan goes from bad to worse. This unnecessary roadway is now to be paid for by unnecessary re-zoning of unspoiled mountainside.

**3. A valuable local amenity will be lost.**

The lower slopes of Barchuillia Commons are an invaluable local amenity, and they are walked daily by many of the residents of Kilmacanogue village, as well as by large numbers of walking groups from further afield. The proposed roadway will isolate the village from this important open space, and will make it greatly more difficult to access, and unattractive to walk.

**4. Deer, pheasant, otters, lizard, and pine marten.**

The lower slopes to the east of Kilmacanogue village are a rich and diverse habitat which are home to successful and stable populations of deer, pheasant, otter, lizard, and pine marten. The proposed roadway will devastate this habitat. The deer will move away from the area, while the otter, lizard, and pine marten, being located immediately adjacent to the proposed site area, will not survive.

**5. Views from Kilmacanogue to the Little Sugar Loaf compromised.**

The existing views from Kilmacanogue village out over the Little Sugar Loaf mountain will be greatly compromised by the Council's poorly-thought-out proposal. We have more than our fair share of traffic and roadways in Kilmacanogue, and it seems extraordinary that Wicklow County Council would entertain the construction of additional roadways on these unspoiled uplands.

**6. Desecration of panoramic vista from the Big Sugarloaf Mountain.**

The proposed intrusion onto the slopes of the Little Sugarloaf is of such scale and crudeness, that it will detract greatly from the magnificent panoramic vista which has been enjoyed for hundreds of years by climbers of the Big Sugarloaf Mountain. The vista from the Big Sugarloaf, eastwards towards the Irish Sea, is one of the great views of our country, and must be protected at all costs!

**7. This proposal will be strenuously opposed.**

When the Council first proposed plans to encroach on the slopes of the Little Sugarloaf Mountain in 2016, there was widespread upset throughout the area, and a total of 1250 formal objections were lodged. The proposal now put forward by the Council will cause even greater damage to the Little Sugarloaf mountain, and will be strenuously resisted.

**We ask that this pointless proposal be omitted entirely from both the Wicklow County Council Development Plan 2016-2022, and the Bray Municipal District Local Area Plan 2017-2023.**

Name/Signature

MARY QUINLAN